



FEMA

Daily Operations Briefing

Friday, September 11, 2020

8:30 a.m. ET

National Current Operations and Monitoring



FEMA

Significant Incidents or Threats:

- Wildfires
- Heavy rain and flash flooding possible – Mid-Atlantic
- COVID-19

Tropical Activity:

- Atlantic:
 - Tropical Cyclone Paulette
 - Tropical Cyclone Rene
 - Disturbance 1: Medium (60%)
 - Disturbance 2: Low (30%)
 - Disturbance 3: High (90%)
 - Disturbance 4: Medium (40%)
- Eastern Pacific:
 - Disturbance 1 – Low (20%)
 - Disturbance 2 – High (70%)
- Central Pacific: No new tropical cyclones expected during the next five days
- Western Pacific: No activity affecting U.S. interests

Declaration Activity:

- 4 FMAGs approved for OR
- Approval: Emergency Declaration – Oregon
- Approval: Major Disaster Declaration – The Sac & Fox Tribe of the Mississippi in Iowa

Tropical Outlook – Atlantic



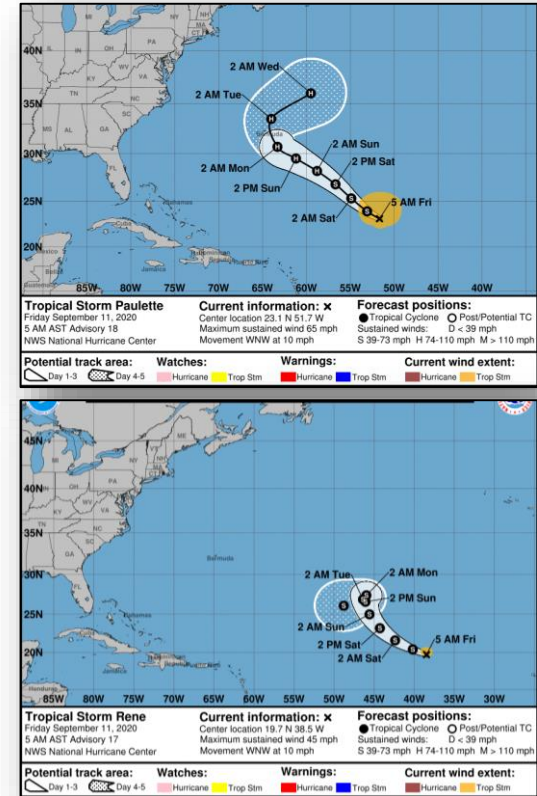
FEMA

Tropical Cyclone Paulette (Advisory #18 as of 5:00 a.m. ET)

- 810 miles ENE of the Northern Leeward Islands
- Moving WNW at 10 mph
- Maximum sustained winds 65 mph
- Gradual strengthening is expected
- Tropical storm force winds extend 205 miles

Tropical Cyclone Rene (Advisory #17 as of 5:00 a.m. ET)

- 985 miles WNW of Cabo Verde Islands
- Moving WNW at 10 mph
- Maximum sustained winds 45 mph
- Gradual strengthening is forecast
- Tropical storm force winds extend 70 miles



Tropical Outlook – Atlantic



Disturbance 1 (as of 8:00 a.m. ET)

- Extending from near the Bahamas eastward over the western Atlantic
- Forecast to move west, crossing the Bahamas and Florida on Friday, and into the eastern Gulf of Mexico over the weekend
- Formation chance through 48 hours: **Medium (40%)**
- Formation chance through 5 days: **Medium (60%)**

Disturbance 2 (as of 8:00 a.m. ET)

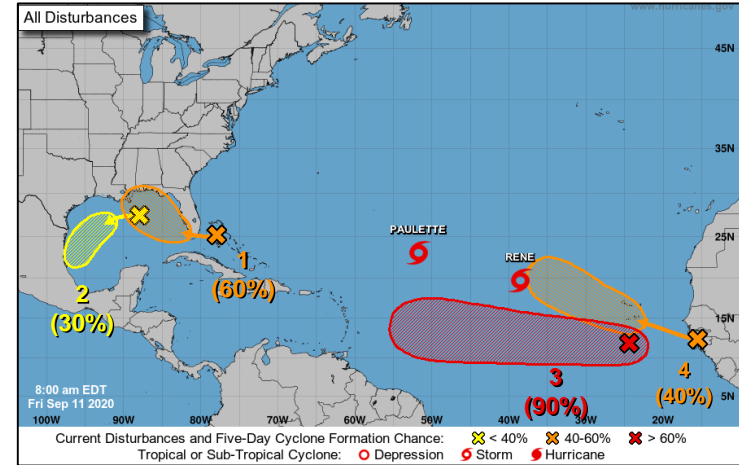
- Located over north-central Gulf of Mexico
- Some slow development is possible
- Formation chance through 48 hours: **Low (10%)**
- Formation chance through 5 days: **Low (30%)**

Disturbance 3 (as of 8:00 a.m. ET)

- Located a few hundred miles southeast of Cabo Verde Islands
- Gradual development is forecast
- Formation chance through 48 hours: **High (70%)**
- Formation chance through 5 days: **High (90%)**

Disturbance 4 (as of 8:00 a.m. ET)

- Forecast to emerge off the west coast of Africa
- Tropical depression could form early next week
- Formation chance through 48 hours: **Low (10%)**
- Formation chance through 5 days: **Medium (40%)**



Tropical Outlook – Eastern Pacific

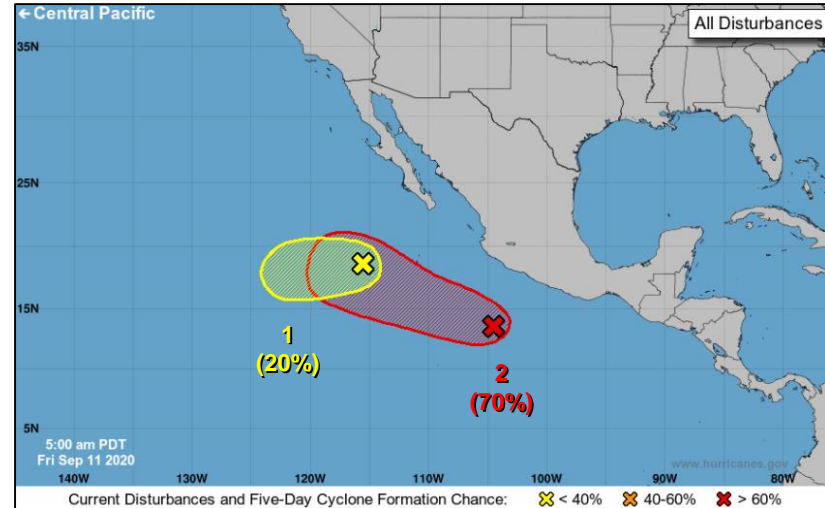


Disturbance 1 (as of 8:00 a.m. ET)

- 400 miles SW of the southern tip of Baja California Peninsula, Mexico
- Some development is possible
- Formation chance through 48 hours: Low (20%)
- Formation chance through 5 days: Low (20%)

Disturbance 2 (as of 8:00 a.m. ET)


- 300 miles SSW of the coast of southwest Mexico
- Moving slowly WNW away from the coast of Mexico
- Gradual development is possible; tropical depression could form over the weekend or early next week
- Formation chance through 48 hours: Medium (50%)
- Formation chance through 5 days: High (70%)



Tropical Outlook – Central Pacific



FEMA



Wildfires – Western US



FEMA

Situation (as of 06:00 am ET): More than 100 large fires are currently burning uncontained across the US, the majority of which are in FEMA Regions VIII, IX and X (NIFC SITREP, Sep 9). The NWC is closely monitoring 29 FMAG-approved wildfires. Homes, public facilities and infrastructure are threatened.

FEMA Region VIII: 3 FMAGs (MT-1; CO-1; UT-1)

- Acreage burned: 111,689
- Homes / structures threatened: 4,203 / 104
- Homes / structures destroyed: 32 / 43
- Fatalities / Injuries: 0 / 13
- Evacuations: Over 9,000 (some fires have unknown number)

FEMA Region IX: 5 FMAGs (CA-5)

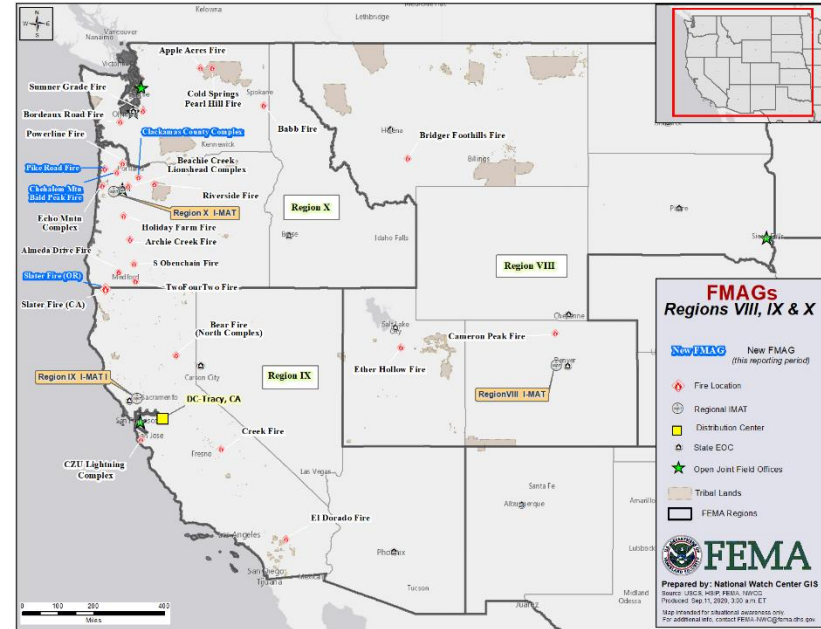
- Acreage burned: 646,215
- Homes / structures threatened: 34,194 / 756
- Homes / structures destroyed: 1,416 / 594
- Fatalities / Injuries: 13 / 34
- Evacuations: 52,130

FEMA Region X: 21 FMAGs (OR-16; WA-5)

- Acreage burned: 1,117,773
- Homes / structures threatened: 134,179 / 5,417
- Homes / structures destroyed: 965 / 295
- Fatalities / Injuries: 2 / 8
- Evacuations: Over 201,870 (some fires have unknown number)

State/Federal Response:

- Region VIII: IMAT deployed to VJFO (4548-UT and 4553-ND)
 - UT EOC at Full Activation; CO & MT EOCs at Partial Activation (COVID-19)
- Region IX: IMAT deployed to CA EOC (wildfires)
 - FEMA-4558-DR-CA approved for Wildfires
 - CA EOC at Full Activation (COVID-19 and wildfires)
- Region X RRCC at Level III (Wildfires & COVID-19); IMAT deployed to OR EOC
 - OR Governor verbally requested an Emergency Declaration
 - OR & WA EOCs at Full Activation (COVID-19)



Declaration Approved



Declaration: Emergency Declaration – Oregon

Requested: Sep 9

Approved: Sep 10

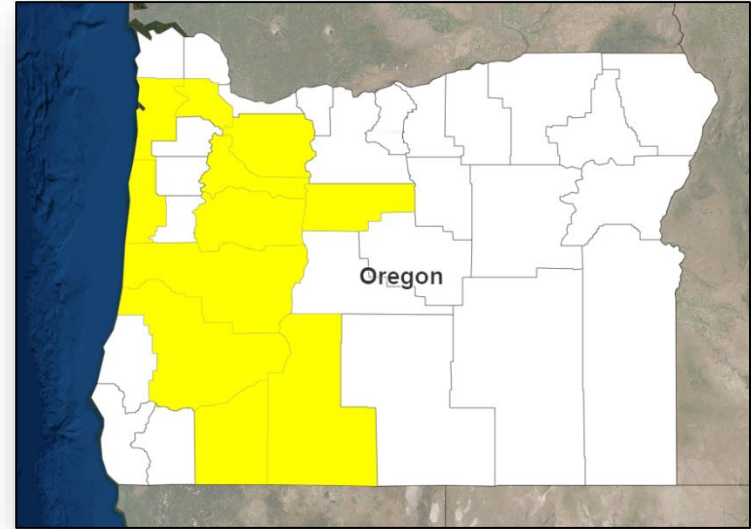
Incident: Wildfires

Incident Period: Sep 8 and continuing

Requesting:

- **PA:** Emergency protective measures (Category B), including direct federal assistance, under the Public Assistance program for the counties of Clackamas, Douglas, Jackson, Jefferson, Klamath, Lane, Lincoln, Linn, Marion, Tillamook, and Washington

FCO: Dolph Diemont



■ PA

Wildfire Summary – CA



FEMA

Fire Name (County, ST)	FMAG #	Acres Burned	Percent Contained	Evacuations	Structures (Homes / Other)			Fatalities / Injuries
					Threatened	Damaged	Destroyed	
California (5)								
CZU Lightning Complex (Santa Cruz & San Mateo, CA)	5336-FM-CA	86,509	84%	M: 2,287	H: 7,647	H: 90	H: 931	1 / 2
				V: 0	O: 0	O: 50	O: 559	
Creek (Fresno & Madera, CA)	5348-FM-CA	166,965	0%	M: 25,043	H: 13,824	H: 6	H: 331	0 / 21
				V: 0	O: 250	O: 5	O: 28	
El Dorado (San Bernardino, CA)	5350-FM-CA	12,474	18%	M: 21,000	H: 12,000	H: 2	H: 4	0 / 5
				V: 0	O: 500	O: 4	O: 6	
Slater (Siskiyou, CA)	5361-FM-CA	90,000	0%	M: 3,500	H: 900	H: 0	H: 150	2 / 0
				V: 0	O: 0	O: 0	O: 0	
North Complex (Includes Bear Fire) (Butte, Plumas, & Yuba, CA)	5363-FM-CA (Bear Fire)	252,163	24%	M: 300	H: 3	H: 0	H: 0	10 / 6
				V: 0	O: 6	O: 0	O: 1	

(Evacuations: M = Mandatory / V = Voluntary; Structures: H = Homes and Mixed Commercial/Residential / O = Non-residential Commercial/Other Minor Structures)

Wildfire Summary – OR



FEMA

Fire Name (County, ST)	FMAG #	Acres Burned	Percent Contained	Evacuations	Structures (Homes / Other)			Fatalities / Injuries
					Threatened	Damaged	Destroyed	
Oregon (7)								
Two Four Two (Klamath, OR)	5354-FM-OR	12,640 (+140)	5%	M: 966 V: 0	H: 526 (+25) O: 752	H: 32 O: 38	H: 8 O: 27	0 / 0
Beachie Creek/Lionshead Complex (Marion, Clackamas, Linn, and Jefferson, OR)	5356-FM-OR	310,779 (+46,448)	0%	M: 36,539 V: 0	H: 33,902 O: 109	H: 0 O: 0	H: 0 O: 0	2 / 6
Holiday Farm (Lane, OR)	5357-FM-OR	144,695 (39,172)	0%	M: Unknown V: Unknown	H: 17,732 O: 0	H: 0 O: 0	H: 0 O: 0	0 / 0
Powerline (Washington, OR)	5358-FM-OR	175	0%	M: Unknown V: 0	H: 0 O: 0	H: 0 O: 0	H: 0 O: 0	0 / 0
Echo Mountain and Kimberling Road Complex (Lincoln, OR)	5362-FM-OR	2,435 (+1,235)	0%	M: 8,756 V: 0	H: 9,499 O: 0	H: 0 O: 0	H: 100 (+88) O: 0	0 / 0
Alameda Drive (Jackson, OR)	5364-FM-OR	3,200 (+200)	20% (+20)	M: 40,408 (+40,408) V: 0	H: 16,263 (-18,737) O: 500 (+500)	H: 0 O: 0	H: 600 O: 100	0 / 2
Archie Creek (Douglas, OR)	5365-FM-OR	107,492 (+101,792)	0%	M: 2,100 (-400) V: 0	H: 1942 (1,657) O: 13 (-2)	H: 0 O: 7	H: 50 (+50) O: 2 (+2)	0 / 0

Wildfire Summary – OR



FEMA

Fire Name (County, ST)	FMAG #	Acres Burned	Percent Contained	Evacuations	Structures (Homes / Other)			Fatalities / Injuries
					Threatened	Damaged	Destroyed	
Oregon (5) - Continuation								
South Obenchain (Jackson, OR)	5367-FM-OR	23,150 (+15,150)	0%	M: 4,000 (+4,000)	H: 4,099 (+2,808)	H: 0	H: 12 (+3)	0 / 0
				V: 0	O: 0	O: 0	O: 7 (+7)	
Riverside (Clackamas, OR)	5366-FM-OR	120,857 (+20,857)	0%	M: 28,377	H: 76,943 (+76,943)	H: 0	H: 33	0 / 0
				V: 0	O: 3,000	O: 0	O: 20	
Pike Road (Tillamook, OR)	5368-FM-OR	220	0%	M: 838	H: 1,355	H: 0	H: 0	0 / 0
				V: 0	O: 0	O: 0	O: 0	
Clackamas County Complex (Clackamas, OR)	5370-FM-OR	Unknown	0%	M: 80,000	H: 0	H: 0	H: 0	0 / 0
				V: 0	O: 0	O: 0	O: 0	
Chehalem Mountain Bald Peak (Washington and Yamhill, OR)	5371-FM-OR	1,500	0%	M: 450	H: 250	H: 0	H: 0	0 / 0
				V: 0	O: 0	O: 0	O: 0	

(Evacuations: M = Mandatory / V = Voluntary; Structures: H = Homes and Mixed Commercial/Residential / O = Non-residential Commercial/Other Minor Structures)

Wildfire Summary – WA



FEMA

Fire Name (County, ST)	FMAG #	Acres Burned	Percent Contained	Evacuations	Structures (Homes / Other)			Fatalities / Injuries
					Threatened	Damaged	Destroyed	
Washington (5)								
Cold Springs/Pearl Hill (Douglas and Okanogan, WA)	5351-FM-WA	365,689 (+33,689)	0%	M: 0	H: 930	H: 1	H: 32 (+14)	0 / 0
				V: 0	O: 340	O: 0	O: 37	
Apple Acres (Chelan, WA)	5352-FM-WA	6,300	36%	M: 0	H: 0	H: 0	H: 0	0 / 0
				V: 0	O: 0	O: 0	O: 0	
Babb (Spokane and Whitman, WA)	5355-FM-WA	17,781	0%	M: 0	H: 53 (-27)	H: 4	H: 121	0 / 0
				V: 0	O: 20 (-40)	O: 1	O: 102	
Bordeaux Road (Thurston, WA)	5359-FM-WA	60	0%	M: 475	H: 175	H: 0	H: 5	0 / 0
				V: 0	O: 0	O: 0	O: 0	
Sumner Grade (Pierce, WA)	5360-FM-WA	800	20%	M: 7,200 (+7,000)	H: 1,000	H: 0	H: 4	0 / 0
				V: 0	O: 0	O: 0	O: 0	

(Evacuations: M = Mandatory / V = Voluntary; Structures: H = Homes and Mixed Commercial/Residential / O = Non-residential Commercial/Other Minor Structures)

Wildfire Summary – Region VIII



FEMA

Fire Name (County, ST)	FMAG #	Acres Burned	Percent Contained	Evacuations	Structures (Homes / Other)			Fatalities / Injuries
					Threatened	Damaged	Destroyed	
Montana (1)								
Bridger Foothills (Gallatin, MT)	5346-FM-MT	8,224	68% (+16)	M: Unknown	H: 126 (+46)	H: 6	H: 32 (+3)	0 / 4
				V: 0	O: 0	O: 7	O: 42 (+41)	
Utah (1)								
Ether Hollow (Utah, UT)	5353-FM-UT	869	0%	M: 500	H: 500	H: 0	H: 0	0 / 2
				V: 0	O: 100	O: 0	O: 0	
Colorado (1)								
Cameron Peak (Larimer, CO)	5349-FM-CO	102,596	4%	M: 740 (-1,060)	H: 3,577	H: 0	H: 0	0 / 7
				V: 0	O: 4	O: 0	O: 1	

(Evacuations: M = Mandatory / V = Voluntary; Structures: H = Homes and Mixed Commercial/Residential / O = Non-residential Commercial/Other Minor Structures)

COVID-19 Update



FEMA

Situation: Upward trajectory in COVID-19 case count continues across 23 (+2) states/territories, with 12 (+4) states/territories in a plateau status, and 21 (-3) states/territories on a downward trajectory. 19,795 (-452) Federal employees deployed / activated; 1,738 (+1) FEMA employees deployed. (COVID-19 SLB, as of Sep 9)

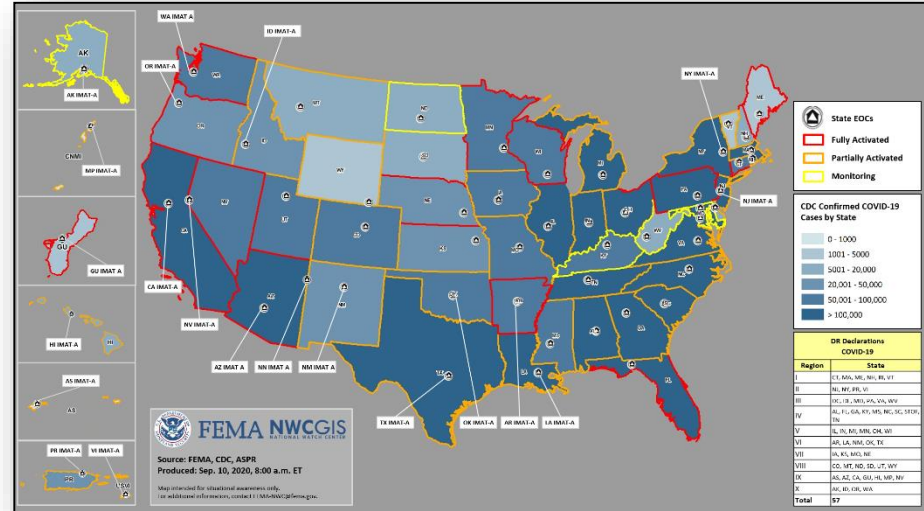
Nationwide Testing: 93,431,083 (+1,022,849) cumulative (as of Sep 9)

COVID-19 positive cases continue to increase globally (CDC COVID-19 update as of Sep 10)

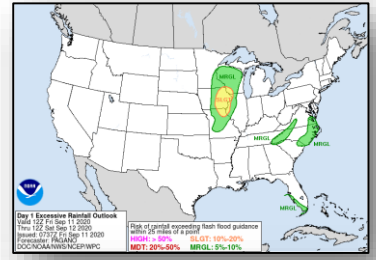
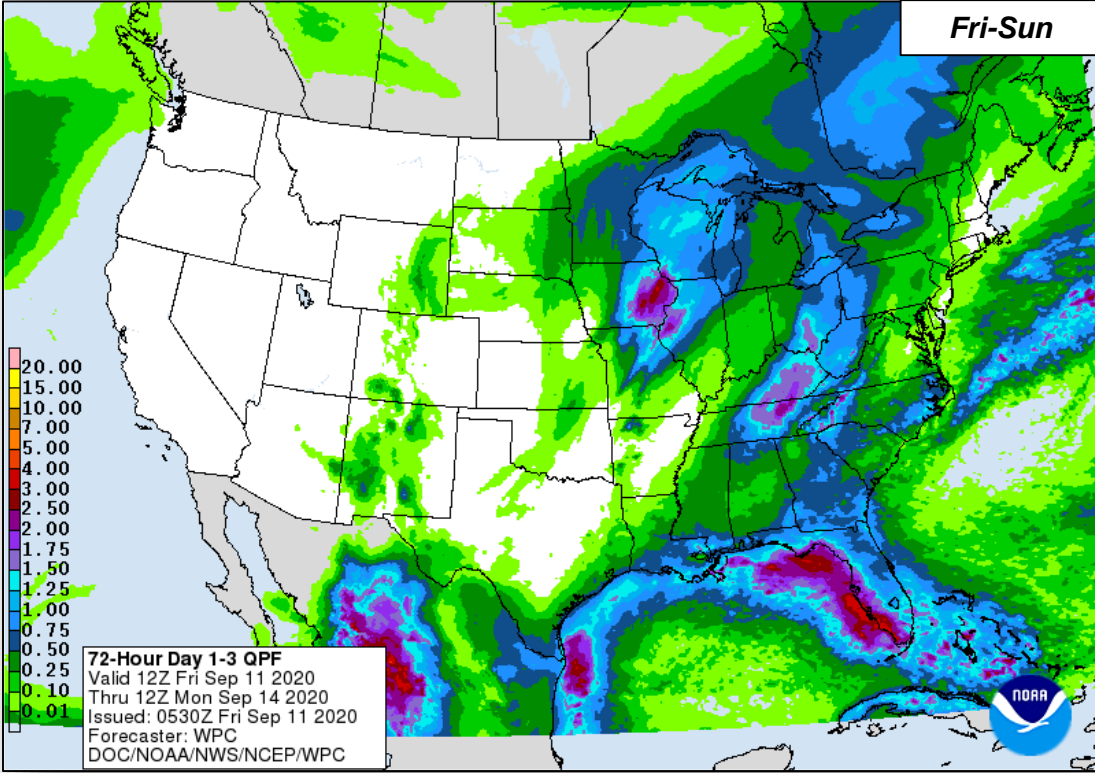
- Confirmed Cases of COVID-19
 - United States: 6,343,562 (+32,899)
 - Worldwide: 27,486,960 (+250,044)
- Deaths caused by COVID-19
 - United States: 190,262 (+1,115)
 - Worldwide: 894,983 (+29,829)

Response:

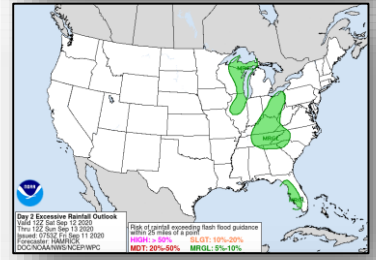
- NRCC conducting COVID response operations
- Regions I, II, III, V, VI, & X RRCCs at Level III
- Regions IV, VII, VIII, & IX RRCCs are rostered
- Regions VII, VIII, & IX COVID-19 working from the Virtual JFO
- NWC, all RWCs, and MOCs are monitoring



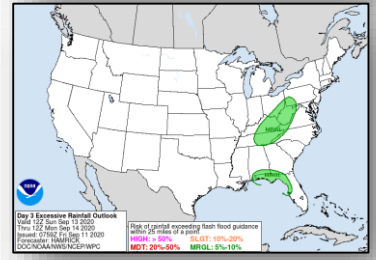
Precipitation & Excessive Rainfall



Fri



Sat

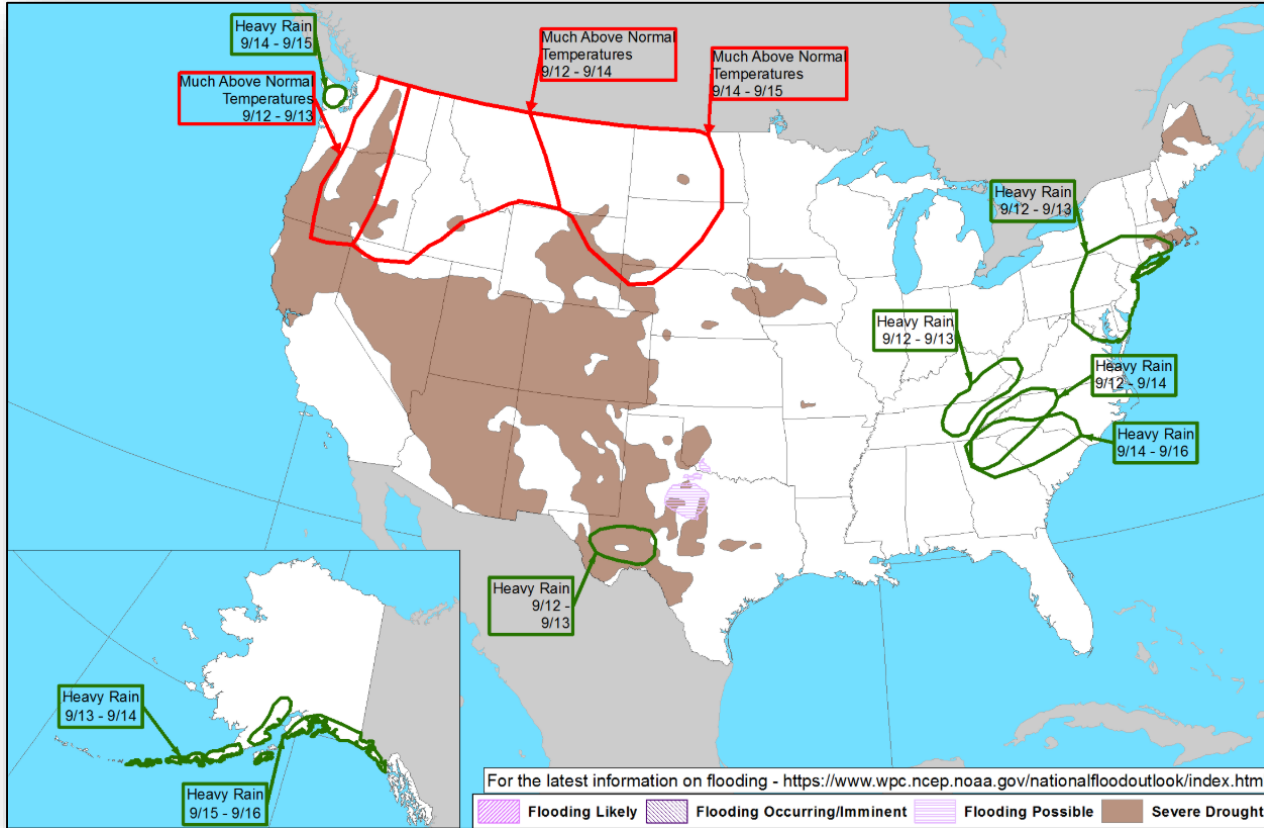


Sun

Hazards Outlook – Sep 12-16



FEMA



Joint Preliminary Damage Assessments



FEMA

Region	State / Location	Event	IA	Number of Counties		Start – End
			PA	Requested	Complete	
I	CT	Tropical Storm Isaias Aug 4	IA	8	6	8/27 – TBD
			PA	8	0	8/27 – TBD
II	NY	Tropical Storm Isaias Aug 4	IA	0	0	N/A
			PA	8	2	8/25 – TBD
	NJ	Tropical Storm Isaias Aug 4	IA	0	0	N/A
			PA	15	0	9/14 – TBD
III	DE	Tornado Aug 7	IA	0	0	N/A
			PA	1	0	8/29 – TBD
	MD	Tropical Storm Isaias Aug 4-5	IA	0	0	N/A
			PA	3	0	8/21 – TBD
	PA	Tropical Storm Isaias Aug 4-5	IA	9	0	8/26 – TBD
			PA	11	0	8/26 – TBD
IV	NC	Hurricane Isaias Aug 3	IA	0	0	N/A
			PA	16	2	8/18 – TBD
VI	TX	Hurricane Hanna Jul 25 and continuing	IA	6	6	7/29 – 8/20
			PA	6	0	7/29 – TBD
		Hurricane Laura Aug 23 and continuing	IA	0	0	N/A
			PA	6	0	9/2 – TBD

Declaration Approved



Declaration: Major Disaster – The Sac & Fox Tribe of the Mississippi in Iowa FEMA-4561-DR

Requested: Aug 14

Approved: Sep 10

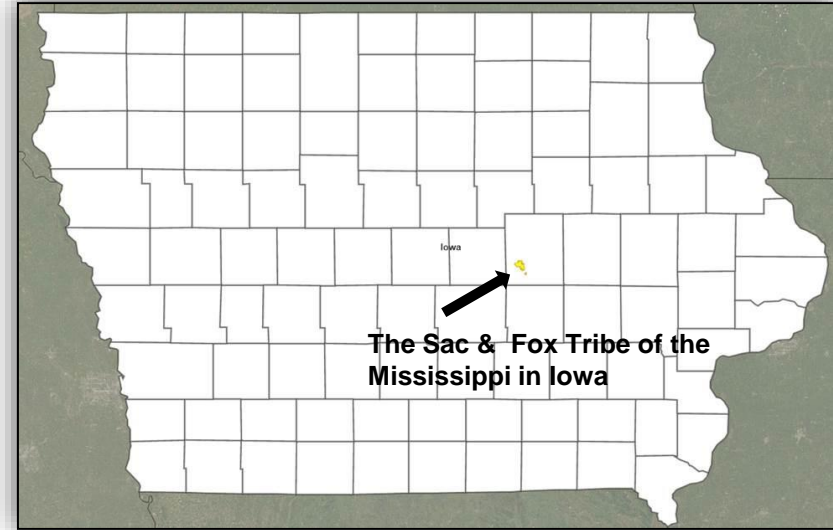
Incident: Severe Storms and Straight-Line Winds

Incident Period: August 10

Includes:

- **PA:** The Sac & Fox Tribe of the Mississippi in Iowa
- **Hazard Mitigation:** The Sac & Fox Tribe of the Mississippi in Iowa

FCO: DuWayne Tewes



■ PA

Declaration Requests in Process – 5



FEMA

State / Tribe / Territory – Incident Description	Type	IA	PA	HM	Requested
Poarch Band of Creek Indians – COVID-19 Pandemic	DR	X	X		5/15
Sac & Fox Tribe of the Mississippi of Iowa – Severe Weather – APPROVED	DR	X	X	X	8/14
DE – Tropical Storm Isaias	DR	X	X	X	8/31
ND – Severe Storms and Flooding	DR		X	X	8/31
NY – Tropical Storm Isaias	DR		X	X	9/3
MD – Tropical Storm Isaias	DR		X	X	9/3
OR – Wildfires – APPROVED	EM		X	X	9/9



FEMA Common Operating Picture

FEMA HQ	
NWC	NRCC
Monitoring	Level II

FEMA REGIONS		
WATCH	RRCC	
Monitoring	I	Level III
Alt Location	II	Level III
Monitoring	III	Level III
Monitoring	IV	Rostered
Monitoring	V	Level III
Monitoring	VI	Level III
Alt. Location	VII	Rostered
Monitoring	VIII	Rostered
Monitoring	IX	Rostered
Monitoring	X	Level III

Notes:

NRCC: COVID-19 Response Operations	All EOCs activated for COVID-19
Activated RRCCs: COVID-19	CA: Wildfires CT: Isaias IA: Derecho PR: Earthquakes OR: Wildfires UT: Flooding AR, LA, & TX: TC Laura
Region IV: Equipment	
Region X: Wildfires	

Major Disasters (DR): 111
Emergency Disasters (EM): 109

- ★ JFOs: 10 / VJFOs: 16
- Staging Area
- Declared County (non-COVID-19 Declarations)
- Fully Activated
- Partially Activated
- Monitoring

As of 8:00 a.m. ET September 11, 2020
 Created by FEMA NWC

Region X COVID DRs 4481-DR-WA/4499-DR-OR 4533-DR-AK/4534-DR-ID FCO: Michael F. O'Hare VJFO: Bothell, WA	4539-DR-WA FCO: Timothy B. Manner VJFO: Camp Murray, WA	4440/4463/4469-DR-SD FCO: Jon K. Huss VJFO: Sioux Falls, SD	Region VII COVID DRs 4483-DR-IA/4490-DR-MO 4504-DR-KS/4521-DR-NE FCO: Paul Taylor VJFO: Kansas City, MO	4414/4442-DR-MN 4477-DR-WI FCO: John F. Boyle 4424/4447-DR-OH 4461-DR-IL FCO: Steven W. Johnson VJFO: Springfield, IL	Region V COVID DRs 4489-DR-IL/4494-DR-MI 4507-DR-OH/4515-DR-IN 4547-DR-MI FCO: Kevin M. Sligh 4520-DR-WI/4531-DR-MN FCO: Kevin M. Sligh VJFO: Chicago, IL	3525-EM-MI FCO: Kevin M. Sligh 4472-DR-NY FCO: Seanamus K. Leary VJFO: Albany, NY	Region I COVID DRs 4496-DR-MA/4500-DR-CT 4505-DR-RU/4516-DR-NH 4522-DR-ME/4532-DR-VT FCO: W. Russell Webster VJFO: Russell Webster VJFO: Maynard, MA													
4519-DR-OR 3542-EM-OR FCO: Dolph A. Diemont VJFO: Salem, OR RX IMAT	Region VIII COVID DRs 4498-DR-CO/4508-DR-MT 4509-DR-ND/4525-DR-UT 4527-DR-SD/4535-DR-WY FCO: Lee K. DeFalco VJFO: Denver, CO	4558-DR-CA FCO: Willie G. Nunn VJFO: TBD RX IMAT 1 (Mather, CA) MERS (Mather, CA)	4548-DR-UT FCO: Kenneth G. Clark 4553-DR-ID FCO: James R. Stephenson VJFO: Denver, CO RVIII IMAT	4552-DR-MO FCO: John Brogan 4557-DR-IA FCO: DuWayne Tewes VJFO: Windsor Heights, IA RVIII IMAT (Des Moines, IA)	Region VI COVID DRs 4484-DR-LA 4485-DR-TX 4518-DR-AR 4529-DR-NM 4530-DR-NM 3540-EM-TX FCO: Jerry S. Thomas VJFO: Denton, TX	3541-EM-AR 4544/4556-DR-AR FCO: Roland W. Jackson VJFO: Denton, TX	3527-EM-LA 4559-DR-LA FCO: John E. Long VJFO: Baton Rouge, LA	3539-EM-MS 4478/4536/4538/4551-DR-MS FCO: Brett H. Howard VJFO: Canton, MS	4428-DR-KY FCO: Kevin A. Wallace 4464/4479/4542-DR-SC FCO: Allan Jarvis 3533-EM-FL 4400-DR-GA 4546/4554/4555-DR-AL FCO: Terry L. Quarles VJFO: Atlanta, GA	3532-EM-PR 3537-EM-PR 4473-DR-PR 4560-DR-PR FCO: Alex Amparo VJFO: Ponce, PR MERS (Bayamon, PR)	4540-DR-KY FCO: Kevin A. Wallace VJFO: Frankfort, KY	4427/4471/4476/4541/4550-DR-TN FCO: Myra M. Shird VJFO: Nashville, TN	3534-EM-NC 4393/4412/4465/4543-DR-NC FCO: Elizabeth Turner VJFO: Wilmington, NC	Region III COVID DRs 4491-DR-MD/4502-DR-DC 4506-DR-PA/4512-DR-VA 4517-DR-WV/4526-DR-DE FCO: MaryAnn Tierney VJFO: Philadelphia, PA	3531-EM-VI FCO: William L. Vogel VJFO: TBD	4399-DR-FL FCO: Jeffrey L. Coleman VJFO: Panama City, FL	Region II COVID DRs 4480-DR-NY FCO: Thomas Von Essen VJFO: Albany, NY	4488-DR-NJ FCO: Thomas Von Essen VJFO: West Trenton, NJ	4493-DR-PR FCO: Thomas Von Essen VJFO: Guaynabo, PR	4513-DR-VI FCO: Thomas Von Essen VJFO: Christianssted, VI

N-IMATs	
2 Teams	
Red	LA
Blue	
Gold	

R-IMATs	
4-6 Teams	
I	LA
II	
III	
IV-1	
IV-2	
V	LA
VI-1	LA
VI-2	LA
VII	IA
VIII	(1) VJFO
IX-1	CA
IX-2	
X	OR

Team:	US&R	MERS	FCOs	FDRCs	IM WORKFORCE
Status	>66%	>66%	≤1 Type I	= 1	
Assigned:	28	36	45	10	13,900 ▲
Unavailable	7	0	0	0	3,067 ▲
Deployed:	0	5	39	9	6,559 ▲
Available:	21	31	6	1	4,274 / 31% ▼

IM CADRE AVAILABILITY SUMMARY
 Cadres with 25% or Less Availability

CVR 24% (19/79); DI 21% (14/67); EHP 19% (123/656); FL 15% (24/156); FM 24% (58/245); HM 20% (244/1233); LOG 23% (303/1334); OPS 13% (42/326); PA-NEW 23% (722/3118); SAF 11% (6/55); SEC 25% (31/124)



FEMA

FEMA's mission is helping people before, during, and after disasters.

Click [here](#) to subscribe to this briefing
[FEMA.GOV](https://www.fema.gov)