

FEMA National Watch Center

Daily Operations Briefing

Wednesday, September 10, 2025

8:30 a.m. ET



FEMA

National Current Ops / Monitoring

New Significant Incidents / Ongoing Ops

- No new significant incidents / operations

Hazard Monitoring

- Excessive Rainfall / Flash Flooding – Southeastern U.S.
- Tropical Activity:
 - Eastern and Central Pacific:
 - Tropical Storm Kiko
 - Disturbance 1: High (90%)

Disaster Declaration Activity

- No new declaration activity

Event Monitoring

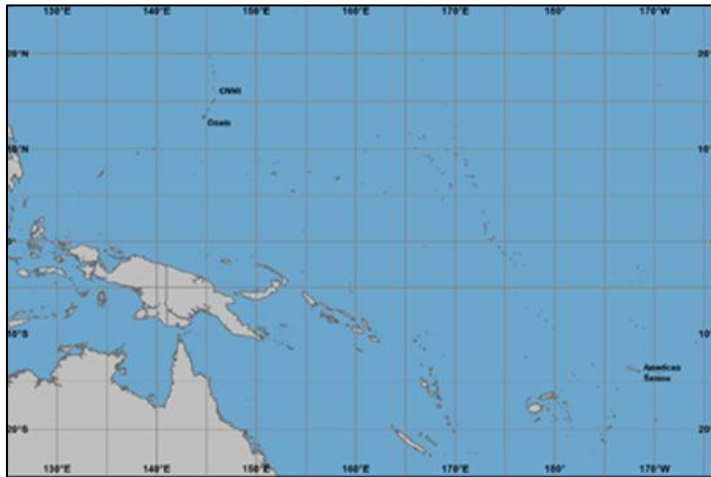
- No new significant events



FEMA

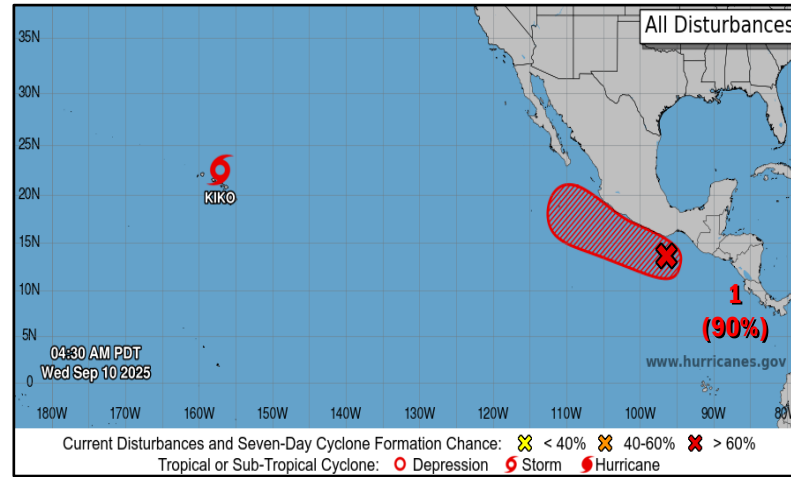
Tropical Outlook

Western Pacific



- No tropical cyclones threatening the U.S. territories

Central and Eastern Pacific



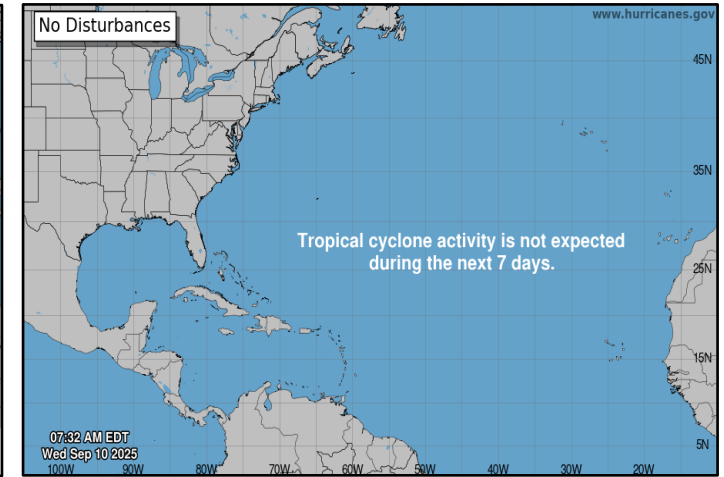
Tropical Storm Kiko: (*Advisory #41, as of 5:00 a.m. ET*)

- See previous slide

Disturbance 1: (*As of 2:00 a.m. ET*)

- Located offshore of the coast of southern Mexico
- Tropical depression likely to form by late this week as it moves WNW
- Formation chance – 48-hour: Medium (50%); 7-day: High (90%)

Atlantic

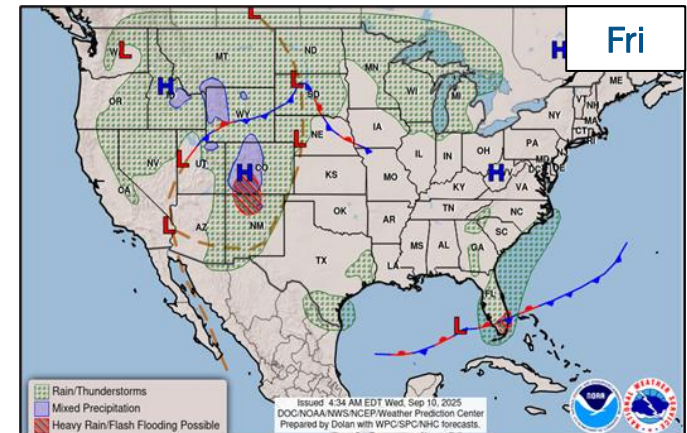
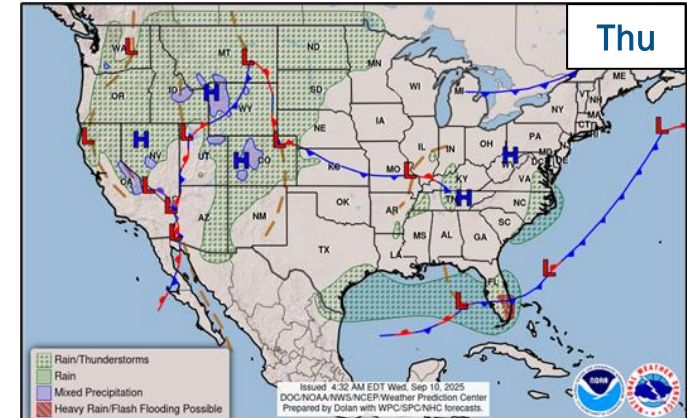
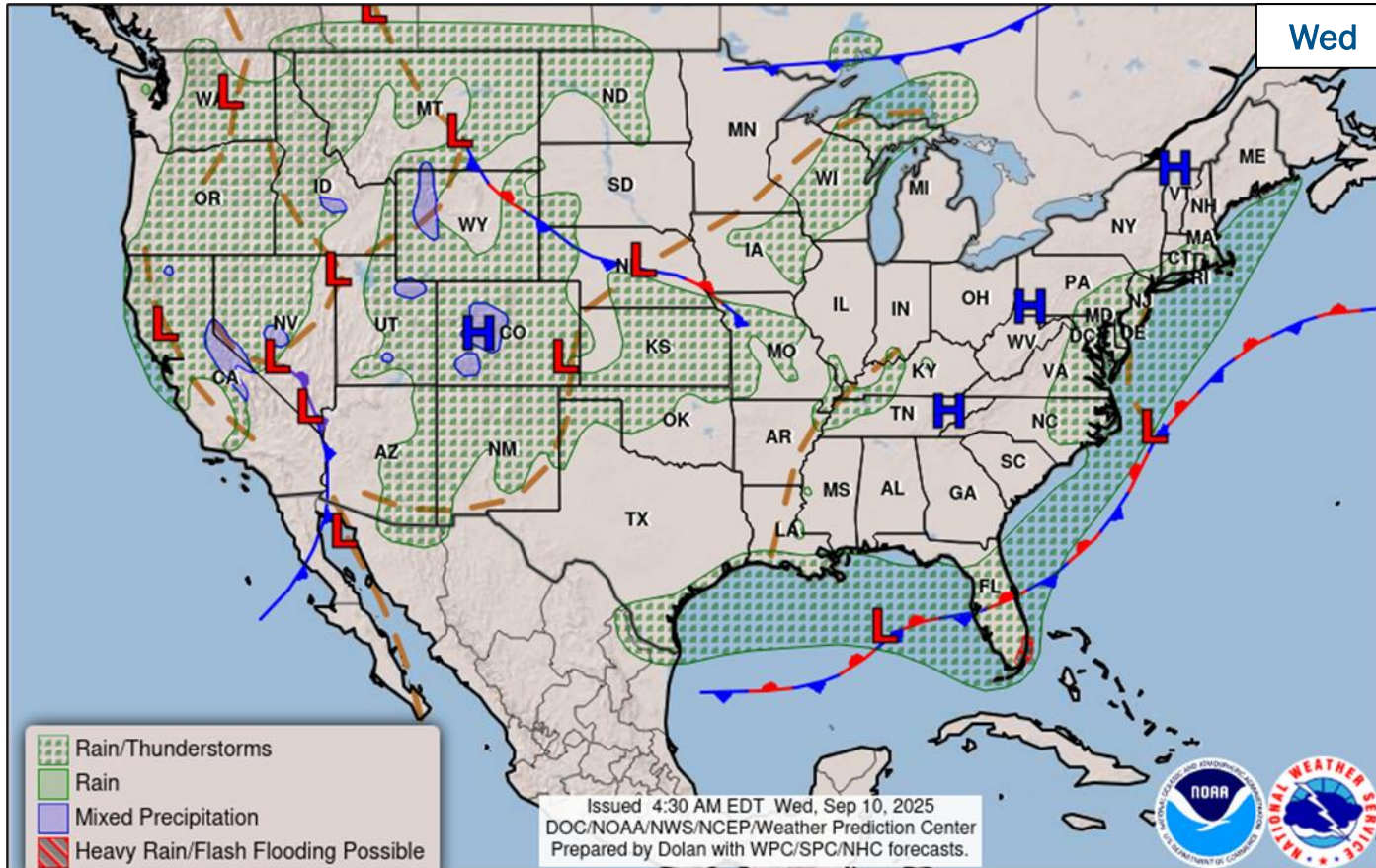


- No tropical activity is expected during the next 7 days



FEMA

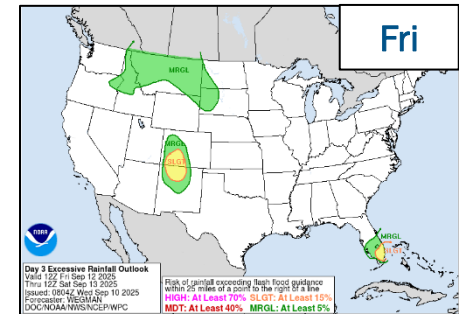
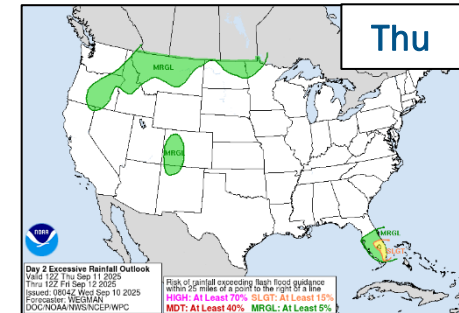
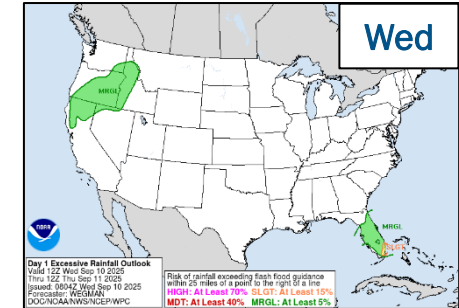
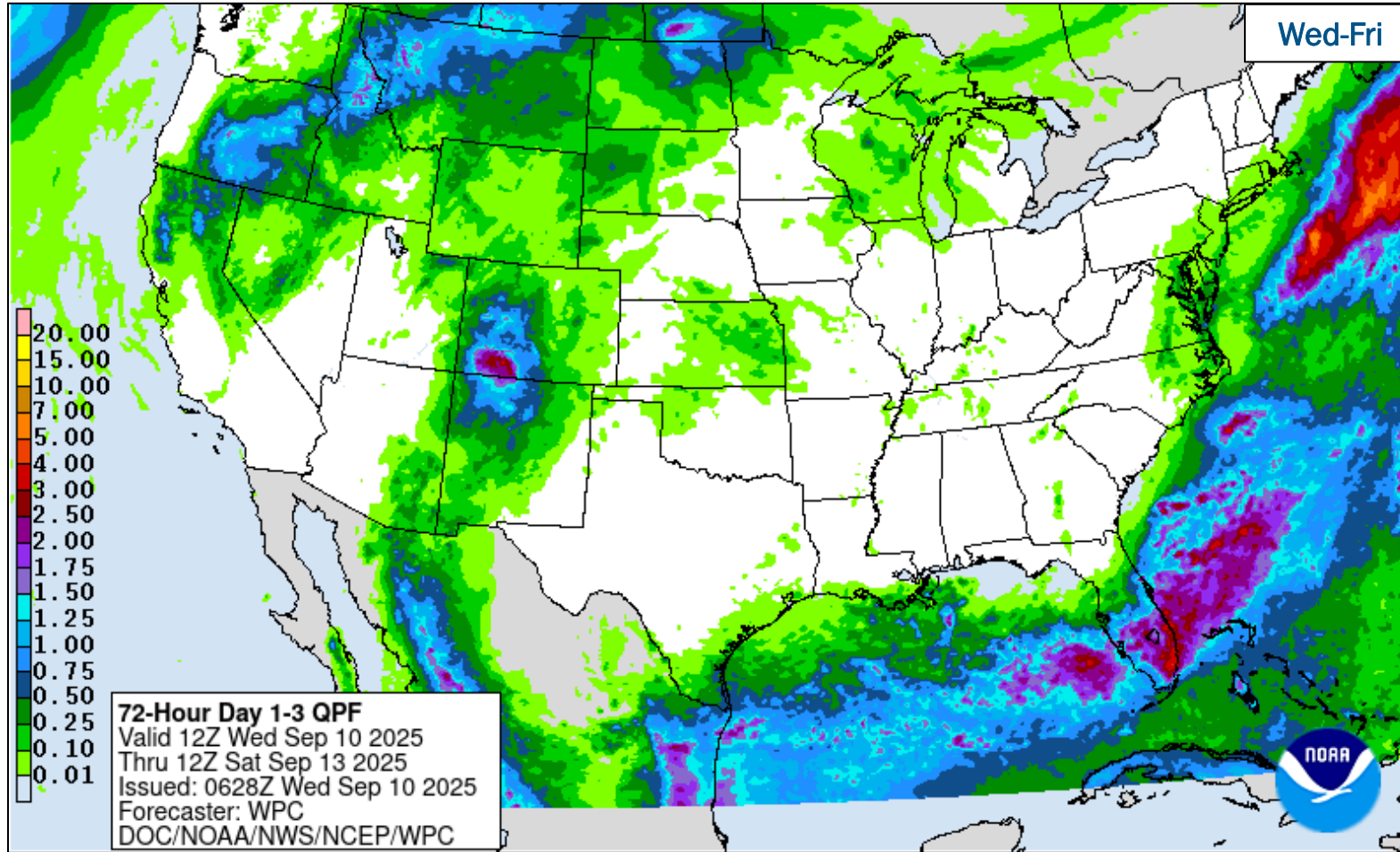
National Weather Forecast



FEMA

National Watch Center

Precipitation & Excessive Rainfall



FEMA

National Watch Center

National Fire Activity *(as of Sep 10)*

National Preparedness Level

PL 4

Initial Attack Activity <i>(24-hour period)</i>	Light <i>(101 fires)</i>	
New Large Fires	4	
Large Fires Contained	1	
Uncontained Large Fires	51	
Year-to-Date Acres Burned	4,312,046	
Total Responders	21,740	
Complex IMTs Committed	19	

Preparedness Levels Legend

PL 1	Minimal fire activity; many resources available
PL 2	Large wildland fires burning throughout country; resources mobilized from other areas
PL 3	Wildfire activity ongoing throughout 25% of country; National Interagency Coordination Center (NICC) sets priorities, allocates resources, and mobilizes assets at national level
PL 4	High levels of fire activity and areas are competing for firefighting resources; 60% of the nation's wildland firefighting resources committed
PL 5	Extremely high levels of fire activity; 80% of nation's firefighting resources committed

Wildfire Summary

Fire Name (County, ST)	FMAG #	Acres Burned	Percent Contained	Evacuations	Structures (Homes / Other)			Fatalities / Injuries
					Threatened	Damaged	Destroyed	
Windy Rock (Powell, MT)	5611-FM-MT	6,067 (+559)	21% (+7)	M: 0	H: 36	H: 0	H: 0	0 / 10
				V: 0	O: 0	O: 0	O: 0	

(Evacuations: M = Mandatory / V = Voluntary; Structures: H = Homes and Mixed Commercial/Residential / O = Non-residential Commercial/Other Minor Structures)





FEMA

Space Weather Outlook

Minor	Space Weather Activity	Geomagnetic Storms	Solar Radiation	Radio Blackouts
Past 24 Hours	Moderate	G2	None	None
Next 24 Hours	Minor	G1	None	None

For further information on NOAA Space Weather Scales refer to: <http://www.swpc.noaa.gov/noaa-scales-explanation>

For further information on Sunspot Activity refer to: <https://www.swpc.noaa.gov/phenomena/sunspotssolar-cycle>



FEMA

National Watch Center

FEMA Common Operating Picture

17 Joint Field Offices **Supporting** **57 + 7** Major Disasters **Emergency** Declarations **12** Direct Housing Missions **7** RSF-Supported Disasters **6** Joint Recovery Offices

Wednesday
September 10, 2025
8:30 a.m. ET

FEMA HQ	
NWC	NRCC
Monitoring	Steady State
FEMA REGIONS	
Watch	RRCC
Monitoring	R1 Rostered
Monitoring	R2 Rostered
Monitoring	R3 Rostered
Monitoring	R4 Rostered
Monitoring	R5 Rostered
Monitoring	R6 Rostered
Monitoring	R7 Rostered
Monitoring	R8 Rostered
Monitoring	R9 Rostered
Monitoring	R10 Rostered

N-IMATs	
2-5 Teams Available	
Red	
White	
Blue	
Gold	
HS	
R-IMATs	
≥ 7 Teams Available	
R1	3
R2	
R3	1
R4 (1)	
R4 (2)	
R5	MI (Jul 27)
R6 (1)	
R6 (2)	TX (Jul 6)
R7	2
R8	MT (Jul 6)
R9 (1)	CA (Jan 8)
R9 (2)	HI (Sep 7)
R10	

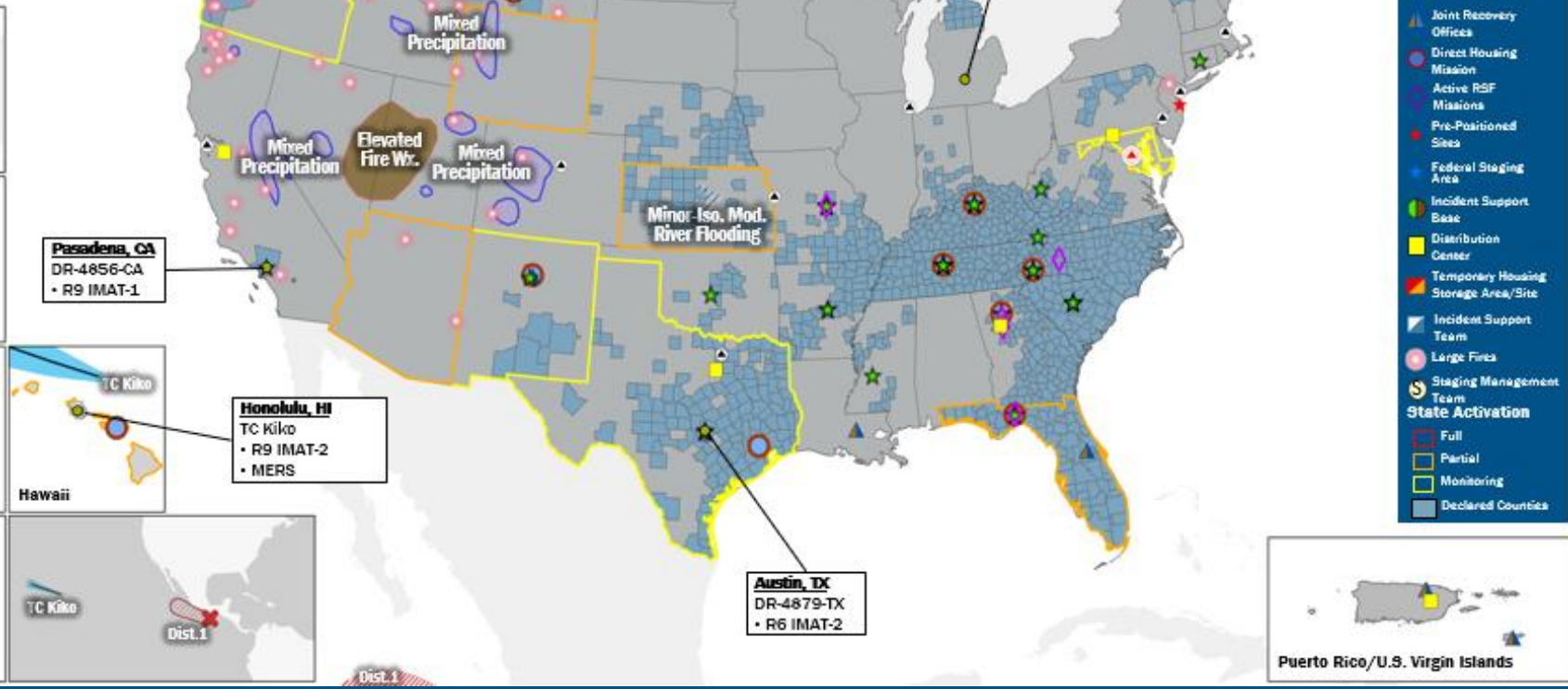
REGIONAL BREAKDOWN				
	JFO	DR	EM	JRO
R1	1	1	0	0
R2	0	0	0	2
R3	2	7	1	0
R4	7	20	5	1
R5	0	2	0	0
R6	4	9	1	3
R7	1	13	0	0
R8	1	1	0	0
R9	1	3	0	0
R10	0	1	0	0

Notes:
NRCC/RWCs/RRCCs:
• R5 Watch: Staffing (Dayshift 7:00 a.m. to 7:00 p.m. ET)

State EOCs:
• AZ/HI/OR/WA/WY: Wildfires
• FL: Previous Incidents
• KS/MD/NM/TX: Flooding
• HI: TS Kiko

Fully Mission Capable (FMC)	
Partially Mission Capable (PMC)	
Not Mission Capable (NMC)	
Deployed	

Volunteer Force	
Rostered 7,985	Deployed 3
Surge Capacity Force	
Rostered 7,724 (-297)	Deployed 1



- FMAC
- FEMA HQ
- Regional Offices
- National IMAT
- Regional IMAT
- Joint Field Offices
- Joint Recovery Offices
- Direct Housing Mission
- Active RSF Missions
- Pre-Positioned Sites
- Federal Staging Area
- Incident Support Base
- Distribution Center
- Temporary Housing Storage Area/Site
- Incident Support Team
- Large Fires
- Staging Management Team
- State Activation
- Full
- Partial
- Monitoring
- Declared Counties



IM Workforce

11,907 (-22) Assigned
4,096 (-13) Unavailable
4,900 (+26) Deployed
24% (-1) / 2,911 (-35) Available

IM Cadre Availability

17 (+1) Cadres ≤ 25% Availability
Alternative Dispute Resolution: 19% (6/31); Civil Rights: 11% (12/108); Disaster Field Training Operations: 14% (10/69); Disability Integration: 11% (2/18); External Affairs: 15% (47/323); Environmental Planning and Historic Preservation: 10% (70/693); Field Leadership: 7% (8/121); Financial Management: 20% (38/187); Hazard Mitigation: 11% (89/798); Human Resources: 13% (22/167); Interagency Recovery Coordination: 25% (50/202); Logistics: 23% (351/1,524); Operations: 17% (62/363); Public Assistance: 15% (321/2,072); Planning: 9% (34/365); Safety: 23% (21/91); Security: 20% (22/112)

MERS
≥ 66%
36 Assigned
6 Unavailable
1 (+1) Deployed
29 (-1) Available

US&R
≥ 66%
28 Assigned
1 Unavailable
0 Deployed
27 Available

FCO
≤ 1 Type I
40 Assigned
3 Unavailable
34 (20 FCO) Deployed
3 Available

Joint Preliminary Damage Assessments

Region	State / Location	Incident	IA	Number of Counties		Start - End
			PA	Requested	Complete	
R7	KS	Severe Storms and Tornado Jul 17-22	IA	0	0	N/A
			PA	15	0	8/26 - TBD
R8	CO	Elk and Lee Fires Aug 6-14	IA	0	0	N/A
			PA	1	0	9/8 - TBD



FEMA

Declaration Requests in Process – 15

State / Tribe / Territory – Incident Description	Type	IA	PA	HM	Requested
CTM* – Severe Storms, Straight-line Winds, and Flooding	DR		X	X	Jul 17
ND – Severe Storm, Straight-line Winds, and Tornadoes	DR		X	X	Jul 21
NE – Severe Storm and Straight-line Winds	DR		X	X	Jul 24
NC – Tropical Depression Chantal	DR		X	X	Aug 5
KS – Severe Storms, Straight-line Winds, Tornadoes, and Flooding	DR		X	X	Aug 5
SWO** – Severe Storm and Flooding	DR	X	X	X	Aug 5
MD – Severe Storm and Flooding (Appeal)	DR		X	X	Aug 19
OK – Severe Storms, Tornadoes, Straight-line Winds, and Flooding (Appeal)	DR		X	X	Aug 19
LLBO*** – Severe Storm and Straight-line Winds	DR	X	X	X	Aug 19
IL – Severe Storms and Flooding	DR	X		X	Aug 21
VT – Severe Storm and Flooding	DR		X	X	Aug 22
WI – Severe Storms, Straight-line Winds, Flooding, and Mudslides	DR	X	X	X	Aug 27
AK – Chevak Public Safety Building Fire	DR		X	X	Aug 28
ND – Severe Storms, Straight-line Winds, and Tornadoes	DR		X	X	Sep 4
NE – Severe Storms, Straight-line Winds, and Flooding	DR		X	X	Sep 4

* Crow Tribe of Montana, ** Sisseton-Wahpeton Oyate, *** Leech Lake Band of Ojibwe



FEMA

National Watch Center



FEMA

Helping people before, during, and after disasters.



Scan to subscribe to this briefing.