

FEMA National Watch Center

# Daily Operations Briefing

Saturday, September 10, 2022

8:30 a.m. ET



**FEMA**

# National Current Ops / Monitoring

---

## New Significant Incidents / Ongoing Ops

- No new significant incidents

## Hazard Monitoring

- Heavy rain and flash flooding – Southern CA and Southwest; Southeast to Southern Appalachians and Mid-Atlantic
- Tropical Activity:
  - Atlantic:
    - Hurricane Earl (CAT 2)
    - Disturbance 1: Low (30%)
  - Eastern Pacific:
    - Disturbance 1: Low (30%)

## Disaster Declaration Activity

- Request: Major Disaster Declaration – VA
- Request: Emergency Declaration – OR

## Event Monitoring

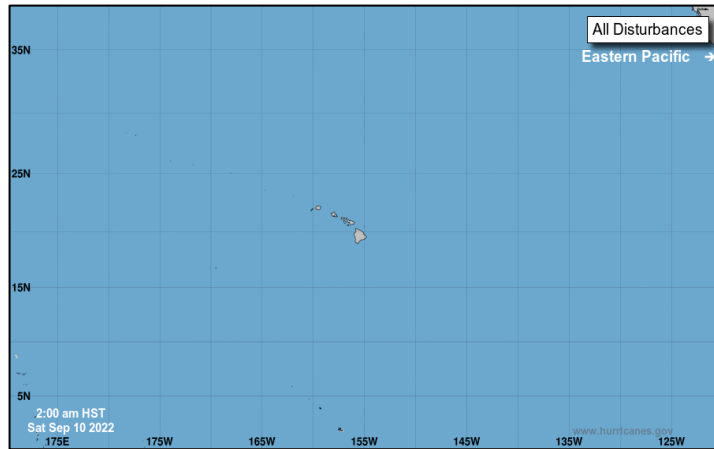
- No significant events



**FEMA**

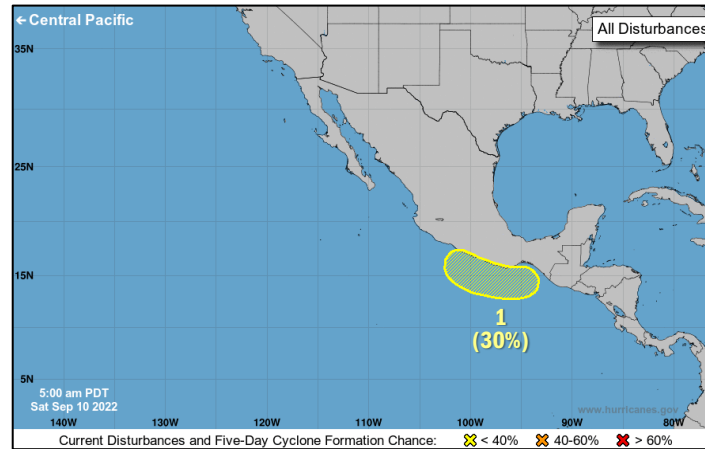
# Tropical Outlook – Five Day

## Central Pacific



- No tropical cyclones are expected during the next 5 days

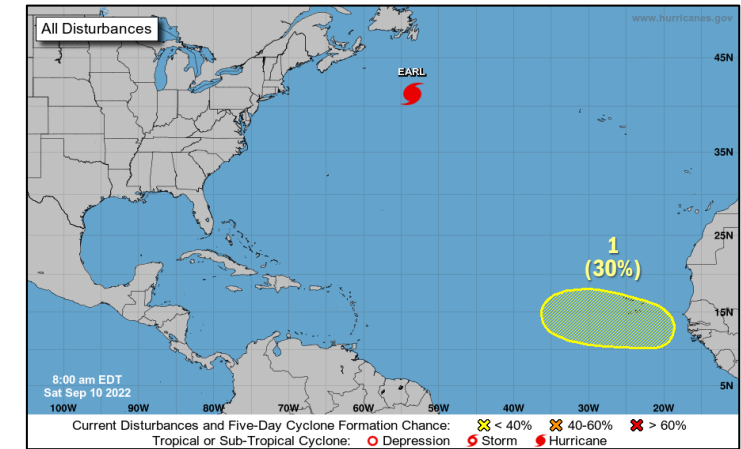
## Eastern Pacific



### Disturbance 1 (as of 8:00 a.m. ET)

- Area of low pressure is likely to form near the coast of southern Mexico during next few days
- Formation chance – 48-hour: Low (near 0%); 5-day: Low (30%)

## Atlantic



### Hurricane Earl (CAT 2) (Advisory #30, as of 5:00 a.m. ET)

- Located 380 miles S of Cape Race, NL
- Moving NE at 35 mph
- Maximum sustained winds 105 mph
- Expected to transition into a powerful hurricane-force extratropical low this afternoon then gradually weaken
- Hurricane force winds extend 90 miles; tropical-storm-force winds extend 415 miles

### Disturbance 1 (as of 8:00 a.m. ET)

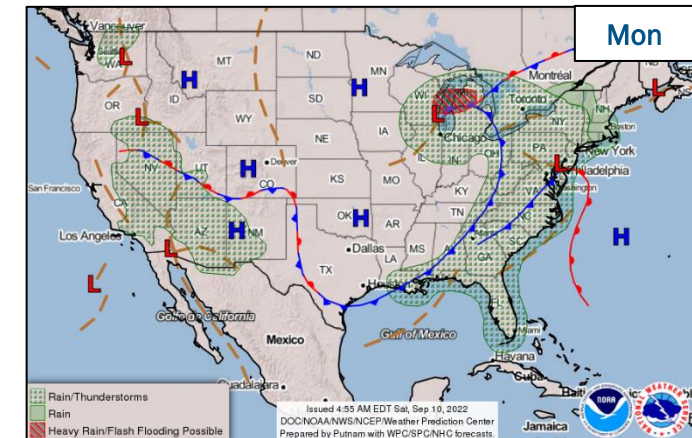
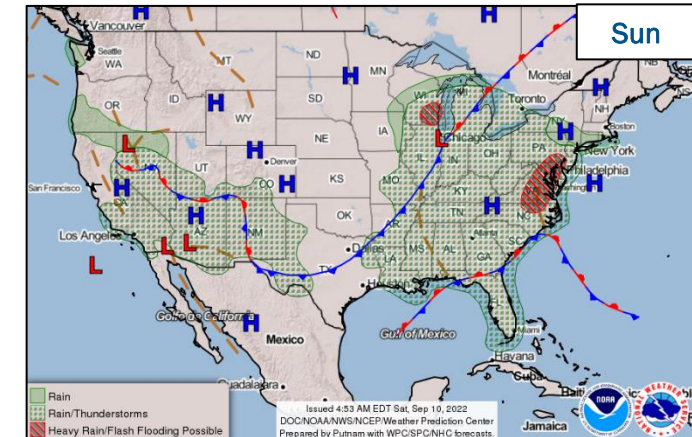
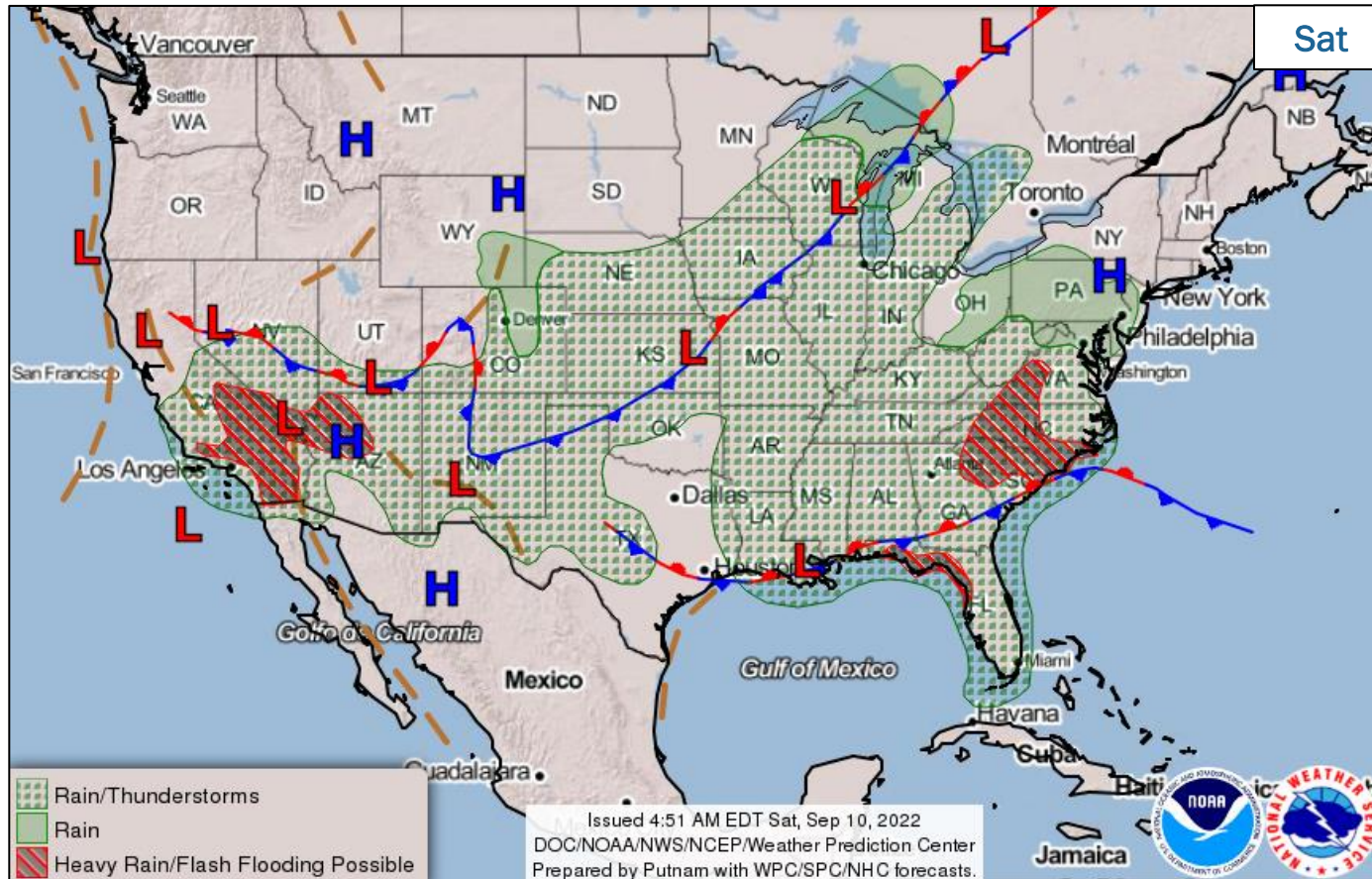
- Located off the west coast of Africa
- Gradual development possible next week
- Formation chance – 48-hour Low (near 0%); 5-day: Low (30%)



FEMA

National Watch Center

# National Weather Forecast

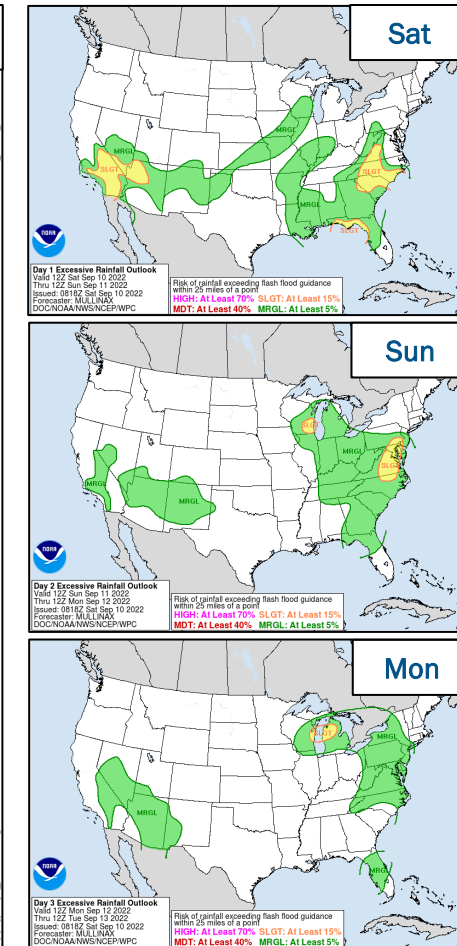
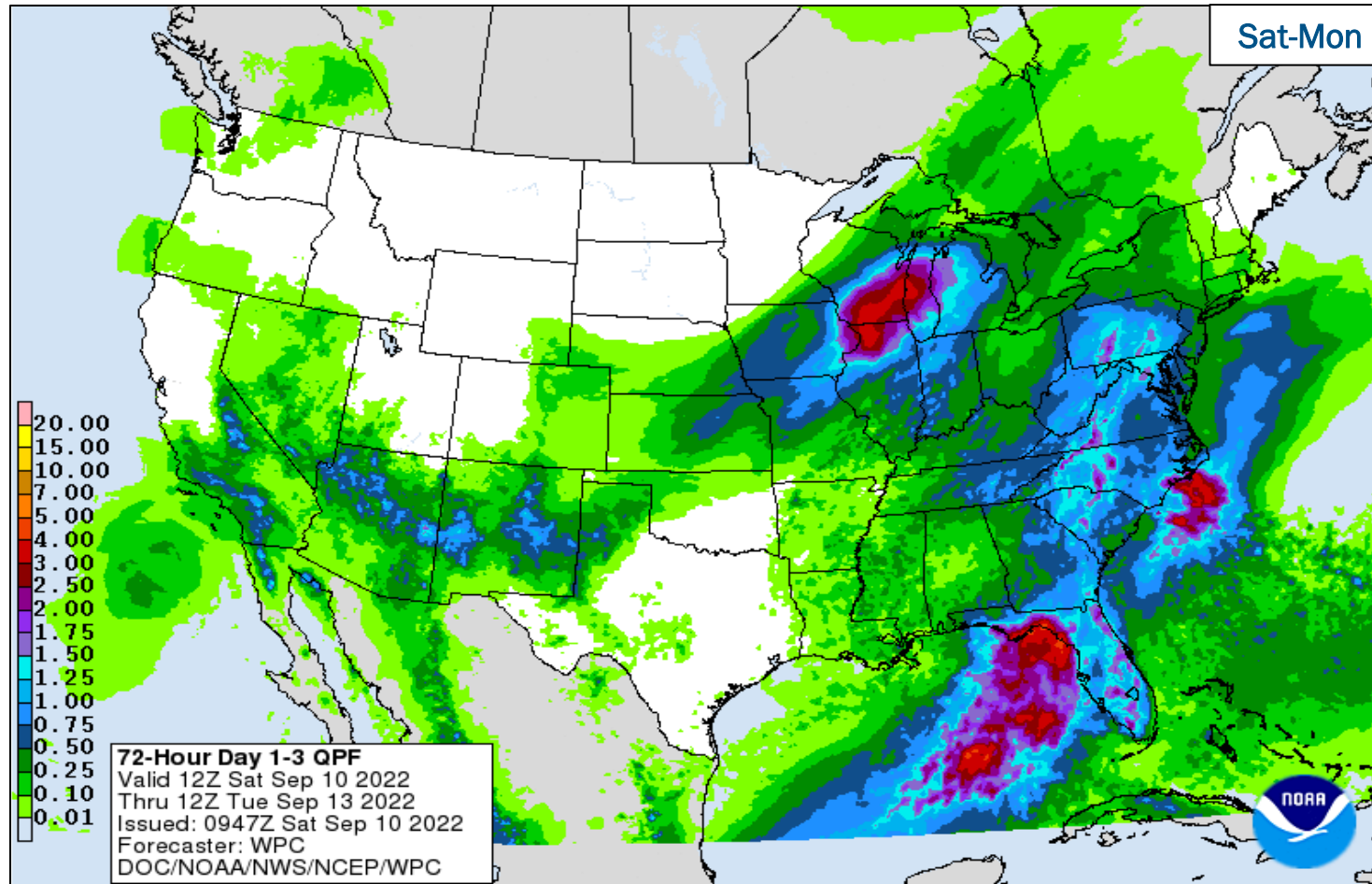


FEMA

National Watch Center



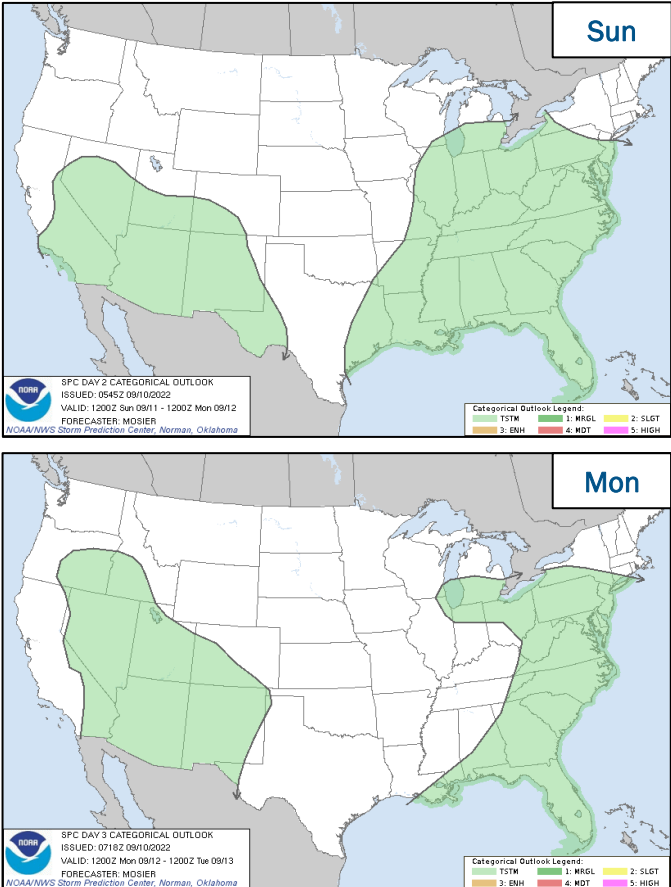
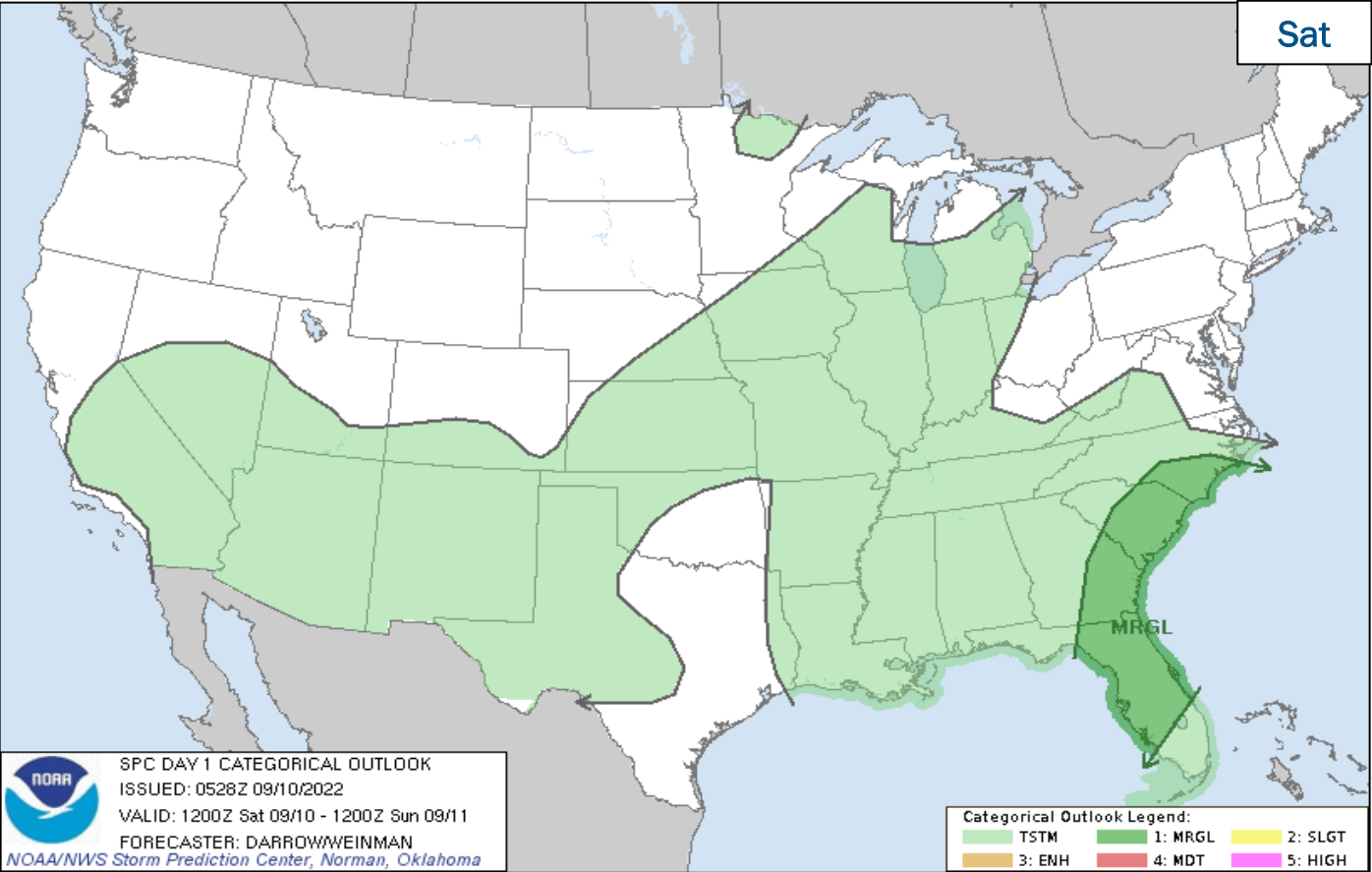
# Precipitation & Excessive Rainfall



FEMA

National Watch Center

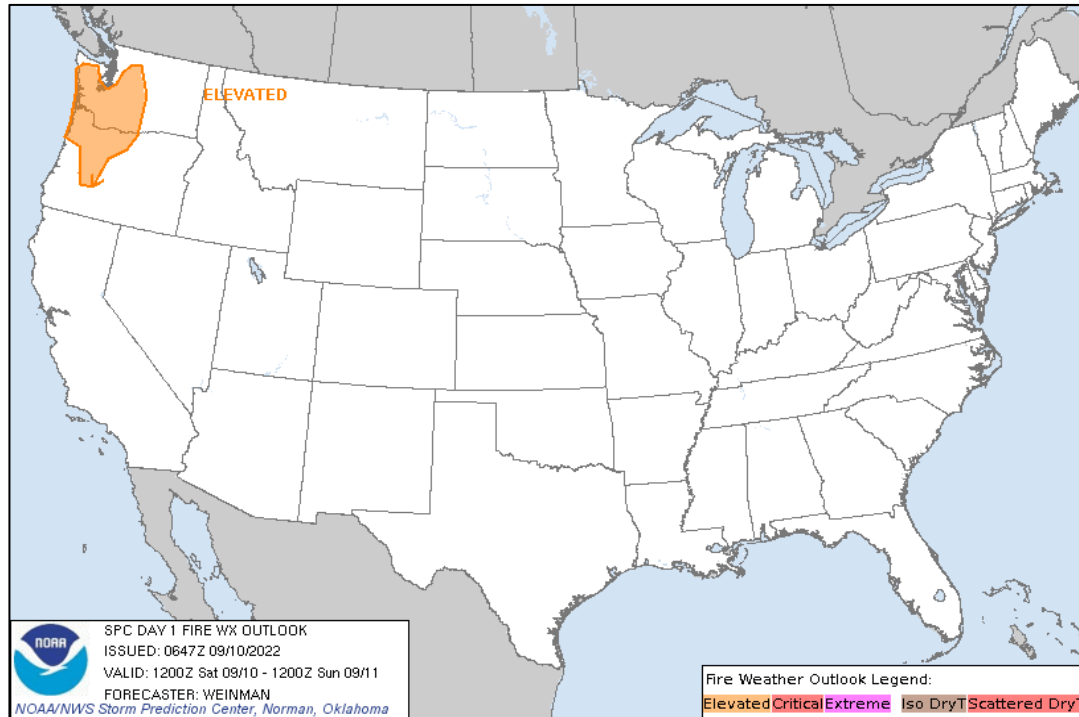
# Severe Weather Outlook



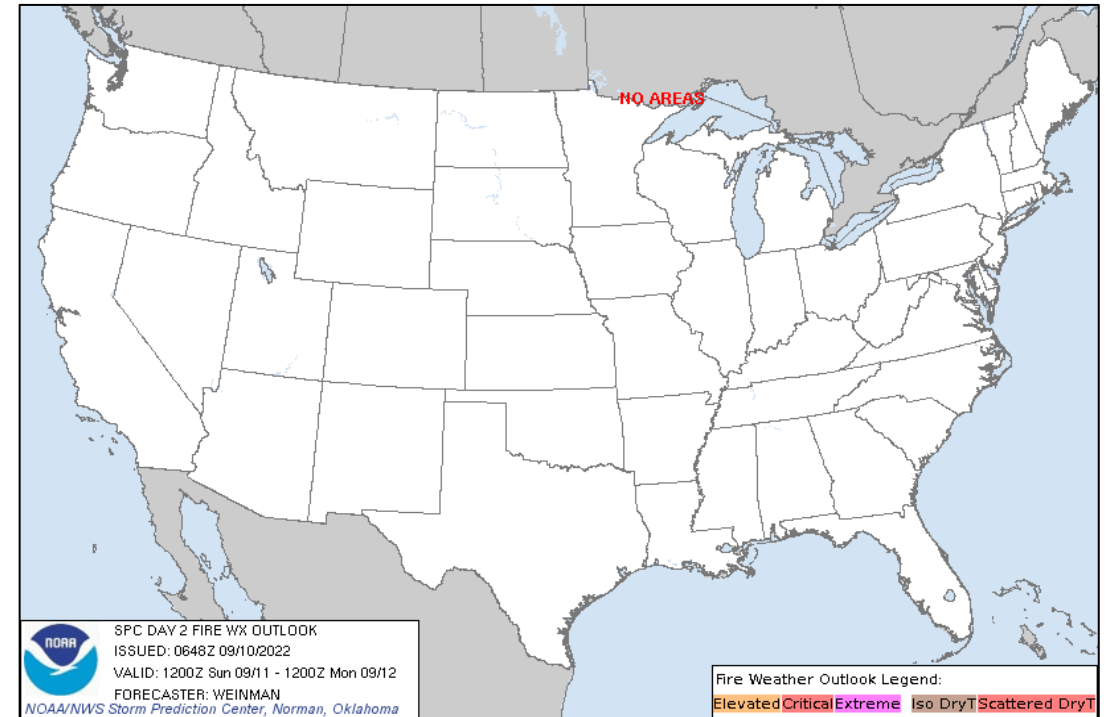
FEMA

National Watch Center

# Fire Weather Outlook



Today



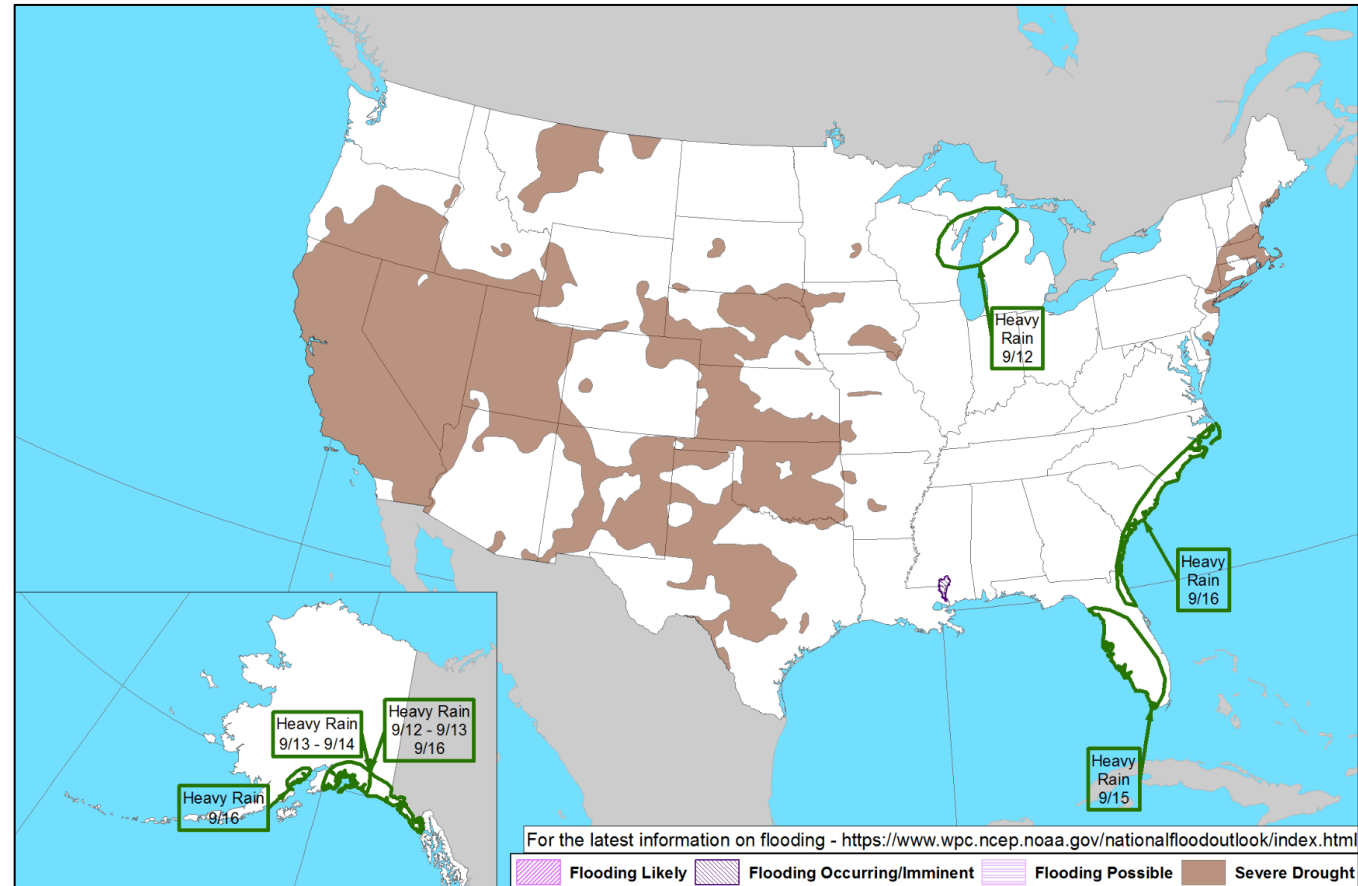
Tomorrow



FEMA

National Watch Center

# Hazards Outlook – Sep 12-16



FEMA

National Watch Center



# Wildfire Summary

Fire Name (Co., ST)	FMAG #	Acres Burned	Percent Contained	Evacuations	Structures (Homes / Other)			Fatalities / Injuries
					Threatened	Damaged	Destroyed	
Four Corners (Adams/Gem/Valley, ID)	5449-FM-ID	13,703 (+22)	81% (+19)	M: 900	H: 454	H: 0	H: 0	0 / 14
				V: 0	O: 149	O: 0	O: 0	
Mill (Siskiyou, CA)	5450-FM-CA	3,935	85% (+5)	M: 330 (-12)	H: 222	H: 15	H: 91	2 / 3
				V: 1,596	O: 20	O: 11	O: 27	
Fairview (Riverside, CA)	5451-FM-CA	28,307 (+4,388)	40% (+35)	M: 54,373 (+35,872)	H: 10,000 (-8,753)	H: 4 (+1)	H: 13 (+2)	2 / 1
				V: 0	O: 0	O: 1 (+1)	O: 11 (+3)	
Ross Fork (Blaine, ID)	5452-FM-ID	34,508 (+3,187)	2%	M: 50	H: 44	H: 0	H: 3	0 / 3
				V: 0	O: 2	O: 0	O: 0	
Mosquito (Placer/El Dorado, CA)	5453-FM-CA	29,585	0%	M: 11,117	H: 4,782	H: 0	H: 0	0 / 1
				V: 0	O: 0	O: 0	O: 0	



FEMA

National Watch Center

# FEMA Common Operating Picture

16

Joint Field  
Offices

9

Virtual Joint  
Field Offices

53

Major  
Disasters

10

Emergency  
Declarations

Saturday  
September 10, 2022  
8:00 a.m. ET

FEMA HQ

NWC

NRCC

Monitoring

Rostered

FEMA REGIONS

Watch

RRCC

Monitoring

I

Rostered

Monitoring

II

Rostered

Monitoring

III

Rostered

Monitoring

IV

Rostered

Monitoring

V

Rostered

Monitoring

VI

Rostered

Monitoring

VII

Rostered

Monitoring

VIII

Rostered

Monitoring

IX

Rostered

Monitoring

X

Rostered

Notes:

RWCs/RRCCs:

NSTR

STATE EOCs:

NJ: Remnants of Ida

PR: Earthquake Recovery

VI: Sargassum Bloom

MD: E. Coli

GA: Supply Chain Disruptions

KY: Water Shortage

IL: SW Border Bus Reception

KS: All Hazards

KY/MN/MS/MT/NM/WV: Flooding

CO: Avian Influenza

WA: Avian Influenza, Monkeypox, Wildfires

AZ/CO/NM/OR: Wildfires

AS: Seismic Activity

TN: Severe Weather

MS: Jackson Water Crisis

Surge Capacity Force

Rostered Members: 7,606

N-IMATs

2-4 Teams Available

Red

White

Blue

Gold

R-IMATs

≥ 7 Teams Available

I

Reconstituting

II

III

IV-1

IV-2

V

1

VI-1

OK

VI-2

VII

MO

VIII

MT

IX-1

Personnel

IX-2

AZ

X

Fully Mission Capable (FMC)

Partially Mission Capable (PMC)

Not Mission Capable (NMC)

Deployed

REGIONAL BREAKDOWN

JFO/VJFO

DR

EM

I

3/0

9

2

II

3/3

5

3

III

1/0

1

0

IV

1/1

4

2

V

1/0

3

0

VI

2/1

3

3

VII

2/1

5

0

VIII

1/1

5

0

IX

0/1

5

0

X

2/1

13

0

Alaska

Minor to Mod. Flooding Poss.

Northern Mariana Islands

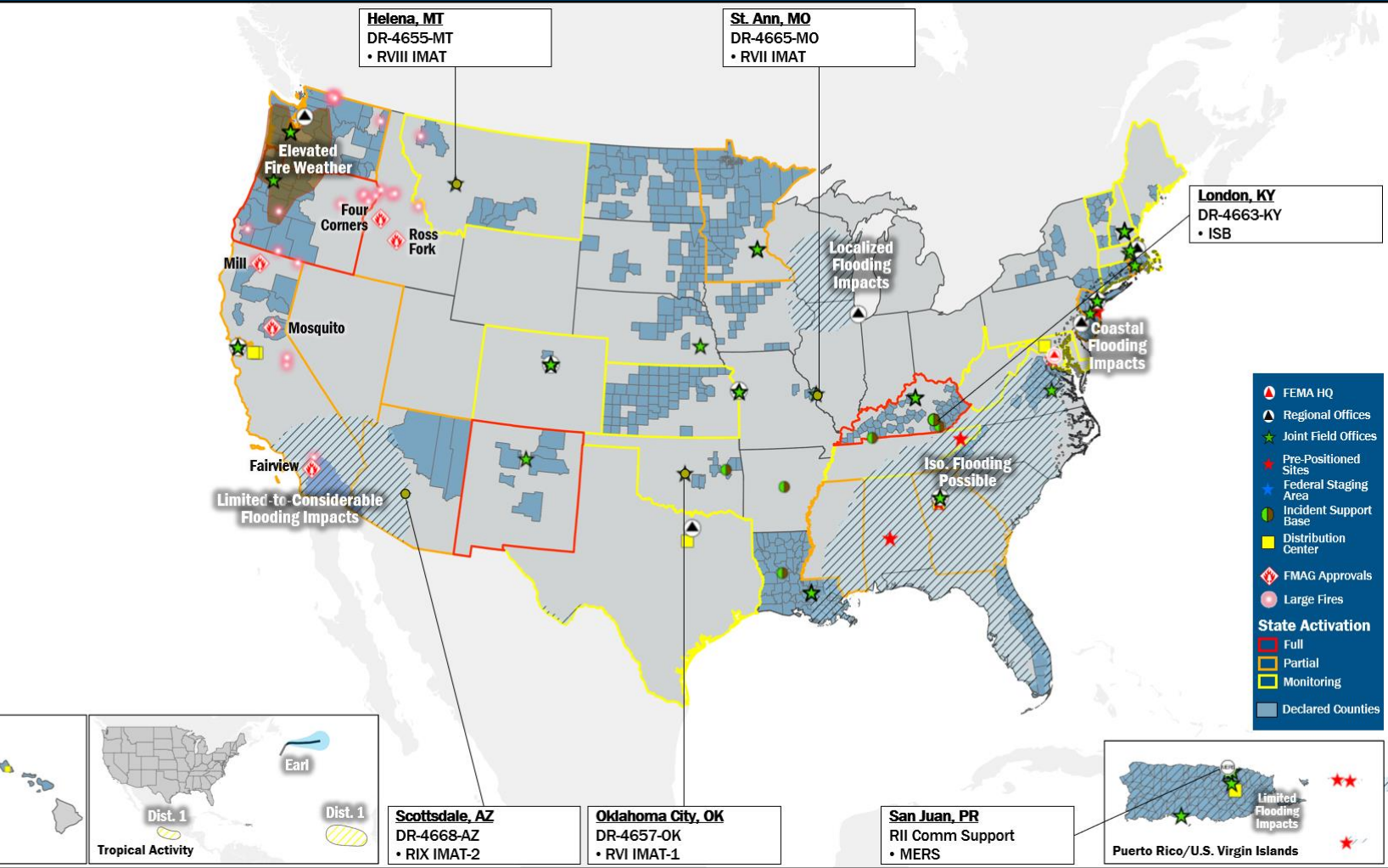
Guam

American Samoa

Hawaii

Tropical Activity

Dist. 1



## IM Workforce

13,490 (-5) Assigned  
4,145 (+6) Unavailable  
4,960 (-19) Deployed

33% (+1) / 4,385 (+8) Available

## IM Cadre Availability ≤ 25% Availability

Civil Rights: 18% (21/115); Disability Integration: 25% (16/63); Field Leadership: 17% (24/139);  
Hazard Mitigation: 18% (231/1,308); Interagency Recovery Coordination: 14% (41/284);  
Operations: 25% (92/374); Public Assistance: 17% (387/2,323); Planning: 17% (84/493)

## MERS

≥ 66%

36 Assigned  
0 Unavailable  
0 Deployed

36 Available

## US&R

≥ 66%

28 Assigned  
1 Unavailable  
0 Deployed

27 Available

## FCO

≤ 1 Type I

51 Assigned  
1 Unavailable  
44 (+2) (22 FCOR) Deployed

6 (-2) Available

# Joint Preliminary Damage Assessments

Region	State / Location	Incident	IA	Number of Counties		Start – End
			PA	Requested	Complete	
III	VA	Severe Storms and Flooding Jul 13	IA	1	1	7/28 – 8/12
			PA	2	0	7/28 – TBD
	WV	Severe Storms and Flooding Jul 12-13	IA	0	0	N/A
			PA	1	0	8/26 – TBD
IV	GA	Flooding Sep 4	IA	2	1	9/8 – TBD
			PA	0	0	N/A
VI	NM	Monsoons Jun 20 and continuing	IA	17	0	TBD
			PA	16	0	6/22 – TBD



**FEMA**

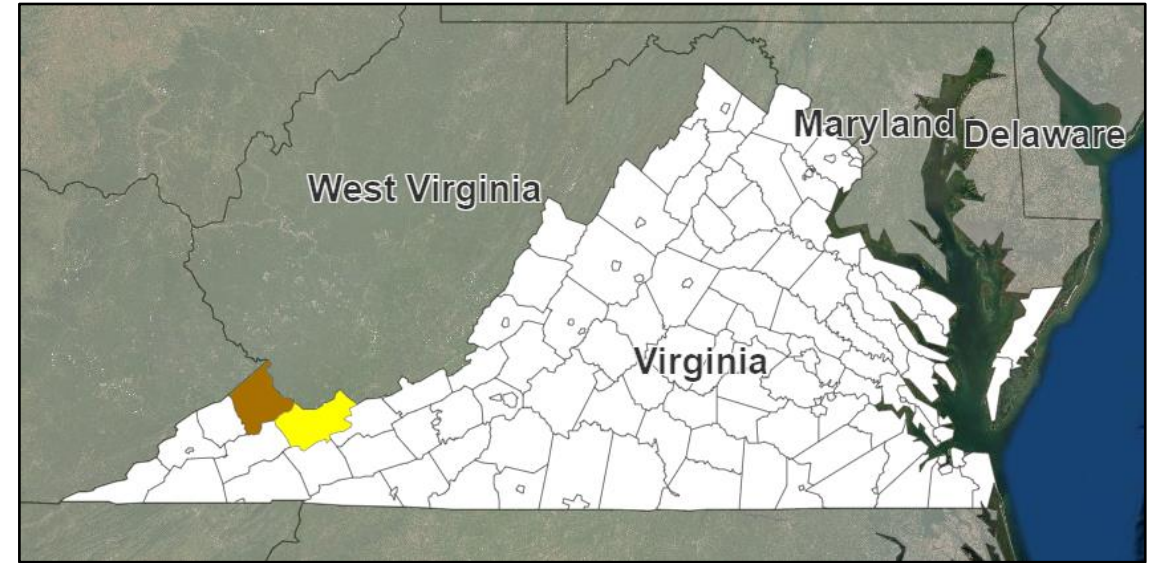
# Declaration Request – Virginia

**Declaration Type:** Major Disaster – Virginia  
**Requested:** Sep 9

**Incident:** Flooding and Mudslides  
**Incident Period:** Jul 13-14

**Requested:**

- **PA:** 1 county
- **IA & PA:** 1 county
- **Hazard Mitigation:** Entire commonwealth



- PA
- IA & PA



**FEMA**

# Declaration Request – Oregon

**Declaration Type:** Emergency – Oregon

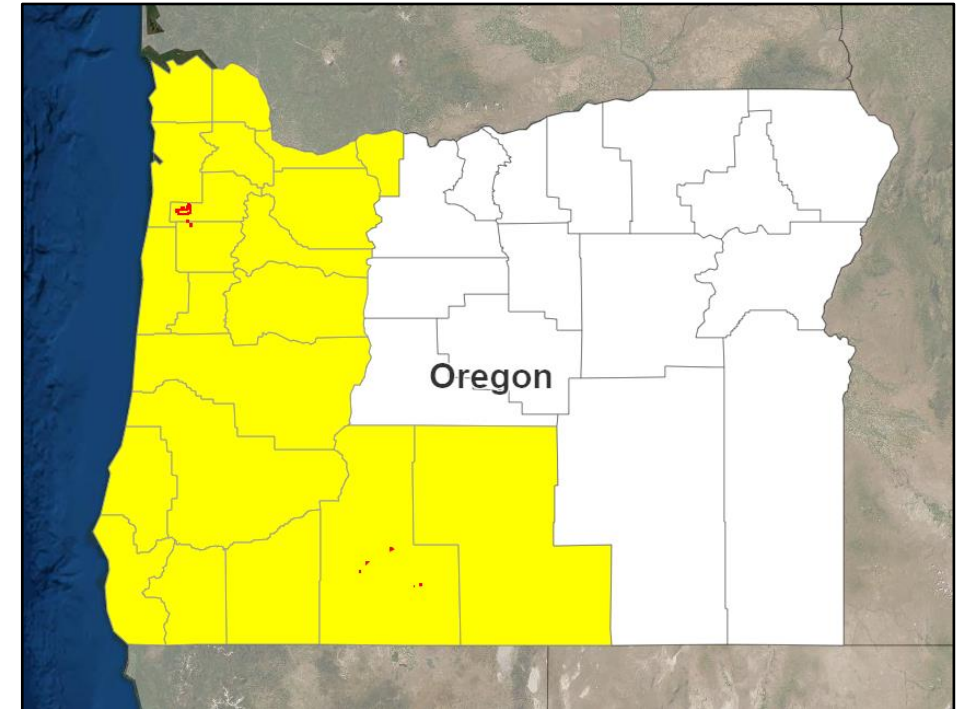
**Requested:** Sep 9

**Incident:** Wildfires and Straight-line Winds

**Incident Period:** Sep 7 and continuing

**Requested:**

- **PA:** 21 counties and 2 tribes



■ PA



**FEMA**



# Declaration Requests in Process – 5

State / Tribe / Territory – Incident Description	Type	IA	PA	HM	Requested
MCN* – Severe Storms, Tornadoes, and Flooding	DR		X	X	Aug 11
AS – Severe Storms, Straight-line Winds, Flooding, and Southern Swells	DR	X	X	X	Aug 12
IL – Severe Storms and Flooding	DR	X		X	Aug 30
VA – Flooding and Mudslides	DR	X	X	X	Sep 9
OR – Wildfires and Straight-line Winds	DR		X		Sep 9

\* Muscogee (Creek) Nation



FEMA

National Watch Center



# FEMA

Helping people before, during, and after disasters.



*Scan to subscribe to this briefing.*