

FEMA National Watch Center

Daily Operations Briefing

Thursday, September 8, 2022

8:30 a.m. ET



FEMA

National Current Ops / Monitoring

New Significant Incidents / Ongoing Ops

- No new significant incidents

Hazard Monitoring

- Critical fire weather – Northern Intermountain; Central/Northern Plains
- Heavy rain and flash flooding – Southeast
- Tropical Activity:
 - Atlantic:
 - Tropical Storm Danielle
 - Hurricane Earl (CAT 2)
 - Disturbance 1 (Invest 95L): High (70%)
 - Disturbance 2: Low (30%)
 - Eastern Pacific:
 - Hurricane Kay (CAT 1)

Disaster Declaration Activity

- No new declaration activity

Event Monitoring

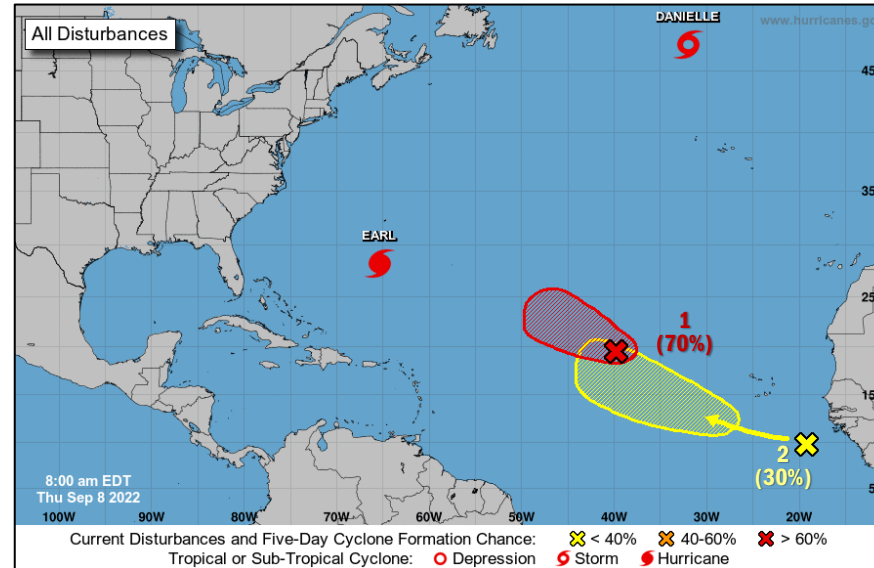
- No significant events



FEMA

Tropical Outlook – Five Day

Atlantic



[Tropical Storm Danielle](#) (Advisory #29, as of 5:00 a.m. ET)

- Located 660 miles NNW of the Azores
- Moving NE at 16 mph; maximum sustained winds 70 mph
- Expected to weaken and become a post-tropical cyclone today
- Tropical-storm-force winds extend 220 miles

[Hurricane Earl \(CAT 2\)](#) (Advisory #22A, as of 8:00 a.m. ET)

- Located 265 miles S of Bermuda
- Moving N at 10 mph; maximum sustained winds 105 mph
- Expected to become a major hurricane later today
- Hurricane force winds extend 60 miles; tropical-storm-force winds extend 160 miles

[Disturbance 1 \(Invest 95L\)](#) (as of 8:00 a.m. ET)

- Located almost a thousand miles WNW of Cabo Verde Islands
- Tropical depression or storm likely to form today
- Moving WNW at 15-20 mph
- Formation chance – 48-hour: High (70%); 5-day: High (70%)

[Disturbance 2](#) (as of 8:00 a.m. ET)

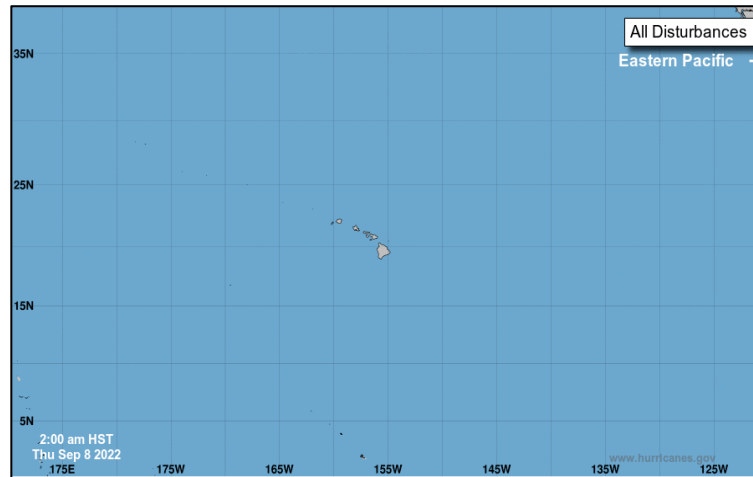
- Recently emerged off the west coast of Africa
- Conditions conducive for gradual development
- Formation chance – 48-hour: Low (near 0%); 5-day: Low (30%)



FEMA

Tropical Outlook – Five Day

Central Pacific



- No new tropical cyclones expected during the next 5 days

Eastern Pacific



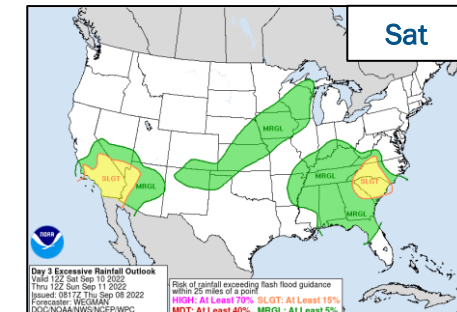
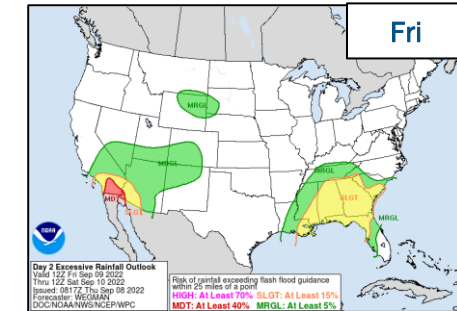
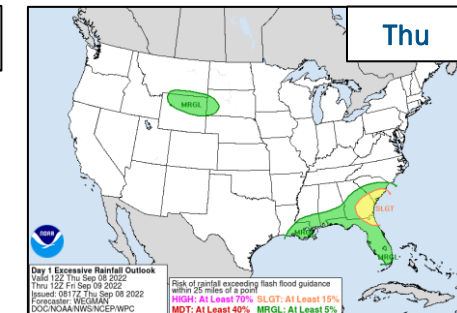
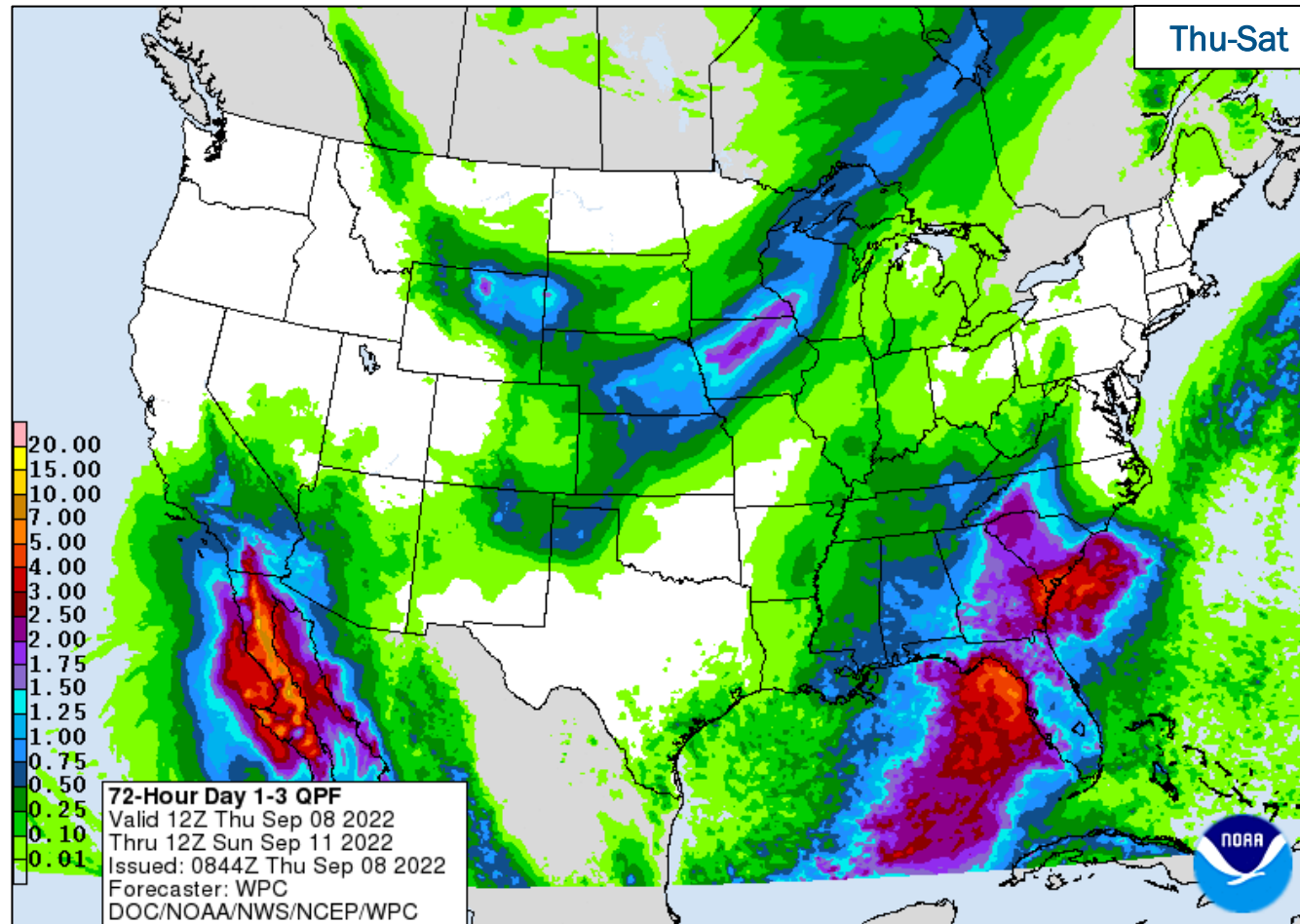
Hurricane Kay (CAT 1) (Advisory #16A, as of 8:00 a.m. ET)

- Located 85 miles WSW of Cabo San Lazaro, Mexico
- Moving NNW at 14 mph
- Maximum sustained winds 85 mph
- Weakening is expected during the next couple of days, but expected to remain a large hurricane when it passes near the west-central coast of the Baja California peninsula
- Hurricane force winds extend 35 miles; tropical storm force winds extend 230 miles
- **Rainfall:** 2-4 inches, isolated 6 inches in southernmost CA; 1-2 inches, isolated 4 inches in southwest AZ; could cause flash flooding



FEMA

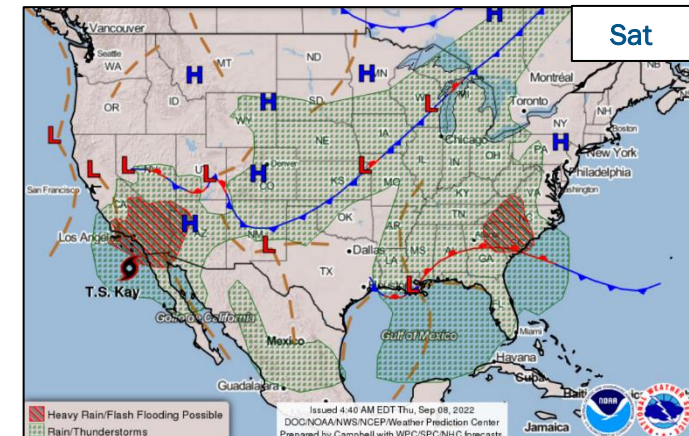
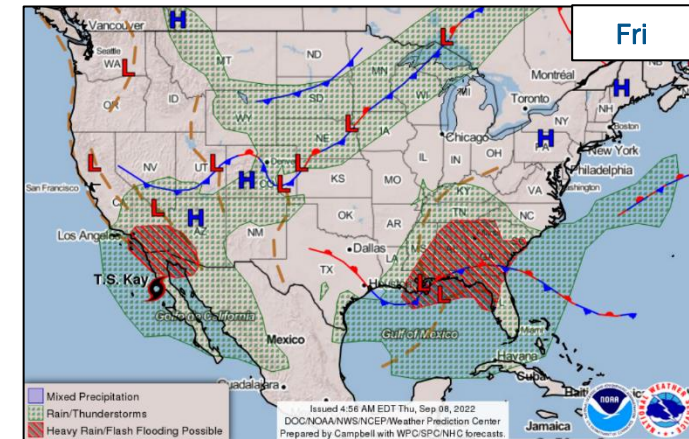
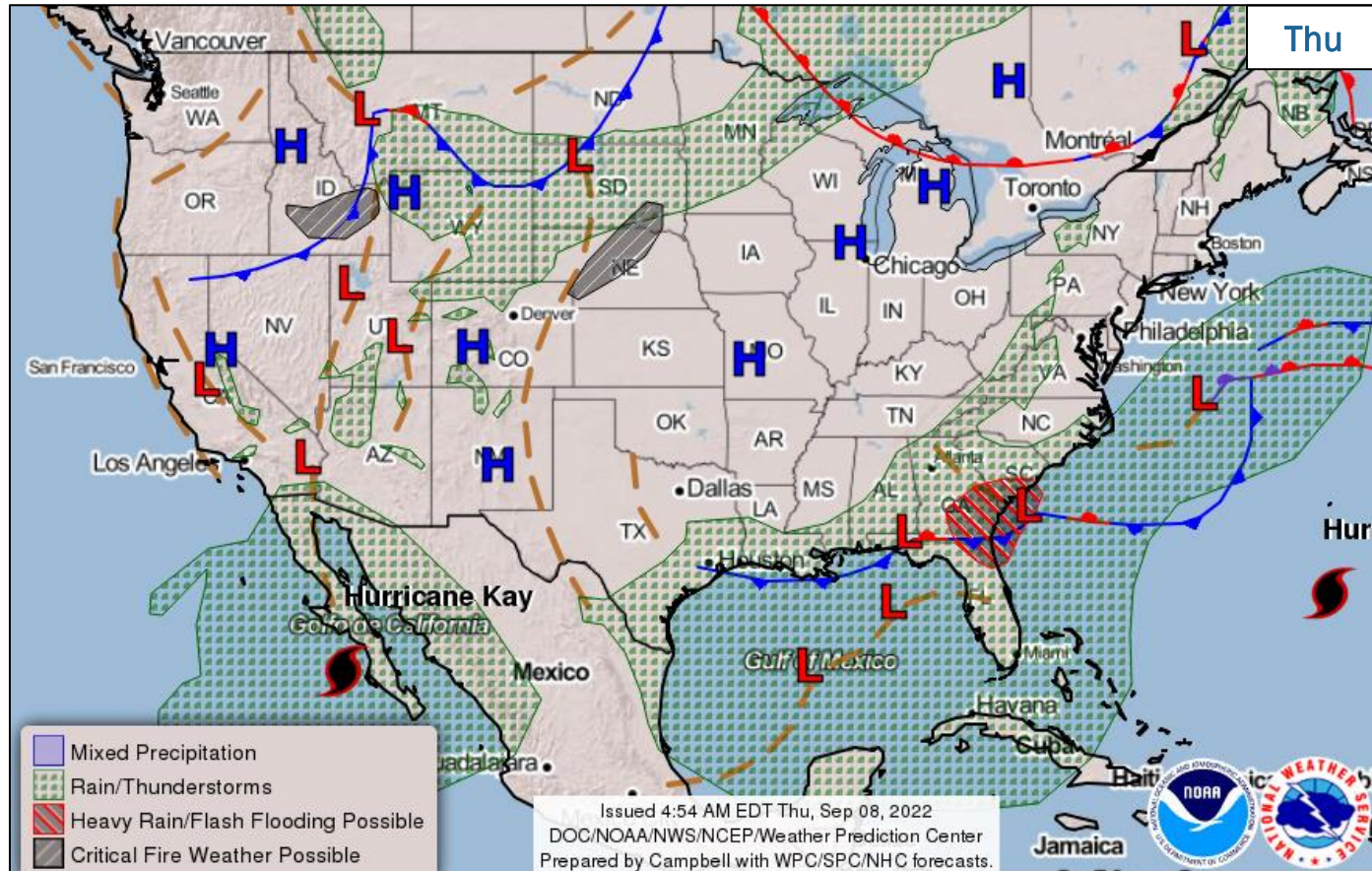
Precipitation & Excessive Rainfall



FEMA

National Watch Center

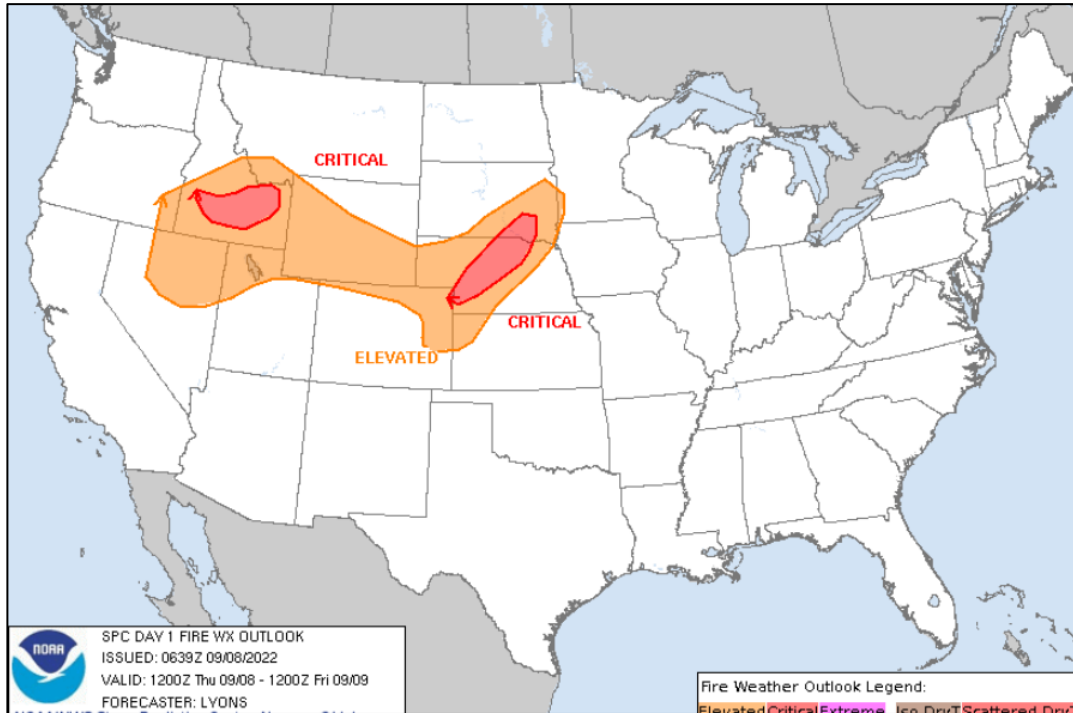
National Weather Forecast



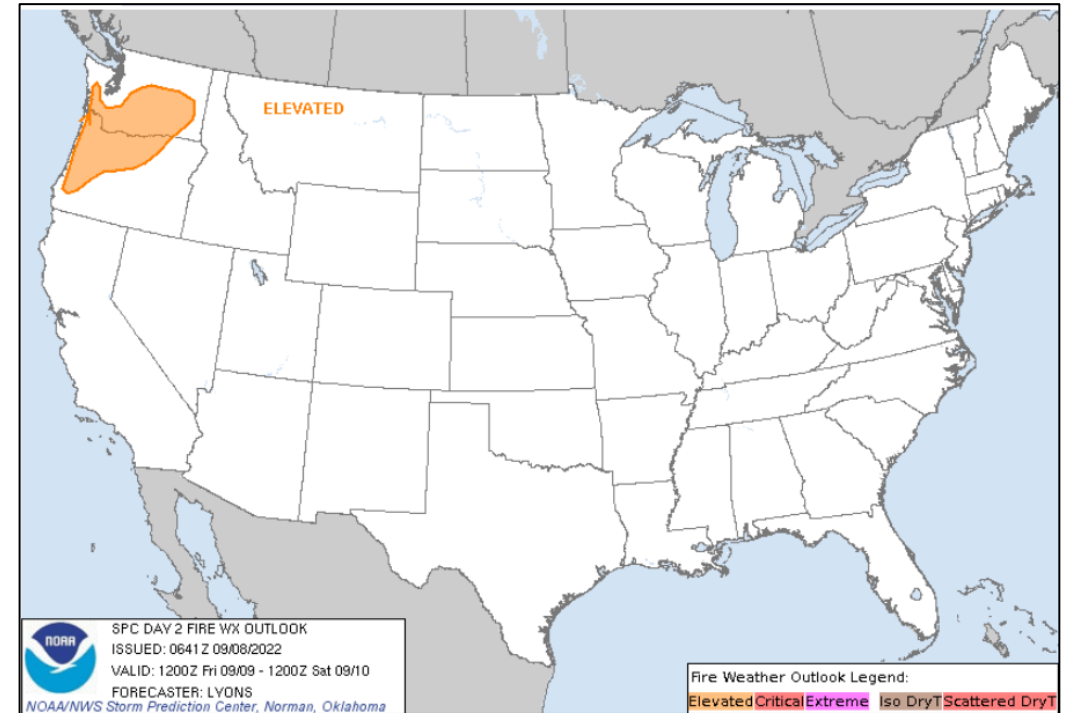
FEMA

National Watch Center

Fire Weather Outlook



Today



Tomorrow



FEMA

National Watch Center

Wildfire Summary

Fire Name (Co., ST)	FMAG #	Acres Burned	Percent Contained	Evacuations	Structures (Homes / Other)			Fatalities / Injuries
					Threatened	Damaged	Destroyed	
Four Corners (Adams/Gem/Valley, ID)	5449-FM-ID	13,673 (+28)	55% (+10)	M: 900	H: 454	H: 0	H: 0	0 / 14
				V: 0	O: 149	O: 0	O: 0	
Mill (Siskiyou, CA)	5450-FM-CA	3,935	75% (+10)	M: 342 (-559)	H: 222 (-169)	H: 15	H: 91	2 / 3
				V: 1,596 (-2,440)	O: 20	O: 11	O: 27 (+1)	
Fairview (Riverside, CA)	5451-FM-CA	9,846 (+5,346)	5%	M: 12,807 (+672)	H: 2,000	H: 0	H: 0	2 / 1
				V: 0	O: 0	O: 0	O: 0	
Ross Fork (Blaine, ID)	5452-FM-ID	28,874 (+14,074)	2% (-2)	M: 200	H: 44 (-104)	H: 0	H: 3 (+1)	0 / 2 (+2)
				V: 0	O: 2 (+2)	O: 0	O: 0	



FEMA

National Watch Center

FEMA Common Operating Picture

16

Joint Field
Offices

9

Virtual Joint
Field Offices

53

Major
Disasters

10

Emergency
Declarations

Thursday
September 8, 2022
8:00 a.m. ET

FEDERAL EMERGENCY MANAGEMENT AGENCY

FEMA HQ

NWC

NRCC

MonitoringRostered

FEDERAL REGIONS

Watch

RRCC

Monitoring

I

Rostered

Monitoring

II

Rostered

Monitoring

III

Rostered

Monitoring

IV

Rostered

Monitoring

V

Rostered

Monitoring

VI

Rostered

Monitoring

VII

Rostered

Monitoring

VIII

Rostered

Monitoring

IX

Rostered

Monitoring

X

Rostered

Notes:

RWCs/RRCCs:

NSTR

STATE EOCs:

NJ: Remnants of Ida

PR: Earthquake Recovery

USVI: Sargassum Bloom

MD: E. Coli

GA: Supply Chain Disruptions

KY: Water Shortage

IL: SW Border Bus Reception

KS: All Hazards

KY/MN/MS/MT/NM/WV: Flooding

CO: Avian Influenza

WA: Avian Influenza, Monkeypox, Wildfires

AZ/CO/NM/OR: Wildfires

AS: Seismic Activity

TN: Severe Weather

MS: Jackson Water Crisis

Surge Capacity Force

Rostered Members: 7,606 (+6)

N-IMATs

2-4 Teams Available

Red

White

Blue

Gold

R-IMATs

≥ 7 Teams Available

I

Reconstituting

II

III

IV-1

IV-2

KY

V

1

VI-1

OK

VI-2

VII

MO

VIII

MT

IX-1

Personnel

IX-2

AZ

X

Fully Mission Capable (FMC)

Partially Mission Capable (PMC)

Not Mission Capable (NMC)

Deployed

REGIONAL BREAKDOWN

JFO/VJFO	DR	EM
I 3/0	9	2
II 3/3	5	3
III 1/0	1	0
IV 1/1	4	2
V 1/0	3	0
VI 2/1	3	3
VII 2/1	5	0
VIII 1/1	5	0
IX 0/1	5	0
X 2/1	13	0

Alaska

Northern Mariana Islands

Guam

American Samoa

Hawaii

Tropical Activity

Helena, MT
DR-4655-MT
• RVIII IMAT

St. Louis, MO
DR-4665-MO
• RVII IMAT

Kentucky
DR-4663-KY
• RIV IMAT-2 (Frankfort)
• ISB (London)

Scottsdale, AZ
DR-4668-AZ
• RIX IMAT-2

Oklahoma City, OK
DR-4657-OK
• RVI IMAT-1

San Juan, PR
R2 Comm Support
• MERS

Puerto Rico/U.S. Virgin Islands

Hurricane Earl

Hurricane Kay

Legend:
FEMA HQ
Regional Offices
Joint Field Offices
Pre-Positioned Sites
Federal Staging Area
Incident Support Base
Distribution Center
FMA Approvals
Large Fires
State Activation: Full, Partial, Monitoring
Declared Counties

IM Workforce

13,497 (+1) Assigned
4,165 (-1) Unavailable
4,956 (+31) Deployed

32% (-1) / 4,376 (-29) Available

IM Cadre Availability ≤ 25% Availability

Civil Rights: 17% (19/115); Disability Integration: 24% (15/63); Field Leadership: 17% (24/139); Hazard Mitigation: 18% (235/1,308); Interagency Recovery Coordination: 15% (43/284); Operations: 24% (91/374); Public Assistance: 17% (383/2,318); Planning: 17% (85/494)

MERS

≥ 66%

36 Assigned
0 Unavailable
0 Deployed

36 Available

US&R

≥ 66%

28 Assigned
1 Unavailable
0 Deployed

27 Available

FCO

≤ 1 Type I

51 Assigned
1 Unavailable
44 (-1) (22 FCOR) Deployed

6 (+1) Available

Joint Preliminary Damage Assessments

Region	State / Location	Incident	IA	Number of Counties		Start – End
			PA	Requested	Complete	
III	VA	Severe Storms and Flooding Jul 13	IA	1	1	7/28 – 8/12
			PA	2	0	7/28 – TBD
	WV	Severe Storms and Flooding Jul 12-13	IA	0	0	N/A
			PA	1	0	8/26 – TBD
IV	GA	Flooding Sep 4	IA	2	0	9/8 – TBD
			PA	0	0	N/A
VI	NM	Monsoons Jun 20 and continuing	IA	17	0	TBD
			PA	16	0	6/22 – TBD



FEMA

Declaration Requests in Process – 3

State / Tribe / Territory – Incident Description	Type	IA	PA	HM	Requested
MCN* – Severe Storms, Tornadoes, and Flooding	DR		X	X	Aug 11
AS – Severe Storms, Straight-line Winds, Flooding, and Southern Swells	DR	X	X	X	Aug 12
IL – Severe Storms and Flooding	DR	X		X	Aug 30

* Muscogee (Creek) Nation



FEMA

National Watch Center



FEMA

Helping people before, during, and after disasters.



Scan to subscribe to this briefing.