

FEMA National Watch Center

Daily Operations Briefing

Thursday, September 5, 2024

8:30 a.m. ET



FEMA

National Current Ops / Monitoring

New Significant Incidents / Ongoing Ops

- No significant incidents / operations

Hazard Monitoring

- Excessive Rainfall/Flash Flooding – Gulf Coast
- Excessive Heat – Pacific Northwest to Southwest
- Tropical Activity:
 - Atlantic:
 - Disturbance 1: Low (10%)
 - Disturbance 2: Low (20%)
 - Disturbance 3: Low (20%)
 - Disturbance 4: Low (40%)
 - Disturbance 5: Low (10%)
 - Eastern Pacific:
 - Disturbance 1: Low (30%)

Disaster Declaration Activity

- Request: Major Disaster Declaration – KS

Event Monitoring

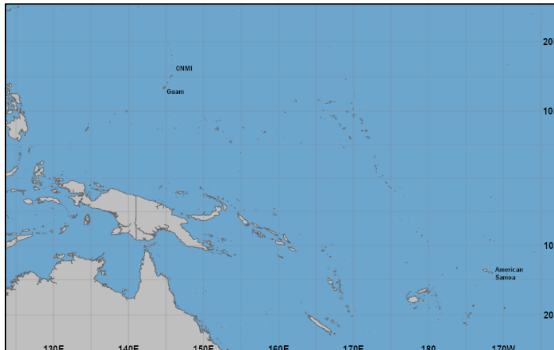
- No significant events



FEMA

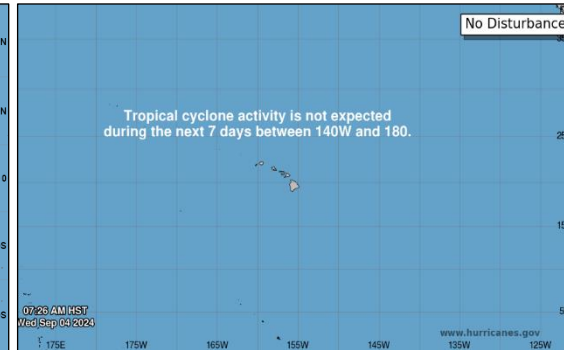
Tropical Outlook

Western Pacific



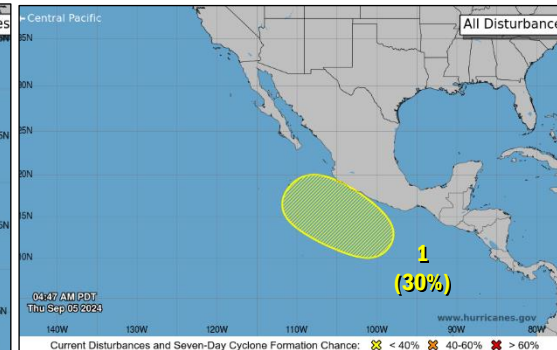
- Continue to monitor an area of thunderstorm activity east of Guam over the weekend

Central Pacific



- No tropical cyclones expected during the next 7 days

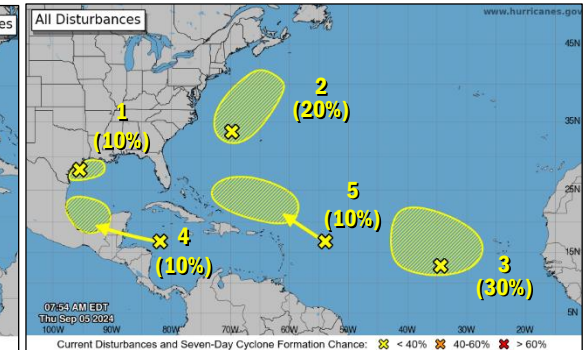
Eastern Pacific



Disturbance 1: (as of 8:00 a.m. ET)

- Located off the coast of southern Mexico
- Some development is possible as it moves WNW
- Formation chance: 48-hour - Low (0%); 7-day - Low (30%)

Atlantic



Disturbance 1: (as of 8:00 a.m. ET)

- Located NW of the Gulf of Mexico
- Development of this system is unlikely
- Formation chance: 48-hour - Low (10%); 7-day - Low (10%)

Disturbance 2: (as of 8:00 a.m. ET)

- Few hundred miles east of North Carolina
- Subtropical development is not expected
- Formation chance: 48-hour - Low (near 20%); 7-day - Low (20%)

Disturbance 3: (as of 8:00 a.m. ET)

- Located E of the coast of Africa
- Slow development is possible in the next few days
- Formation chance: 48-hour - Low (near 10%); 7-day - Low (20%)

Disturbance 4: (as of 8:00 a.m. ET)

- Located NW of the Caribbean Sea
- Significant development seems unlikely
- Formation chance: 48-hour - Low (0%); 7-day - Low (30%)

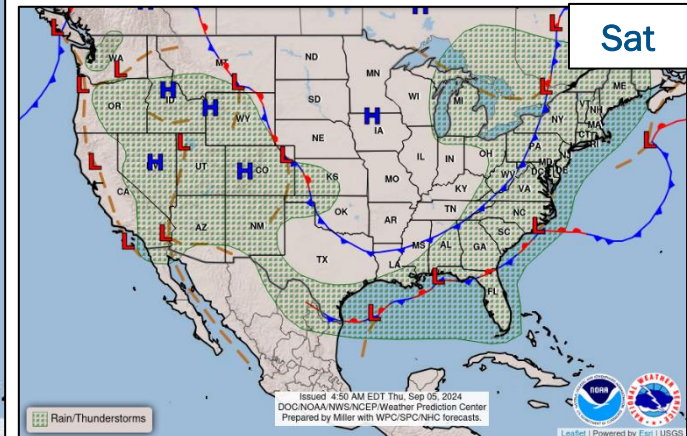
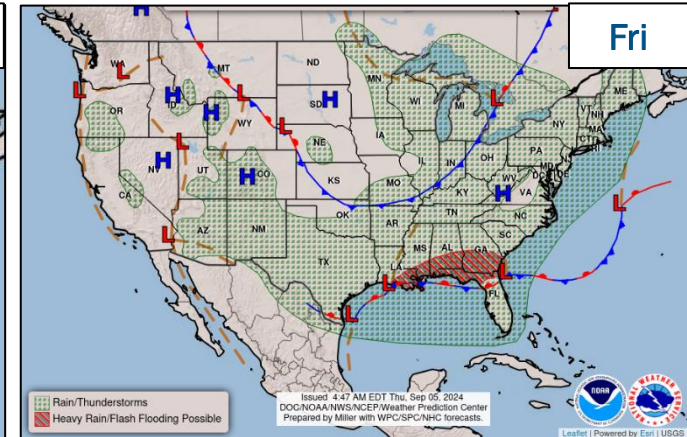
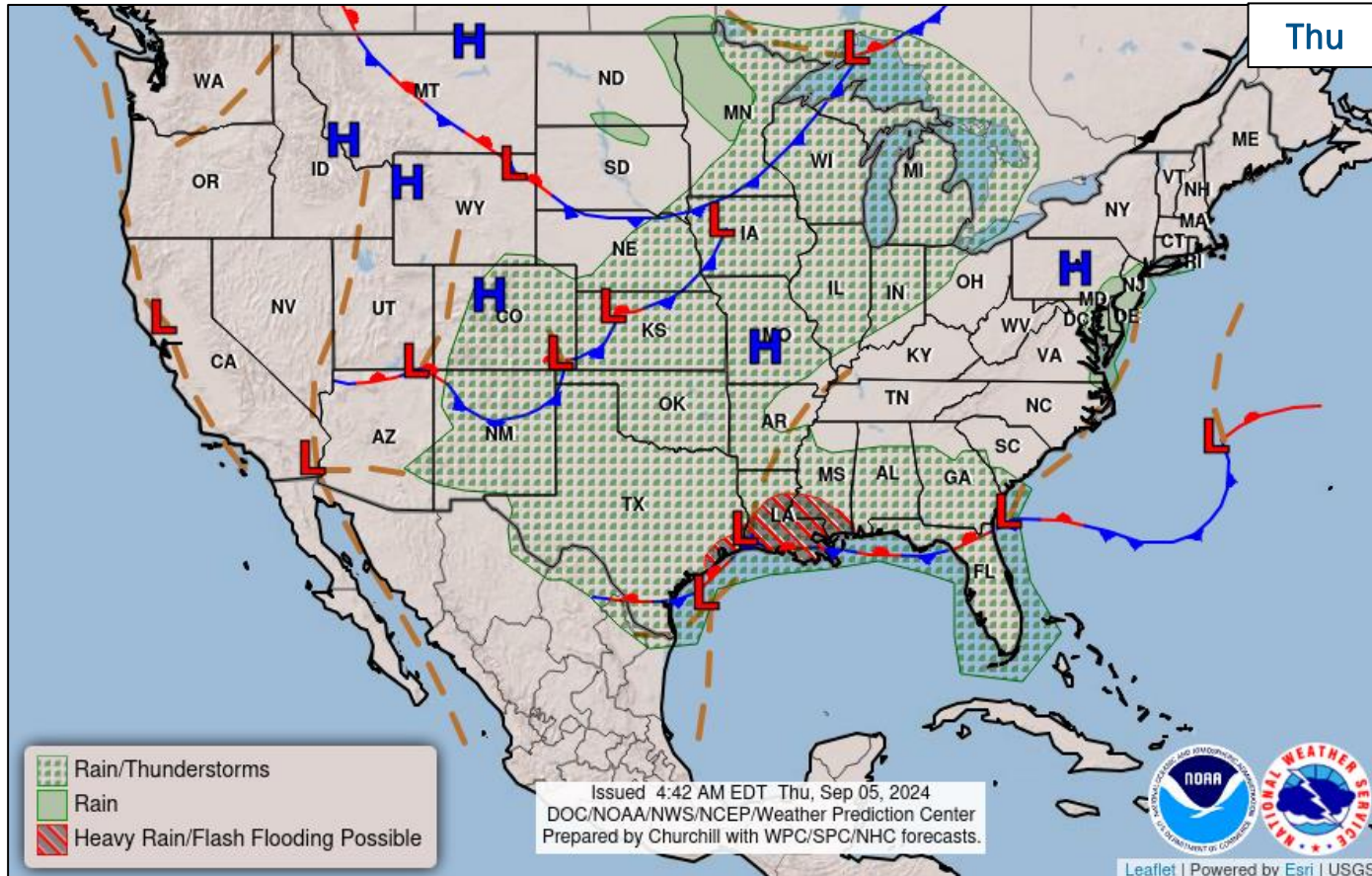
Disturbance 5: (as of 8:00 a.m. ET)

- Located few hundred miles from the Leeward Islands
- Environmental conditions could be conducive
- Formation chance: 48-hour - Low (0%); 7-day - Low (10%)



FEMA

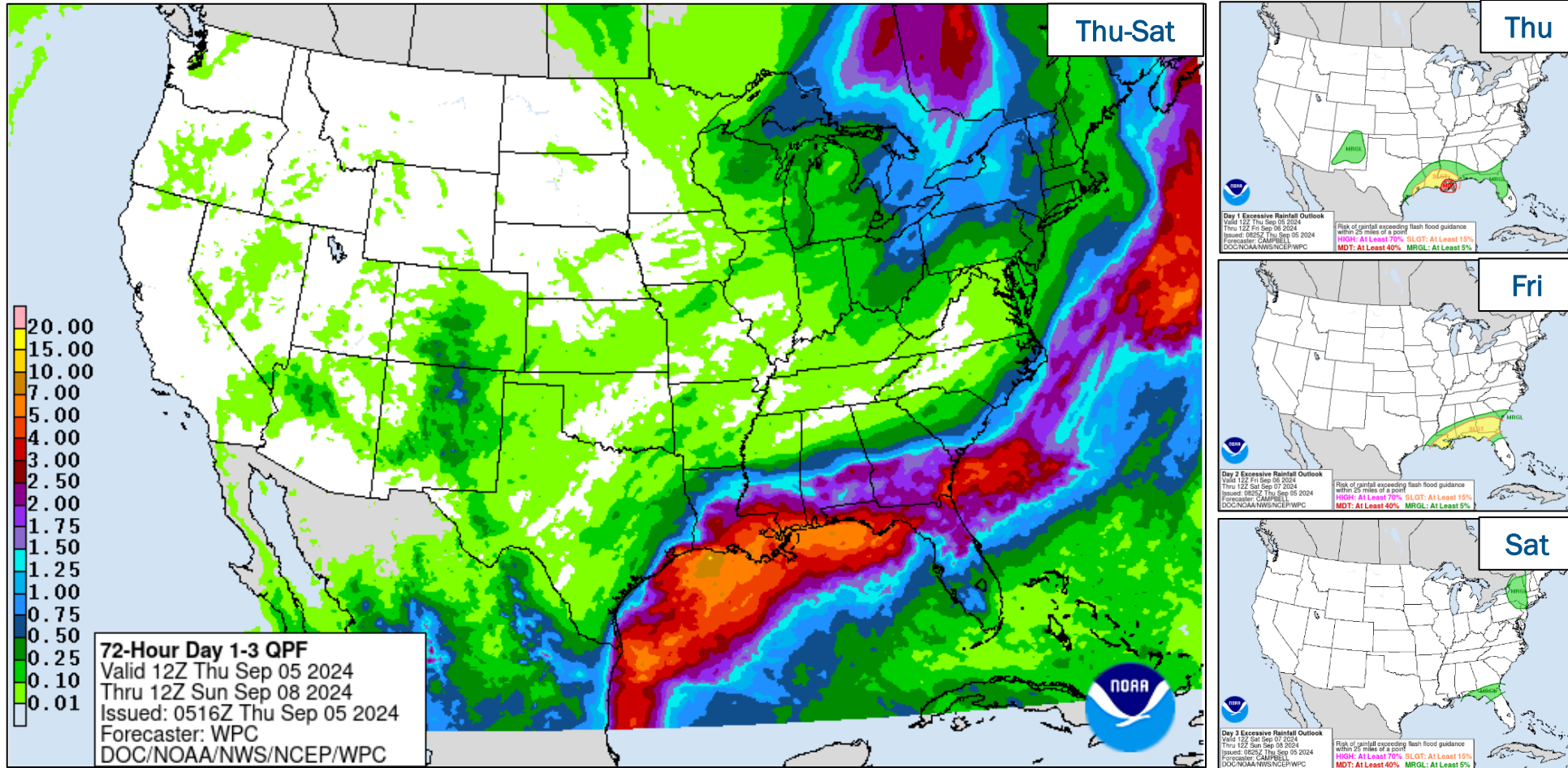
National Weather Forecast



FEMA

National Watch Center

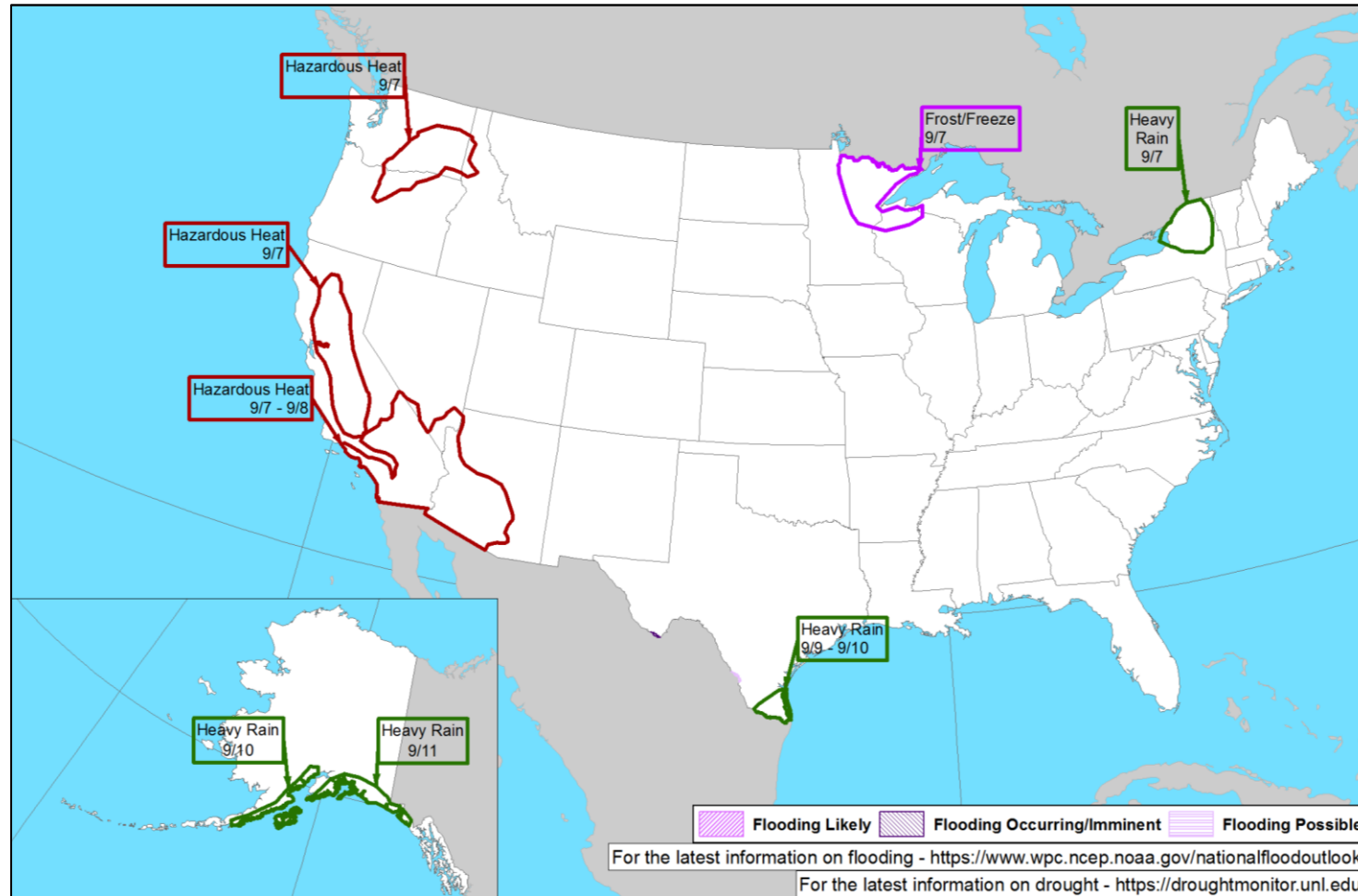
Precipitation & Excessive Rainfall



FEMA

National Watch Center

Hazards Outlook – Sep 7-11



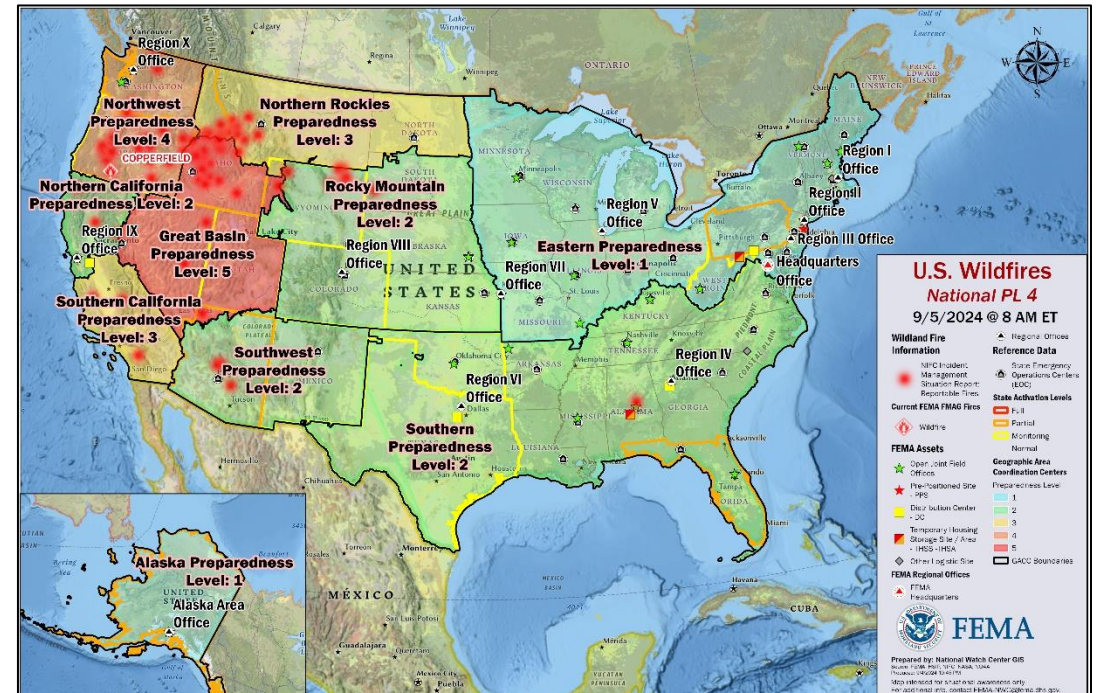
FEMA

National Fire Activity *(as of Sep 4)*

National Preparedness Level

PL 4

Initial Attack Activity <i>(24-hour period)</i>	Light <i>(182 fires)</i>
New large fires:	13
Large fires contained:	4
Uncontained large fires:	63
Cumulative Acres Burned	6,492,031
Total Responders	16,560
Type 1 IMTs deployed	3
Complex IMTs deployed	23 of 41



Preparedness Levels Legend

PL 1	Minimal fire activity; many resources available
PL 2	Large wildland fires burning throughout country; resources mobilized from other areas
PL 3	Wildfire activity ongoing throughout 25% of country; National Interagency Coordination Center (NICC) sets priorities, allocates resources, and mobilizes assets at national level
PL 4	High levels of fire activity and areas are competing for firefighting resources; 60% of the nation's wildland firefighting resources committed
PL 5	Extremely high levels of fire activity; 80% of nation's firefighting resources committed

Wildfire Summary

Fire Name (County, ST)	FMAG #	Acres Burned	Percent Contained	Evacuations	Structures (Homes / Other)			Fatalities / Injuries
					Threatened	Damaged	Destroyed	
Copperfield (Klamath, OR)	5532-FM-OR	3,802 (+146)	26% (+26)	M: 462	H: 208	H: 0	H: 8	0 / 0
				V: 0	O: 200	O: 0	O: 19	

(Evacuations: M = Mandatory / V = Voluntary; Structures: H = Homes and Mixed Commercial/Residential / O = Non-residential Commercial/Other Minor Structures)



FEMA

FEMA Common Operating Picture

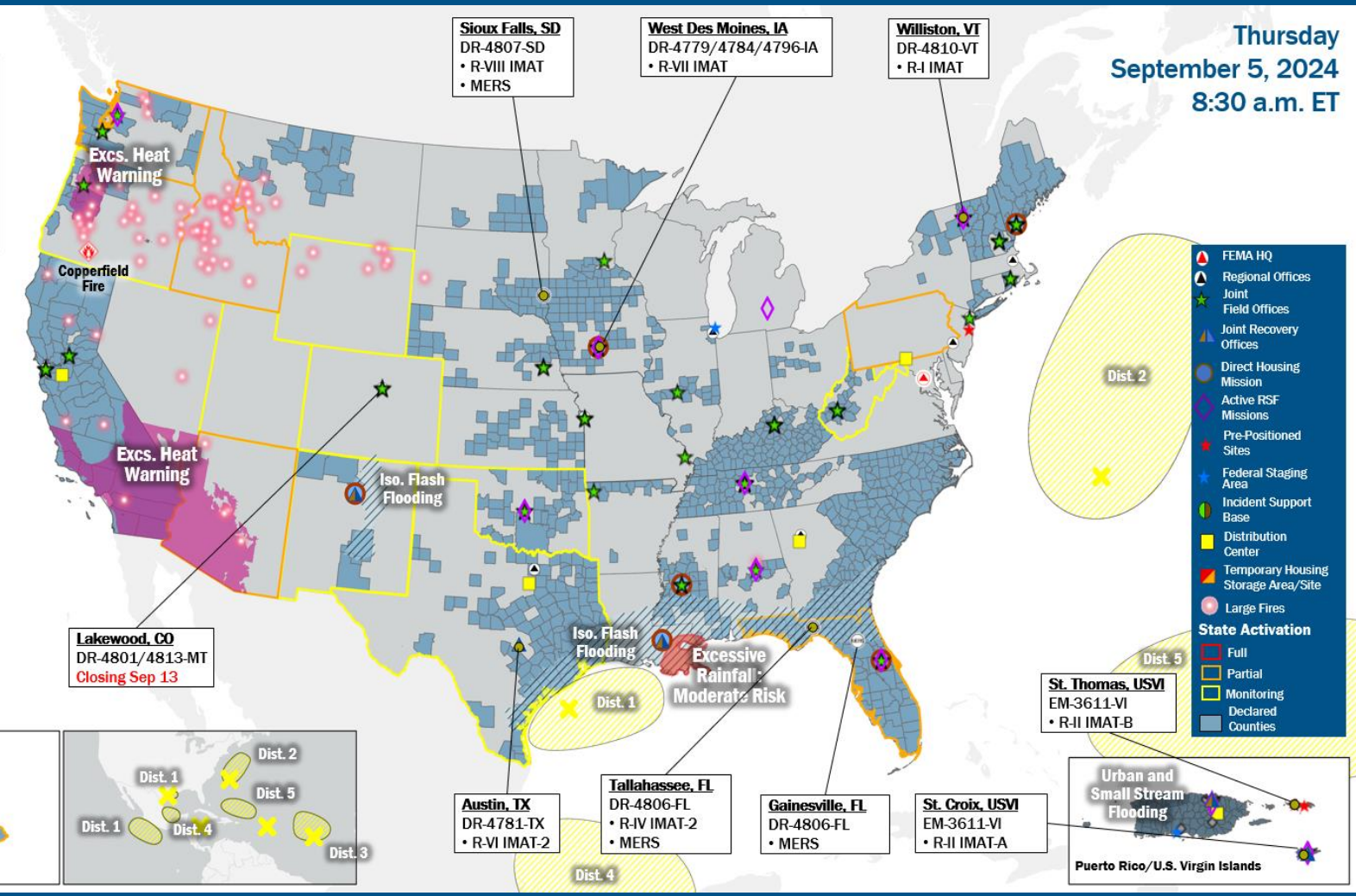
23 + 5 Joint Field Offices Virtual Joint Field Offices Supporting
99 + 8 Major Disasters Emergency Declarations
12 Direct Housing Missions **17** RSF-Supported Disasters **5** Joint Recovery Offices

Thursday
September 5, 2024
8:30 a.m. ET

FEMA HQ	
NWC	NRCC
Monitoring	Steady State
FEMA REGIONS	
Watch	RRCC
Monitoring	I Rostered
Monitoring	II Rostered
Monitoring	III Rostered
Monitoring	IV Rostered
Monitoring	V Rostered
Monitoring	VI Rostered
Monitoring	VII Rostered
Monitoring	VIII Rostered
Monitoring	IX Rostered
Monitoring	X Rostered
Notes:	
NRCC/RWCs/RRCCs: • NSTR	State EOCs: • OK: Severe Weather • TX: TC Beryl • HI/OK/NM/UT/OR/WA/ID/WY: Wildfires • AZ: SW Border • CO: Hwy. 50 closure/ Avian Flu • AK/NM/AZ: Flooding • FL/PA: TC Debby • WV: Drought
Volunteer Force	
Rostered 7,840	Deployed 11 (+1)
Surge Capacity Force	
Rostered 7,786	Deployed 0

N-IMATs	
2-5 Teams Available	
Red	
White	
Blue	
Gold	
HS	
R-IMATs	
4-6 Teams Available	
I	VT (Aug 19)
II	VI (Aug 9)
III	Reconstituting
IV-1	3
IV-2	FL (Aug 2)
V	2
VI-1	1
VI-2	TX (May 17)
VII	IA (Jun 24)
VIII	SD (Aug 16)
IX-1	Personnel
IX-2	Personnel
X	Personnel
Fully Mission Capable (FMC)	
Partially Mission Capable (PMC)	
Not Mission Capable (NMC)	
Deployed	

REGIONAL BREAKDOWN					
	JFO/VJFO	DR	EM	JRO	
I	4/0	16	2	0	
II	1/1	4	2	2	
III	1/0	3	0	0	
IV	5/0	25	4	0	
V	2/0	3	0	0	
VI	2/0	8	0	3	
VII	3/1	10	0	0	
VIII	0/1	4	0	0	
IX	2/1	18	0	0	
X	3/1	8	0	0	



IM Workforce

13,663 (+42) Assigned
 4,847 (-15) Unavailable
 6,232 (-10) Deployed

19% (+1) / 2,584 (+67) Available

IM Cadre Availability

16 Cadres ≤ 25% Availability

Alternative Dispute Resolution: 20% (7/35); Disability Integration: 7% (3/43); Disaster Survivor Assistance Program 22% (284/1,183); External Affairs: 23% (121/524); Environmental Planning and Historic Preservation: 14% (113/815); Field Leadership: 18% (26/146); Hazard Mitigation: 11% (133/1,243); Human Resources: 4% (7/167); Individual Assistance: 17% (422/2,531); Information Technology: 21% (135/637); Logistics: 14% (221/1,565); Operations: 14% (48/346); Public Assistance: 15% (325/2,214); Planning: 5% (22/459); Safety: 18% (17/93); Security: 10% (14/138)

MERS

≥ 66%

36 Assigned
 0 Unavailable
 1 Deployed

35 Available

US&R

≥ 66%

28 Assigned
 1 Unavailable
 0 Deployed

27 Available

FCO

≤ 1 Type 1

51 Assigned
 6 (+1) Unavailable
 42 (+2) (31 FCOR) Deployed

3 (-3) Available

Joint Preliminary Damage Assessments

Region	State / Location	Incident	IA	Number of Counties/Jurisdictions		Start - End
			PA	Requested	Complete	
I	CT	Severe Storms & Flooding Aug 18-19	IA	3	1	8/29 - TBD
			PA	3	0	TBD - TBD
II	NY	Major Flooding (Severe Weather) Aug 19	IA	1	0	9/4 - TBD
			PA	2	0	9/3 - TBD
	SRMT*	Severe Storms and Flooding (Post-Tropical Cyclone Debby) Aug 9 and continuing	IA	1	1 (+1)	8/30 - 9/4
			PA	1	1	8/16 - 8/16
	PR	Tropical Cyclone Ernesto Aug 13-15	IA	0	0	N/A
			PA	57	0	8/30 - TBD
IV	SC	Tropical Cyclone Debby Aug 3-22	IA	3	2	8/29 - TBD
			PA	13	1	8/27 - TBD
V	OH	Severe Storms and Tornadoes Aug 6-7	IA	0	0	N/A
			PA	8	0	9/4 - TBD
VII	KS	Severe Storms and Flooding Jun 26 - Jul 7	IA	0	0	N/A
			PA	14 (+5)	14 (+14)	8/5 - 8/30
IX	CA	Park Fire and Borel Fire Jul 24 and continuing	IA	3	0	8/28 - TBD
			PA	0	0	N/A

* Saint Regis Mohawk Tribe of New York



FEMA

National Watch Center

Declaration Request – Kansas

Declaration Type: Major Disaster Declaration – KS

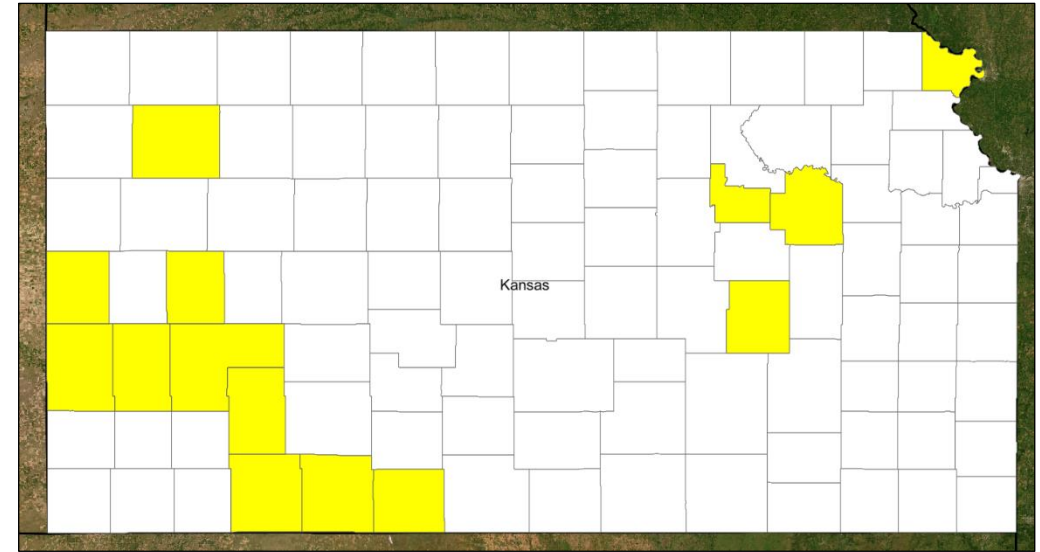
Requested: Sep 3

Incident: Severe Storms, Straight-line Winds, Tornadoes, and Flooding

Incident Period: Jun 26 – Jul 7

Requested:

- **IA:** 14 counties
- **Hazard Mitigation:** Statewide



■ IA



FEMA

Declaration Requests in Process – 11

State / Tribe / Territory – Incident Description	Type	IA	PA	HM	Requested
OH – Train Derailment	DR	X	X	X	Jul 3, 2023
NY – Severe Storms, Tornadoes, Straight-line Winds, and Flooding	EM		X		Jul 20
SCA* – Watch Fire	DR	X	X	X	Aug 16
VT – Severe Storms and Flooding	DR		X	X	Aug 21
PA – Tropical Cyclone Debby	DR	X		X	Aug 23
CTBYN** – Wildfires	DR	X	X	X	Aug 23
SRMT*** – Severe Storm and Flooding	DR		X	X	Aug 26
IL – Severe Storms, Tornadoes, Straight-line Winds, and Flooding	DR	X		X	Aug 28
VT – Severe Storms, Flooding, Landslides, and Mudslides	DR	X	X	X	Aug 28
NE – Severe Storms, Straight-line Winds, Tornadoes, and Flooding	DR		X	X	Aug 29
KS – Severe Storms, Straight-line Winds, Tornadoes, and Flooding	DR		X	X	Sep 3

* San Carlos Apache Tribe

** Confederated Tribes and Bands of the Yakama Nation

*** Saint Regis Mohawk Tribe



FEMA



FEMA

Helping people before, during, and after disasters.



Scan to subscribe to this briefing.