

FEMA National Watch Center

Daily Operations Briefing

Sunday, September 4, 2022

8:30 a.m. ET



FEMA

National Current Ops / Monitoring

New Significant Incidents / Ongoing Ops

- No significant incidents / operations

Hazard Monitoring

- Critical Fire Weather – Central Great Basin
- Heavy Rain and Flash Flooding possible – Southern Plains and Ohio Valley to the Great Lakes
- Tropical Activity:
 - Atlantic:
 - Hurricane Danielle (CAT 1)
 - Tropical Storm Earl
 - Disturbance 1: Low (20%)
 - Eastern Pacific:
 - Post-Tropical Cyclone Javier – FINAL
 - Disturbance 1: High (near 100%)

Disaster Declaration Activity

- No new declaration activity

Event Monitoring

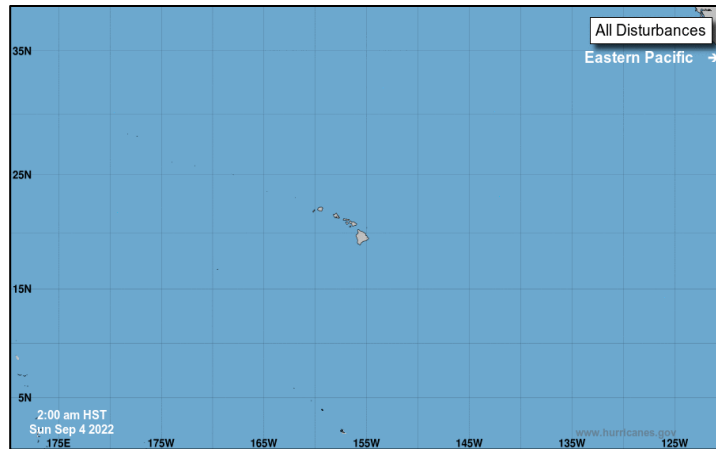
- No significant events



FEMA

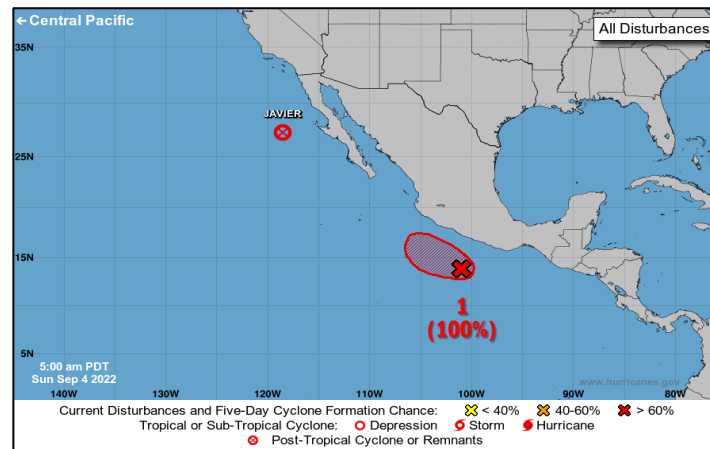
Tropical Outlook – Five Day

Central Pacific



- No new tropical cyclones expected during the next 5 days

Eastern Pacific



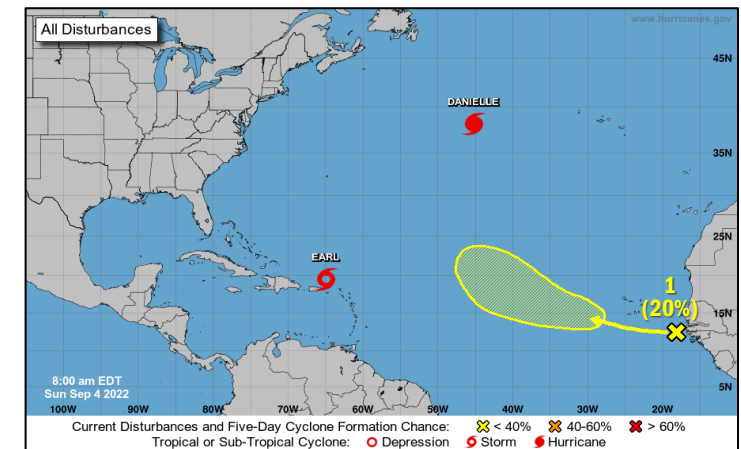
Post-Tropical Cyclone Javier (Advisory #11 as of 5:00 a.m. ET)

- Located 210 miles W of Punta Eugenia, Mexico
- Maximum sustained winds of 35 mph
- Moving WNW at 15 mph
- Final advisory issued by the NHC for Javier

Disturbance 1 (as of 8:00 a.m. ET)

- Located 200 miles S of Acapulco, Mexico
- Tropical depression is likely to form later today
- Forecasted to move WNW/NW and bring heavy rain to SW Mexico over the next couple of days
- Formation chance – 48-hour: High (near 100%); 5-day: High (near 100%)

Atlantic



Hurricane Danielle (CAT 1) (Advisory #13 as of 5:00 a.m. ET)

- Located 990 miles W of the Azores
- Maximum sustained winds 75 mph
- Moving N at 1 mph
- Hurricane-force winds extend outward up to 15 miles
- Tropical-storm-force winds extend outward up to 125 miles

Tropical Storm Earl (Advisory #6 as of 5:00 a.m. ET)

- Located 75 miles N of St. Thomas
- Moving WNW at 8 mph
- Maximum sustained winds of 50 mph
- Expected to pass N of the USVI and Puerto Rico today
- Tropical-storm-force winds extend outward up to 105 miles

Disturbance 1 (as of 8:00 a.m. ET)

- Located just off the coast of Africa
- An area of low-pressure area could form early this week
- Formation chance – 48-hour: Low (near 0%); 5-day: Low (20%)



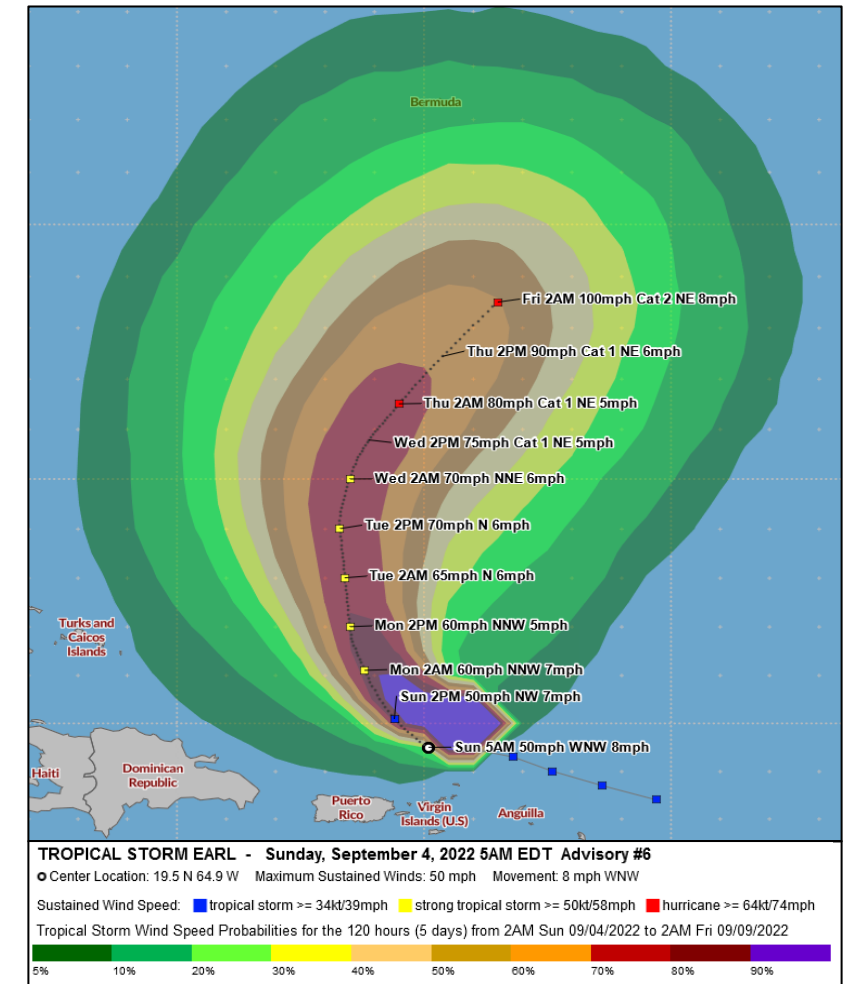
FEMA

National Watch Center

Tropical Storm Earl

Situation: (Advisory #6 as of 5:00 a.m. ET)

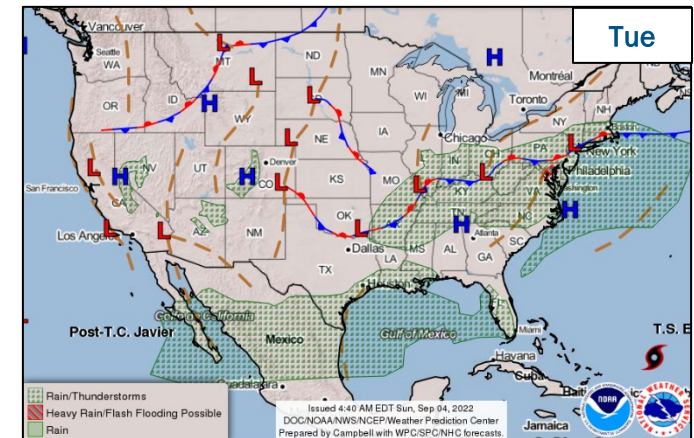
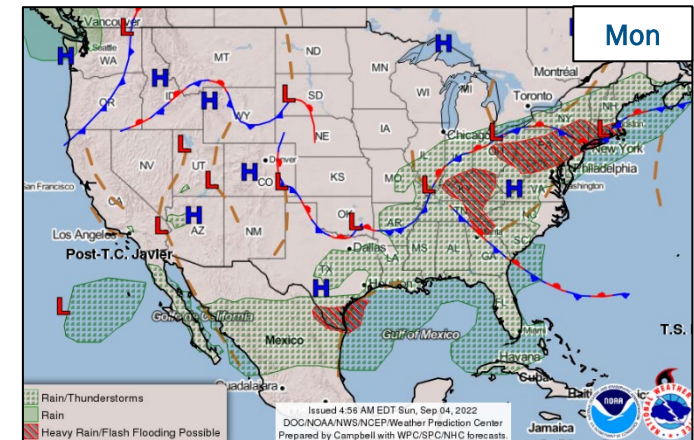
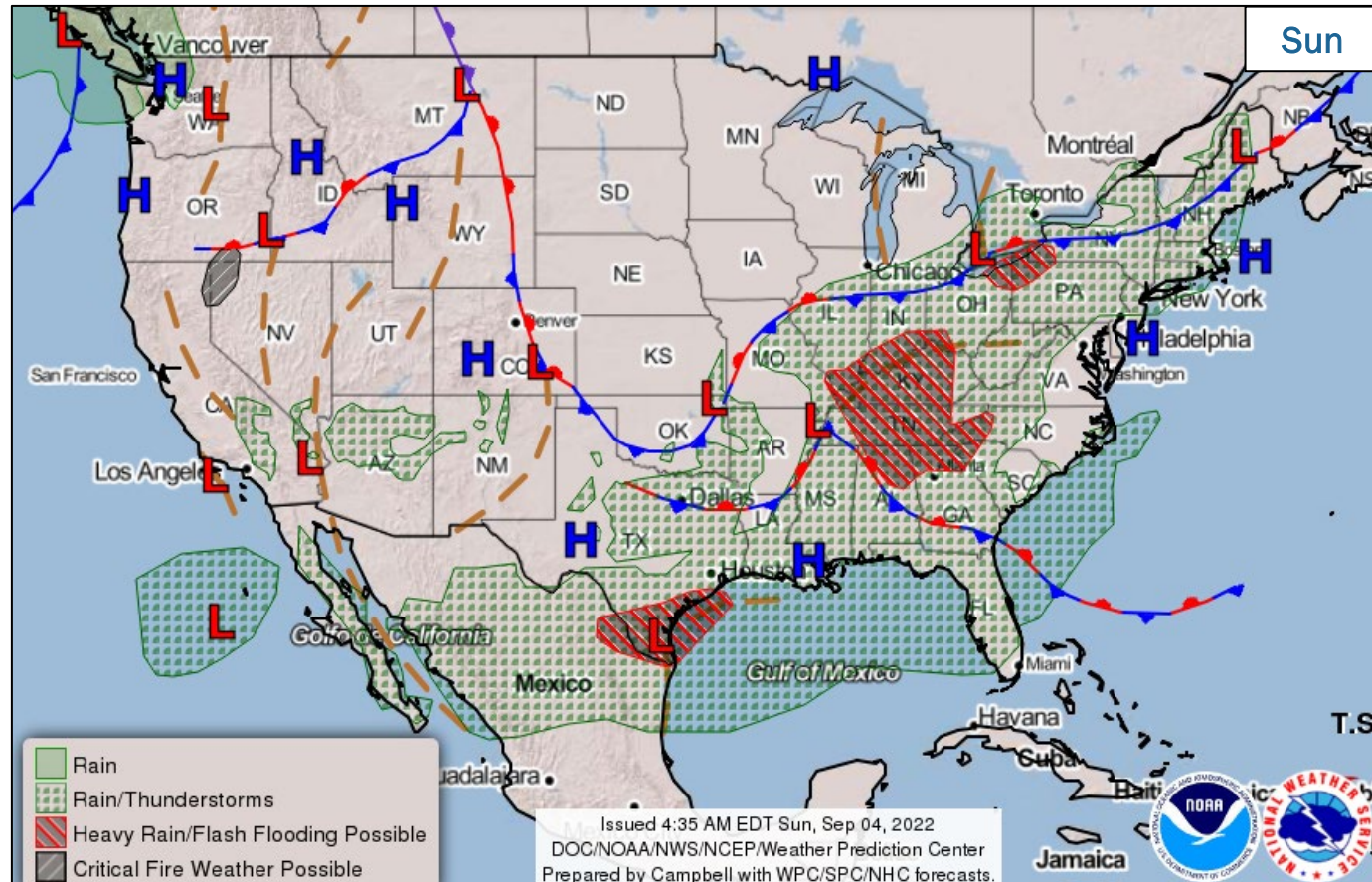
- Located **75 miles N** of **St. Thomas**
- Moving WNW at **8 mph**
- Maximum sustained winds of **50 mph**
- Expected to pass N of the U.S. Virgin Islands and Puerto Rico **today**, and **move away from the islands tonight and Monday**
- Tropical-storm-force winds extend outward up to **105 miles**
- RII maintains response capability until TS Earl clears the assigned area of operations
- The NWC and Region II RWC are in coordination with the Hurricane Liaison Team and continue to monitor



FEMA

National Watch Center

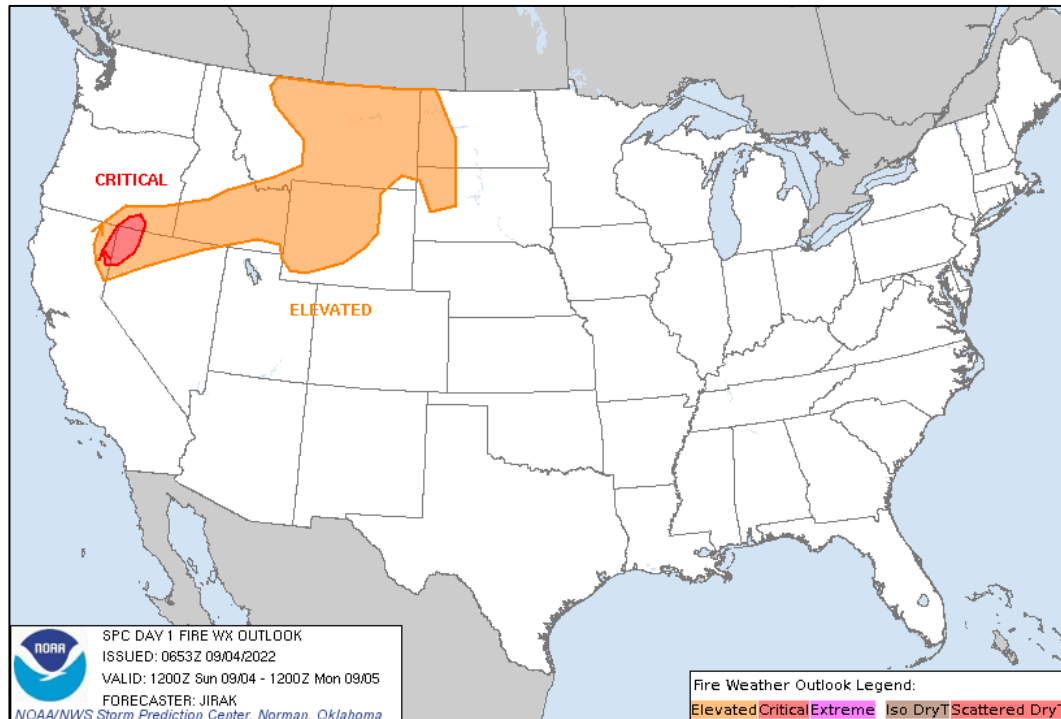
National Weather Forecast



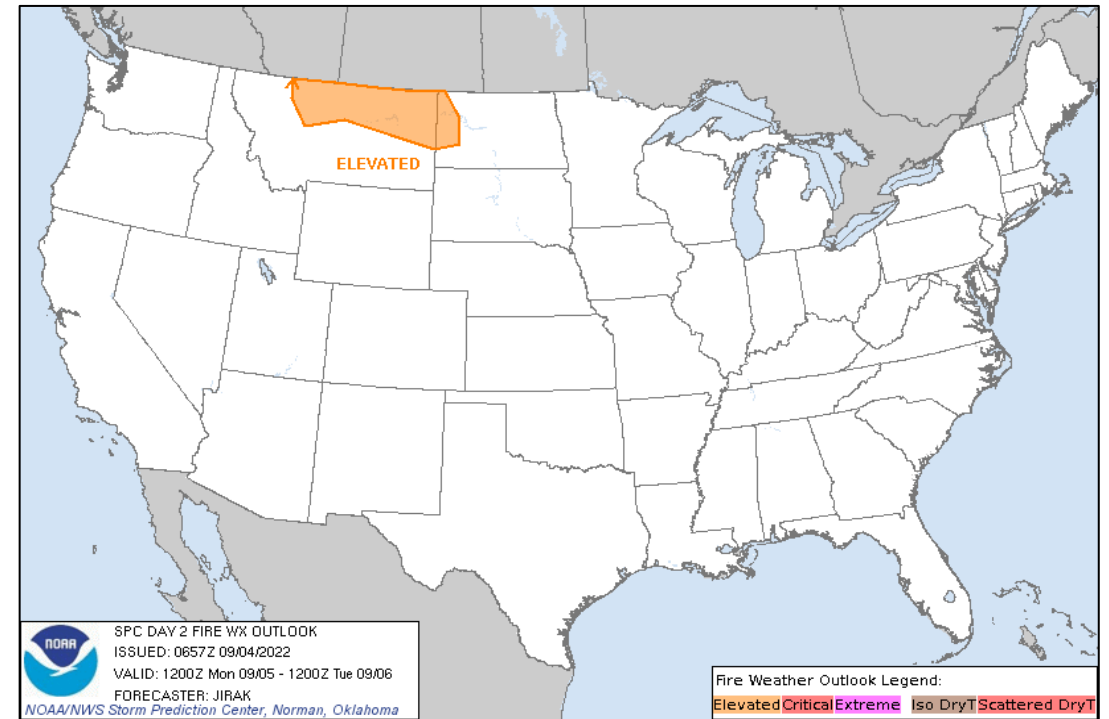
FEMA

National Watch Center

Fire Weather Outlook



Today



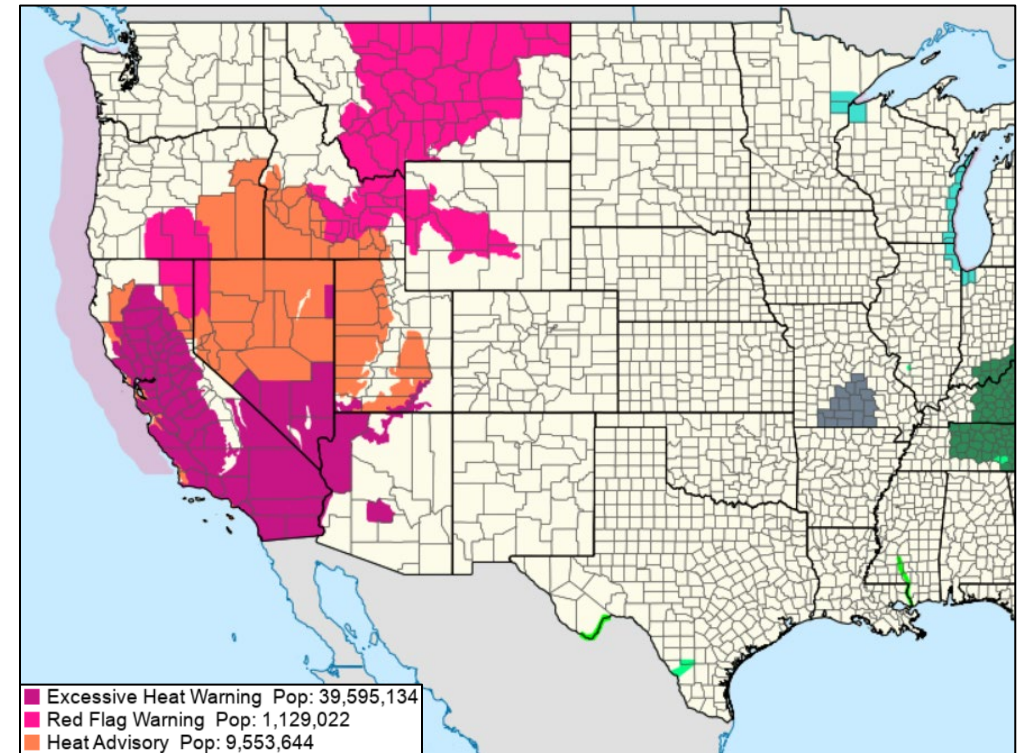
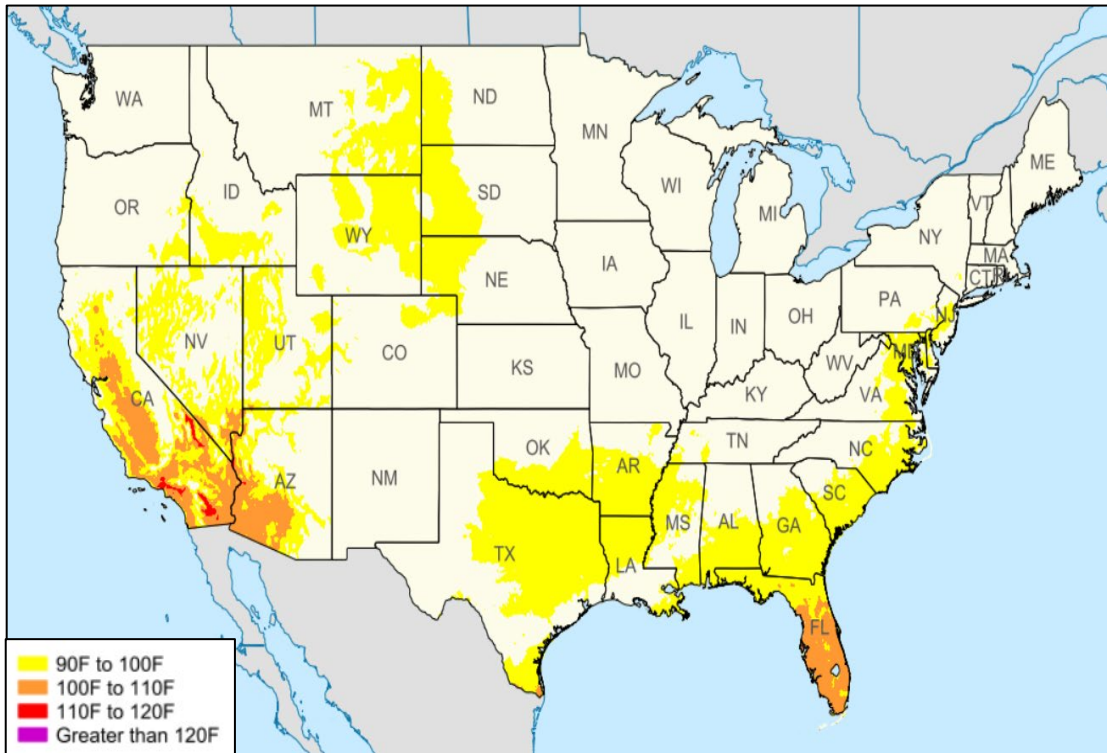
Tomorrow



FEMA

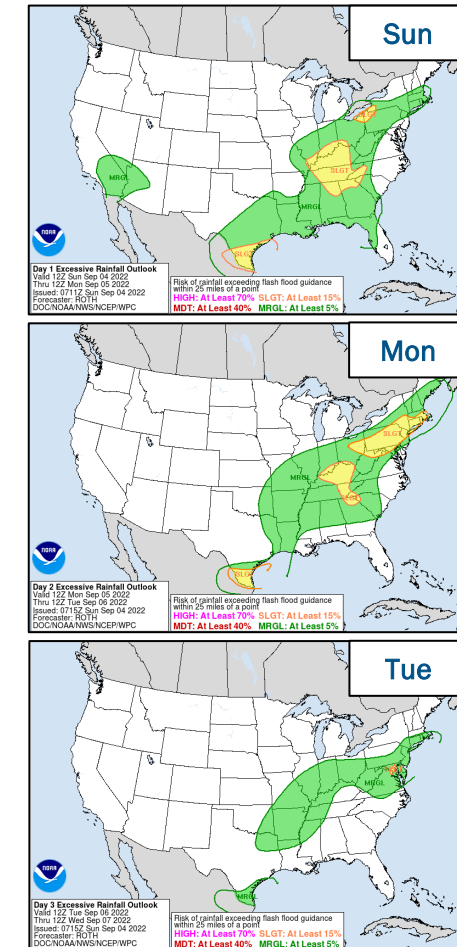
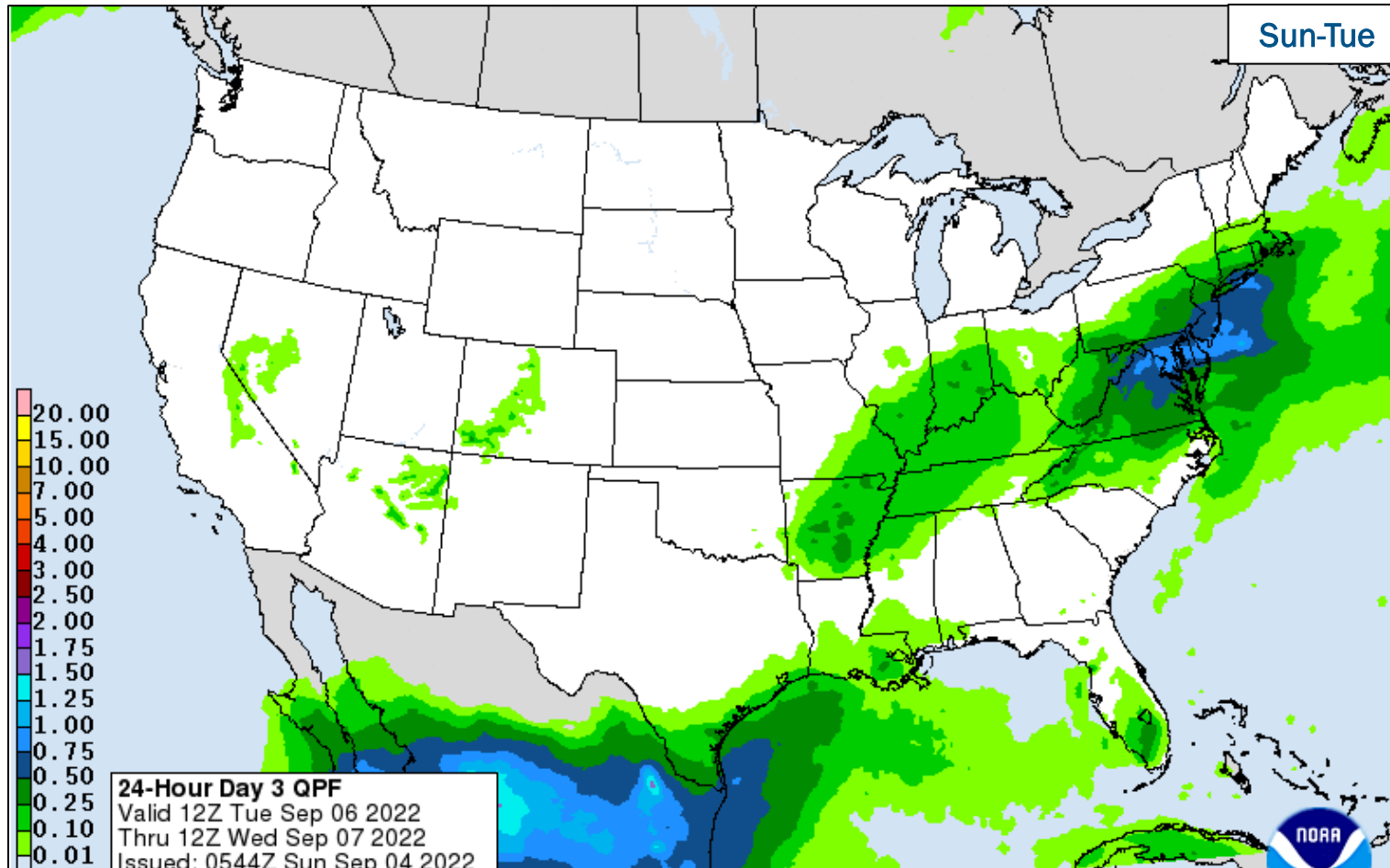
National Watch Center

Excessive Heat Outlook



FEMA

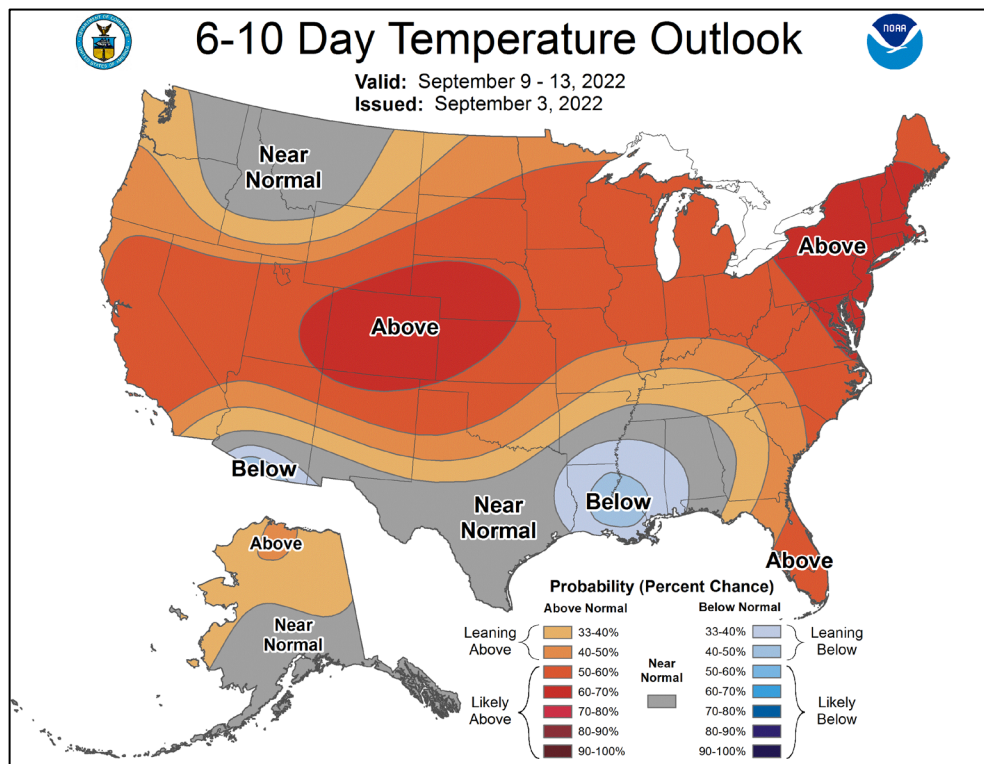
Precipitation & Excessive Rainfall



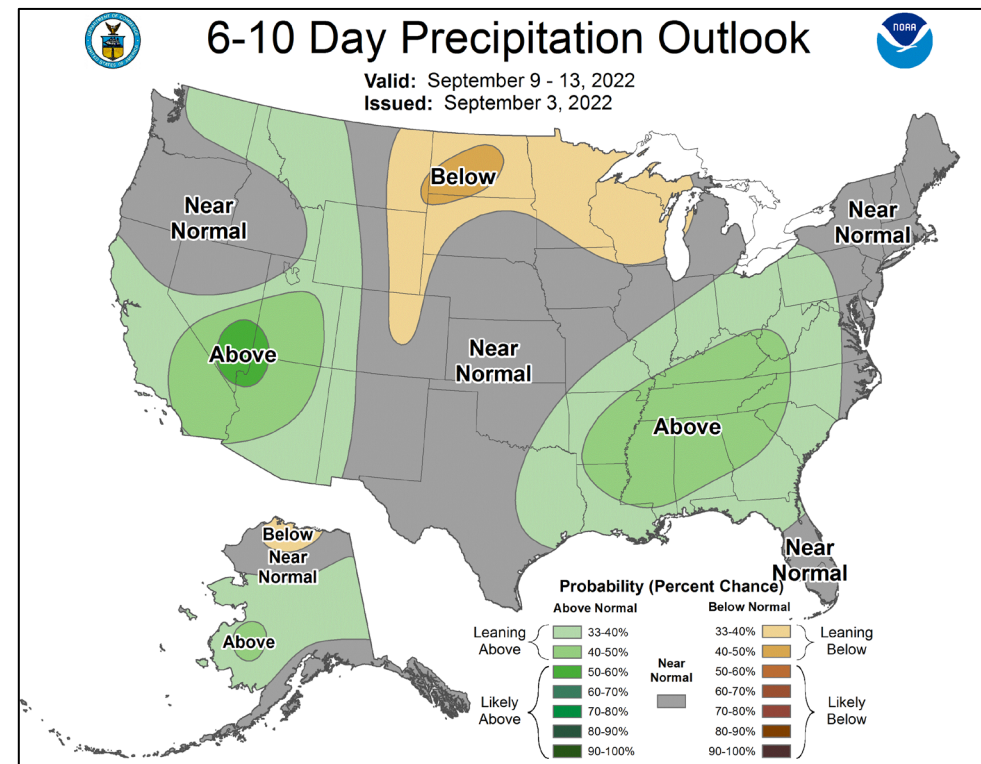
FEMA

National Watch Center

Long Range Outlooks – Sep 9-13



6-10 Day Temperature Probability



6-10 Day Precipitation Probability



FEMA

National Watch Center

Wildfire Summary

| Fire Name (Co., ST) | FMAG # | Acres Burned | Percent Contained | Evacuations | Structures (Homes / Other) | | | Fatalities / Injuries |
|--|------------|-------------------|----------------------|---------------|----------------------------|---------|-----------|--------------------------|
| | | | | | Threatened | Damaged | Destroyed | |
| Four Corners (Adams/Gem/Valley, ID) | 5449-FM-ID | 13,410 (+305) | 34% | M: 900 | H: 454 | H: 0 | H: 0 | 0 / 9 (+2) |
| | | | | V: 0 | O: 149 | O: 0 | O: 0 | |
| Mill (Siskiyou, CA) | XXXX-FM-CA | 4,254 (+1,673) | 25% (+25) | M: 559 (+559) | H: 391 (+391) | H: 0 | H: 0 | 0 / 3 |
| | | | | V: 0 | O: 20 (+20) | O: 0 | O: 0 | |



FEMA

National Watch Center

FEMA Common Operating Picture

15

Joint Field
Offices

10

Virtual Joint
Field Offices

54

Major
Disasters

10

Emergency
Declarations

Sunday
September 4, 2022
8:00 a.m. ET

FEMA HQ

NWC

NRCC

Monitoring

Rostered

FEMA REGIONS

Watch

RRCC

Monitoring

I

Rostered

Monitoring

II

Rostered

Monitoring

III

Rostered

Monitoring

IV

Rostered

Monitoring

V

Rostered

Monitoring

VI

Rostered

Monitoring

VII

Rostered

Monitoring

VIII

Rostered

Monitoring

IX

Rostered

Monitoring

X

Rostered

Notes:

RWCs/RRCCs:

• NSTR

STATE EOCs:

• NJ: Remnants of Ida

• PR: Earthquake Recovery

• USVI: Sargassum Bloom

• GA: Supply Chain Disruptions

• KY: Water Shortage

• KS: All Hazards

• KY/MN/MS/MT/NM/WV: Flooding

• CO: Avian Influenza

• WA: Avian Influenza, Monkeypox, Wildfires

• AZ/CO/NM/OR: Wildfires

• AS: Seismic Activity

• TN: Severe Weather

• MS: Jackson Water Crisis

Surge Capacity Force

Rostered Members: 7,600

N-IMATs

2-4 Teams Available

Red

White

Blue

Gold

R-IMATs

≥ 7 Teams Available

I

KY

II

Reconstituting

III

IV-1

IV-2

KY

V

1

VI-1

OK

VI-2

VII

MO

VIII

MT

IX-1

Personnel

IX-2

Personnel

X

Fully Mission Capable (FMC)

Partially Mission Capable (PMC)

Not Mission Capable (NMC)

Deployed

REGIONAL BREAKDOWN

JFO/VJFO

DR

EM

I

3/0

9

2

II

3/3

5

3

III

2/0

2

0

IV

1/1

4

2

V

0/0

3

0

VI

2/1

3

3

VII

2/1

5

0

VIII

1/1

5

0

IX

0/1

5

0

X

2/2

13

0

Alaska

Northern Mariana Islands

Guam

American Samoa

Hawaii

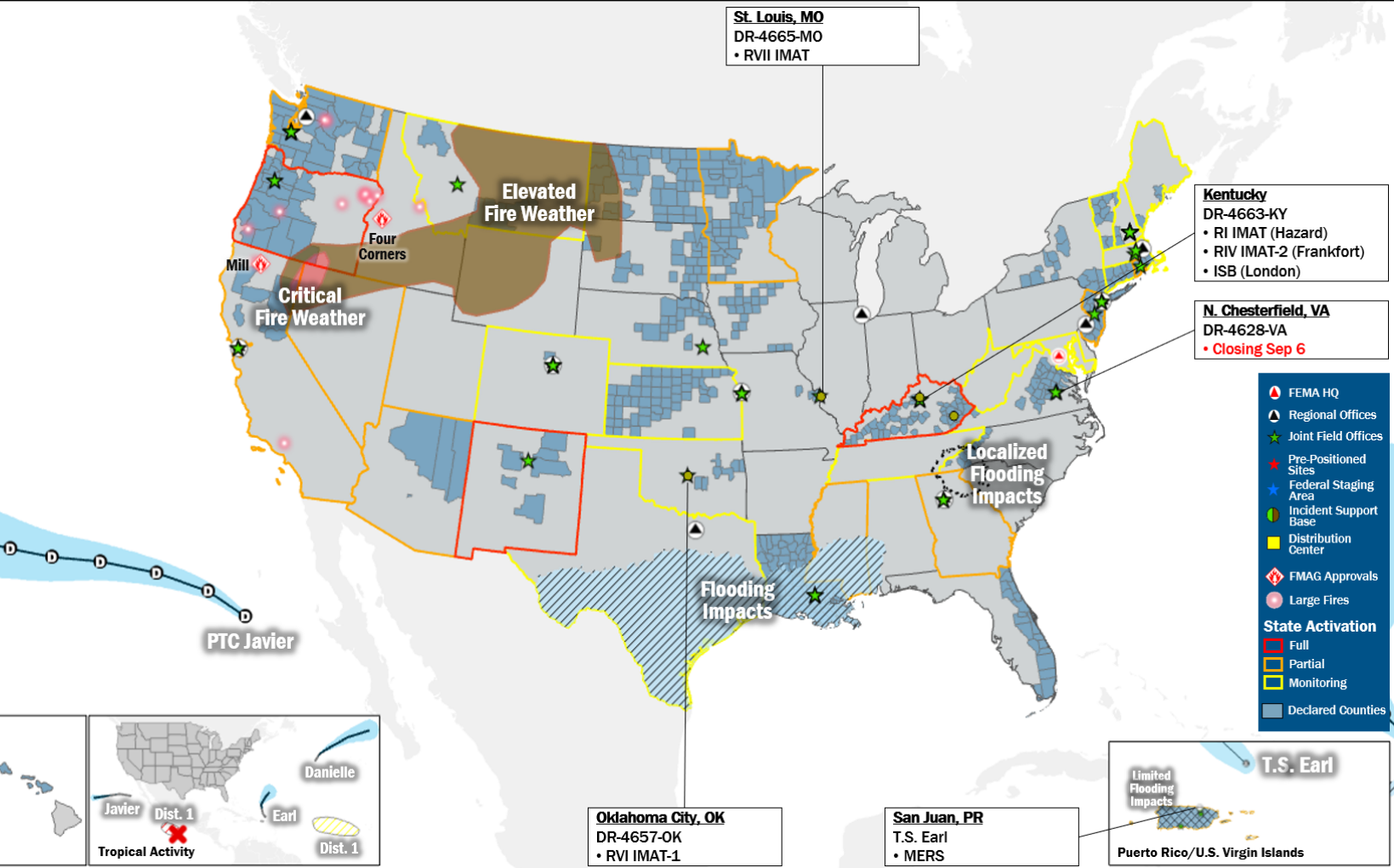
Tropical Activity

PTC Javier

Danielle

Earl

Dist. 1



IM Workforce

13,485 Assigned
4,148 (+8) Unavailable
4,923 (-68) Deployed

33% (+1) / 4,414 (+60) Available

IM Cadre Availability ≤ 25% Availability

Civil Rights: 11% (13/115); Field Leadership: 18% (25/139); Hazard Mitigation: 19% (243/1,307); Interagency Recovery Coordination: 15% (44/284); Operations: 24% (89/374); Public Assistance: 17% (393/2,312); Planning: 17% (85/493)

MERS

≥ 66%

36 Assigned
0 Unavailable
0 Deployed

36 Available

US&R

≥ 66%

28 Assigned
1 Unavailable
0 Deployed

27 Available

FCO

≤ 1 Type I

51 Assigned
2 Unavailable
43 (22 FCOR) Deployed

6 Available

Joint Preliminary Damage Assessments

| Region | State / Location | Incident | IA | Number of Counties | | Start – End |
|--------|------------------|---|----|--------------------|----------|-------------|
| | | | PA | Requested | Complete | |
| III | VA | Severe Storms and Flooding Jul 13 | IA | 1 | 1 | 7/28 – 8/12 |
| | | | PA | 1 | 0 | 7/28 – TBD |
| | WV | Severe Storms and Flooding Jul 12-13 | IA | 0 | 0 | N/A |
| | | | PA | 1 | 0 | 8/26 – TBD |
| VI | NM | Monsoons Jun 20 and continuing | IA | 17 | 0 | TBD |
| | | | PA | 16 | 0 | 6/22 – TBD |



FEMA

Declaration Requests in Process – 3

| State / Tribe / Territory – Incident Description | Type | IA | PA | HM | Requested |
|--|------|----|----|----|-----------|
| MCN* – Severe Storms, Tornadoes, and Flooding | DR | | X | X | Aug 11 |
| AS – Severe Storms, Straight-line Winds, Flooding, and Southern Swells | DR | X | X | X | Aug 12 |
| IL – Severe Storms and Flooding | DR | X | | X | Aug 30 |

* Muscogee (Creek) Nation



FEMA

National Watch Center



FEMA

Helping people before, during, and after disasters.



Scan to subscribe to this briefing.