

FEMA National Watch Center

Daily Operations Briefing

Saturday, September 3, 2022

8:30 a.m. ET



FEMA

National Current Ops / Monitoring

New Significant Incidents / Ongoing Ops

- No significant incidents / operations

Hazard Monitoring

- Critical Fire Weather – Northern Intermountain and Great Basin
- Heavy Rain and Flash Flooding possible – Southern Plains to the Ohio Valley
- Tropical Activity:
 - Atlantic:
 - Tropical Storm Danielle; Tropical Storm Earl
 - Eastern Pacific:
 - Tropical Storm Javier; Disturbance 1: High (90%)

Disaster Declaration Activity

- Two Amendments issued
- Approval: Major Disaster Declaration – SRPMIC
- FMAG Approved: Mill Fire – CA

Event Monitoring

- No significant events



FEMA

Mill Fire – California

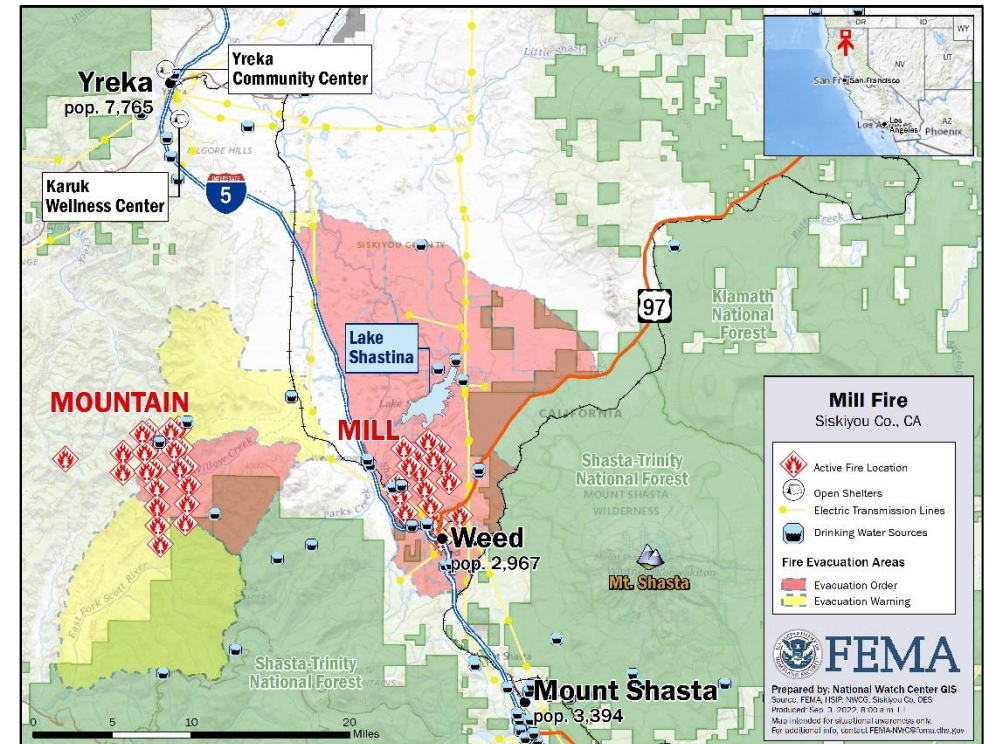
Fire Name (Co., ST)	FMAG #	Acres Burned	Percent Contained	Evacuations	Structures (Homes / Other)			Fatalities / Injuries
					Threatened	Damaged	Destroyed	
Mill Fire (Siskiyou County, CA)	XXXX-FM-CA	1,228 2,581 (+1,353)	0%	M: 11k	H: 2,500	H: 0	H: 0	0 / 3
				V: 0	O: 0	O: 0	O: 0	

Current Situation:

- The fire began Sep 2nd and is burning on state and private land in and around Weed, CA (pop. 8k)
- **At the time of the FMAG approval: 1,228 acres burned; 0% contained**
- Mandatory evacuations in effect for 11,000 people
- 2,500 primary homes are threatened; Multiple structures destroyed
- 2 ARC Shelters open Yreka; 54 Occupants
- The fire is also threatening US Route 97, Union Pacific Railroad, domestic water system, communications, electrical transmission lines, and Lake Shastina watershed in the area

Response:

- CA EOC at Partial Activation (COVID-19)
- Region IX and the NWC continue to monitor
- FMAG approved Sep 2nd



FEMA

National Watch Center

Wildfire Summary

Fire Name (Co., ST)	FMAG #	Acres Burned	Percent Contained	Evacuations	Structures (Homes / Other)			Fatalities / Injuries
					Threatened	Damaged	Destroyed	
Four Corners (Adams/Gem/Valley, ID)	5449-FM-ID	13,105 (+288)	34%	M: 900 (+200)	H: 454	H: 0	H: 0	0 / 7 (+1)*
				V: 0	O: 149	O: 0	O: 0	

(Evacuations: M = Mandatory / V = Voluntary; Structures: H = Homes and Mixed Commercial/Residential / O = Non-residential Commercial/Other Minor Structures)

*Responder Injuries

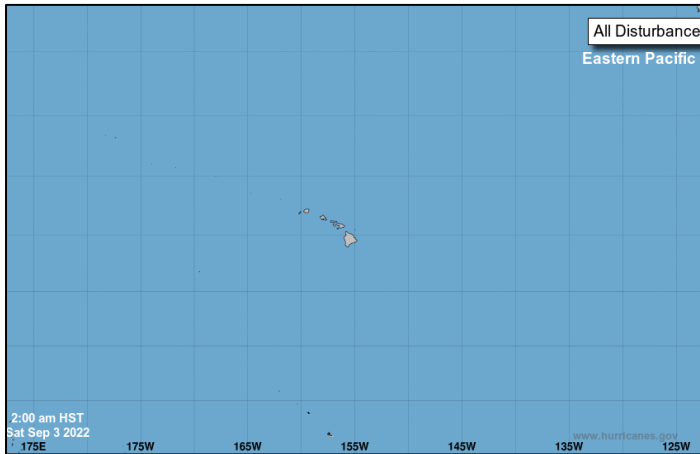


FEMA

National Watch Center

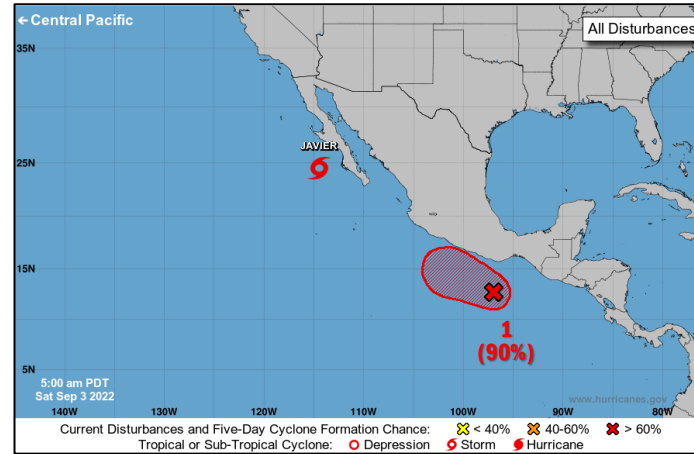
Tropical Outlook – Five Day

Central Pacific



- No new tropical cyclones expected during the next 5 days

Eastern Pacific



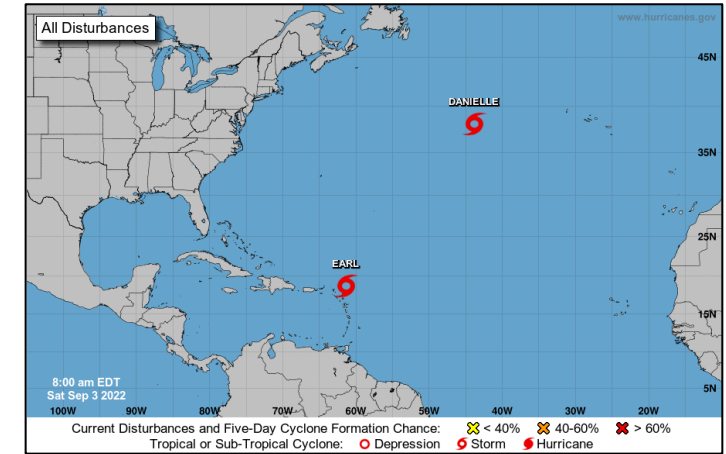
Tropical Storm Javier (Advisory #7A as of 8:00 a.m. ET)

- 305 miles WNW of the southern tip of Baja California, Mexico
- Moving NNW at 15 mph
- Maximum sustained winds 50 mph
- Some additional strengthening is possible this morning before the tropical storm begins to weaken by this evening
- Expected to become post-tropical Sunday
- Tropical storm force wind extend out 90 miles

Disturbance 1 (as of 8:00 a.m. ET)

- Several hundred miles S of the coast of southern Mexico
- Tropical depression is likely to form later today or Sunday
- Formation chance – 48-hour: High (90%); 5-day: High (90%)

Atlantic



Tropical Storm Danielle (Advisory #9 as of 5:00 a.m. ET)

- 915 miles W of the Azores
- No present movement; with maximum sustained winds 70 mph
- Slight strengthening is expected tonight through Monday, and Danielle could regain hurricane strength on Sunday
- Tropical-storm-force winds extend out 125 miles

Tropical Storm Earl (Advisory #2 as of 5:00 a.m. ET)

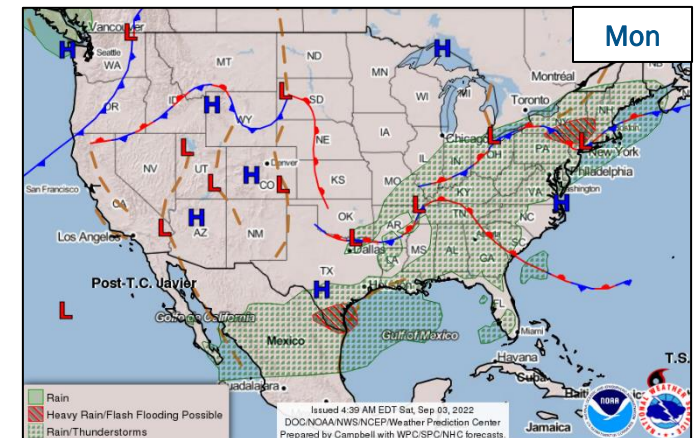
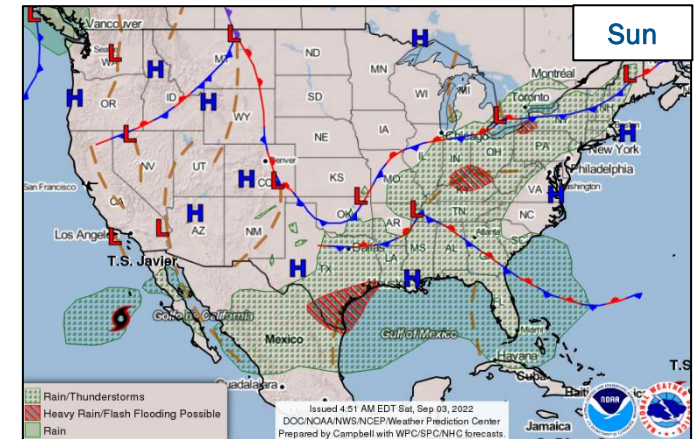
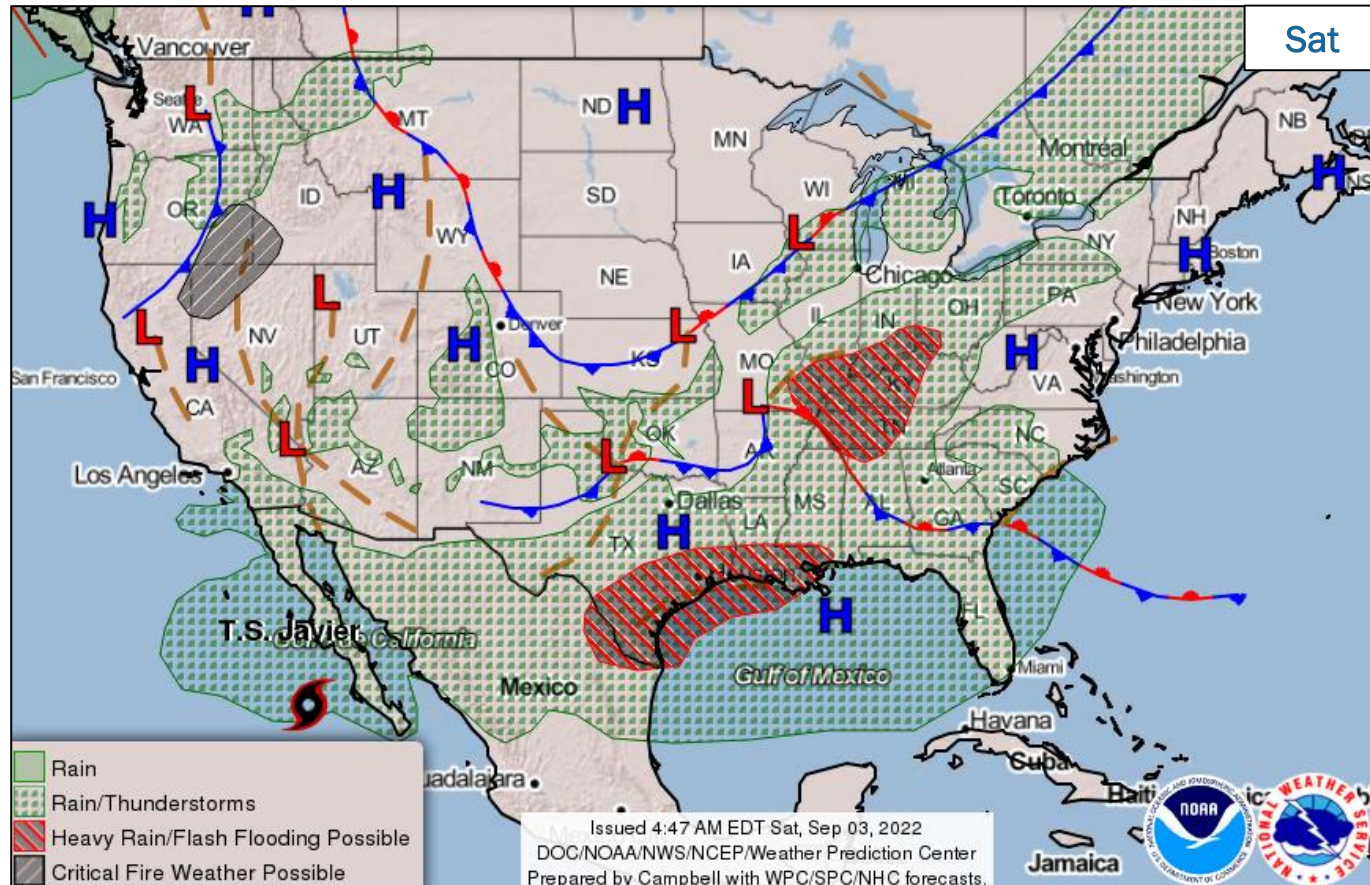
- 115 miles ENE of Northern Leeward Islands
- Maximum sustained winds 40 mph
- Present movement is WNW at 13mph
- Earl is expected to pass north of the Virgin Islands and Puerto Rico tonight and Sunday
- Tropical-storm-force winds extend out 175 miles



FEMA

National Watch Center

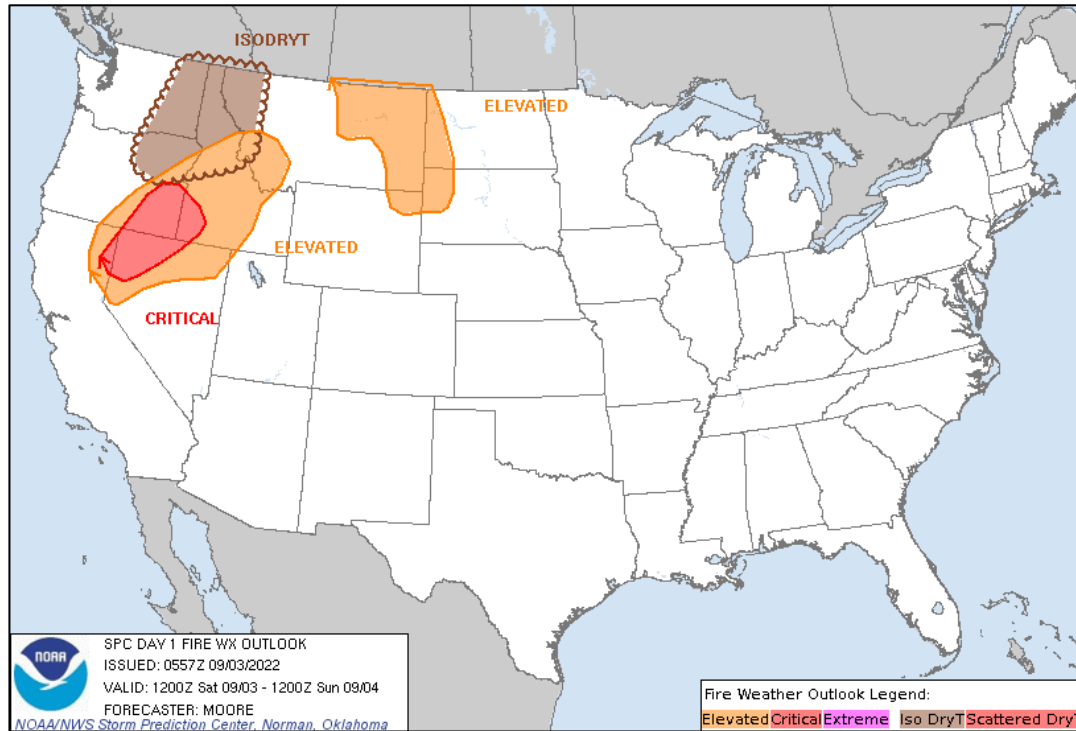
National Weather Forecast



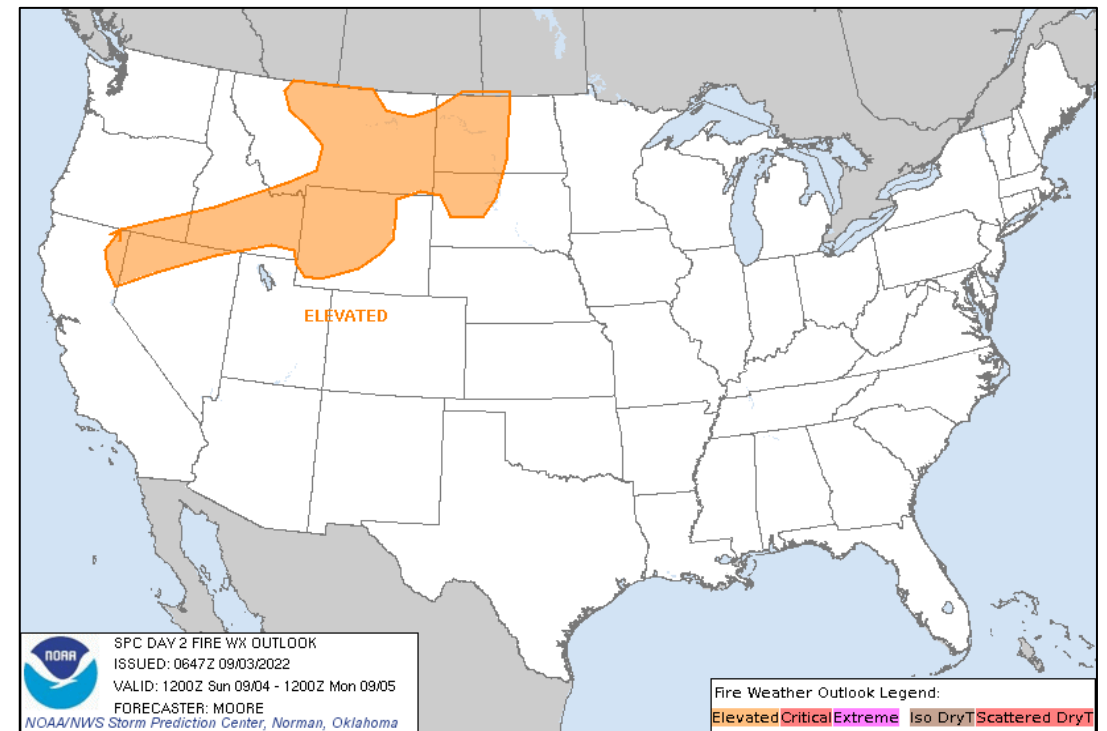
FEMA

National Watch Center

Fire Weather Outlook



Today



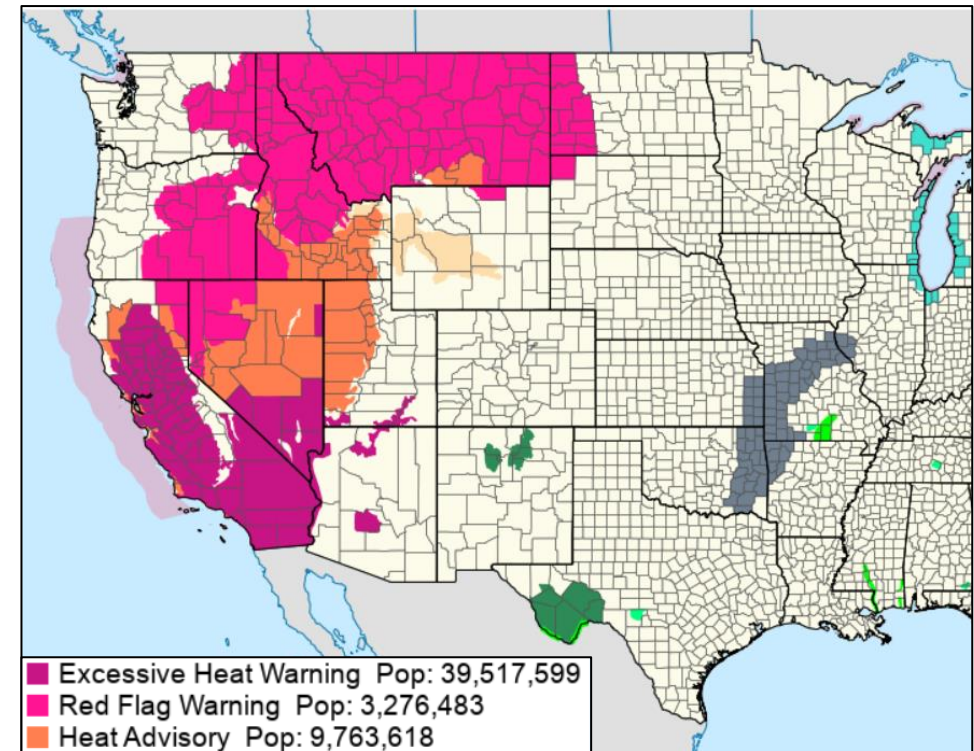
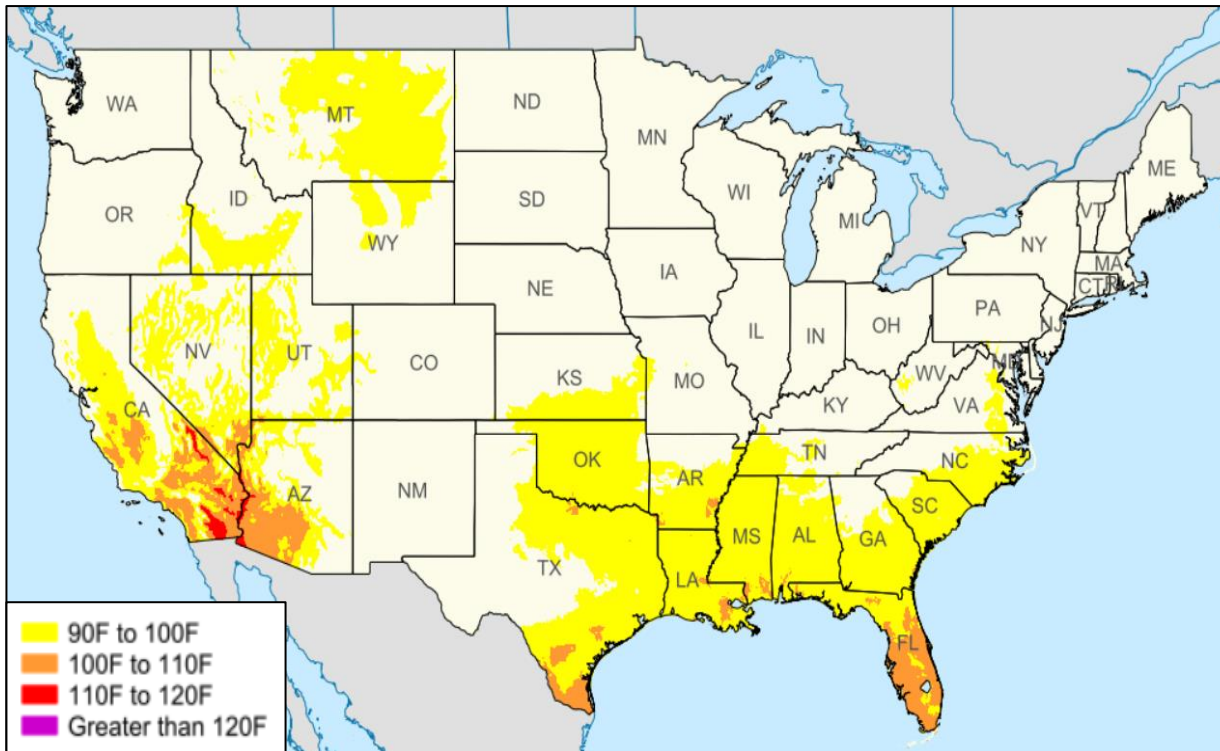
Tomorrow



FEMA

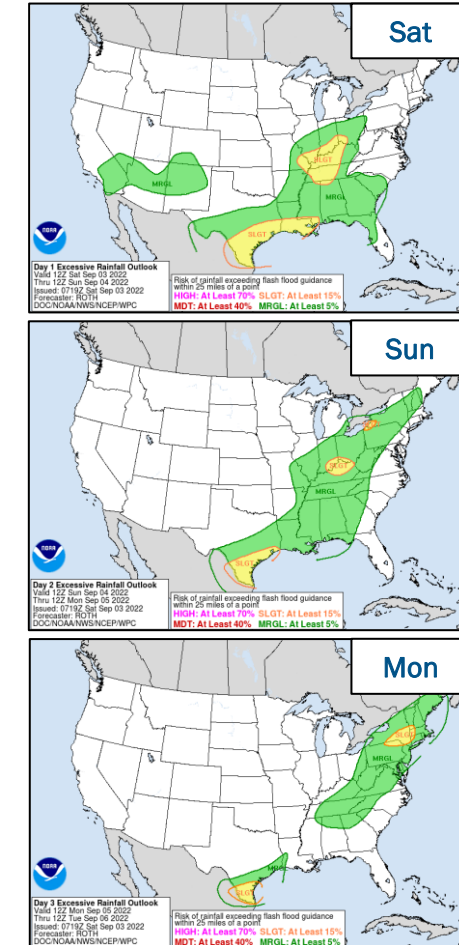
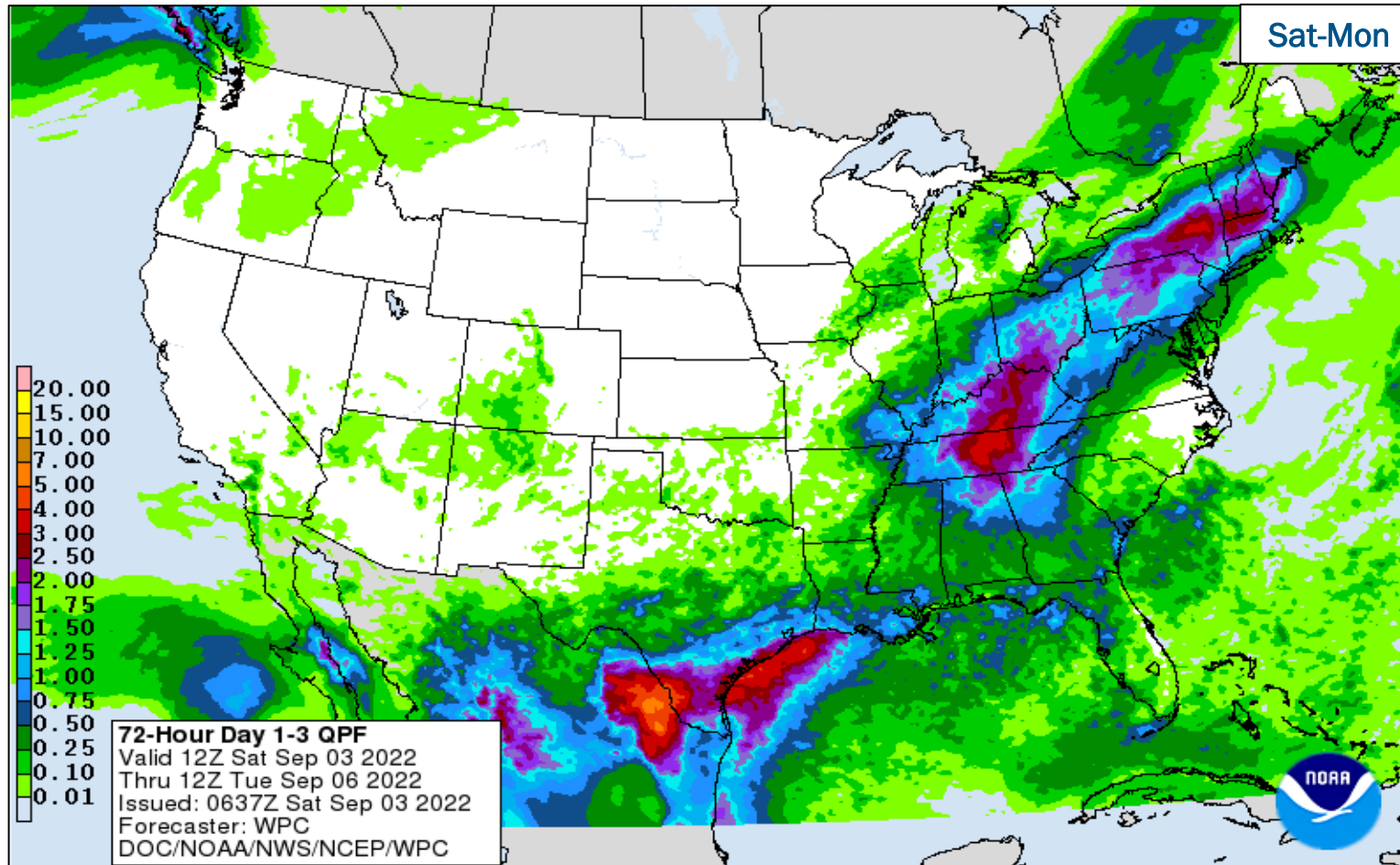
National Watch Center

Excessive Heat Outlook



FEMA

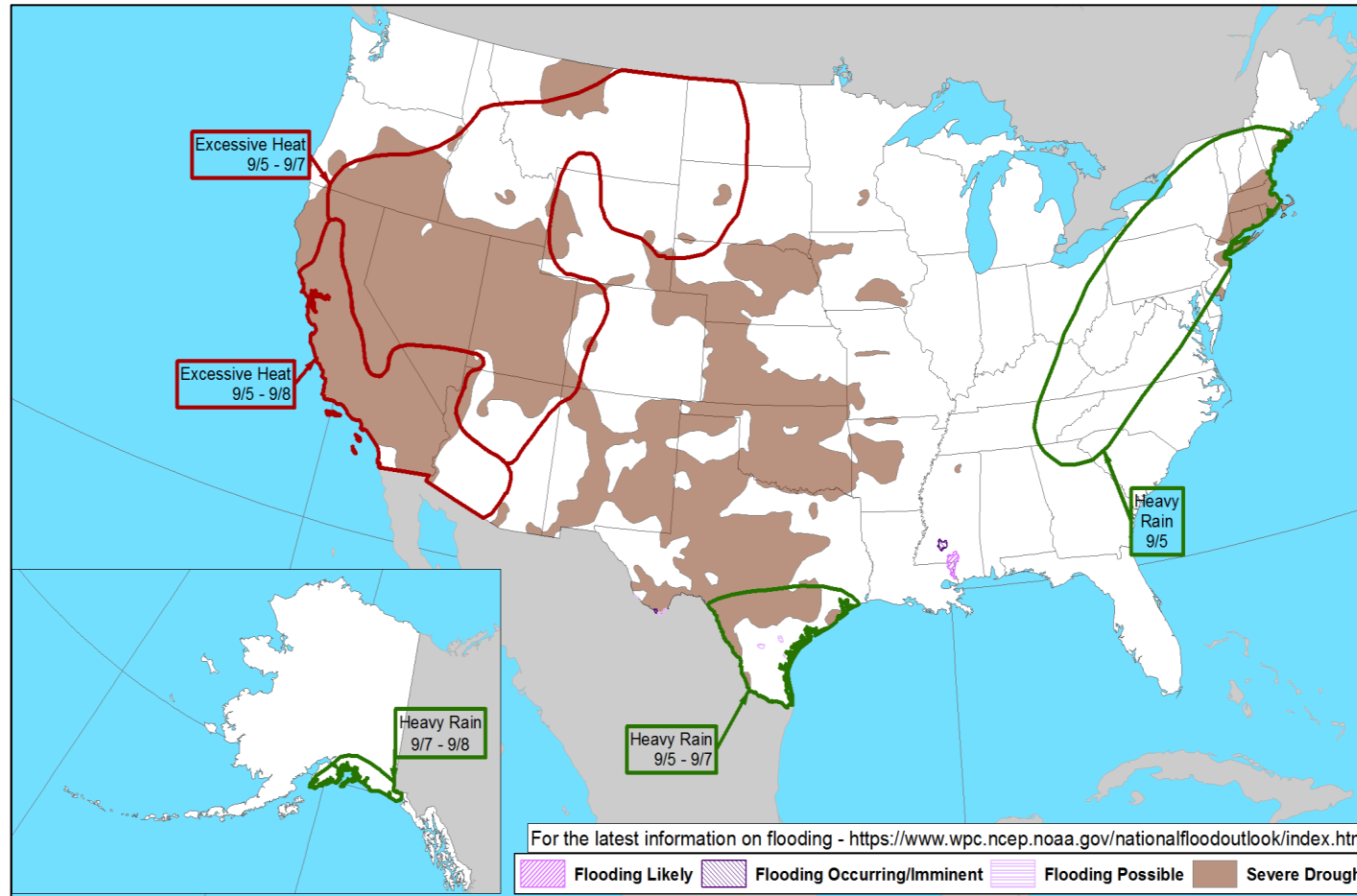
Precipitation & Excessive Rainfall



FEMA

National Watch Center

Hazards Outlook – Sep 5-9



FEMA

FEMA Common Operating Picture

15

Joint Field
Offices

10

Virtual Joint
Field Offices

54

Major
Disasters

10

Emergency
Declarations

Saturday
September 3, 2022
8:00 a.m. ET

FEMA HQ

NWC

NRCC

Monitoring

Rostered

FEMA REGIONS

Watch

RRCC

Monitoring

I

Rostered

Monitoring

II

Rostered

Monitoring

III

Rostered

Monitoring

IV

Rostered

Monitoring

V

Rostered

Monitoring

VI

Rostered

Monitoring

VII

Rostered

Monitoring

VIII

Rostered

Monitoring

IX

Rostered

Monitoring

X

Rostered

Notes:

RWCs/RRCCs:

STATE EOCs:

- NJ: Remnants of Ida
- PR: Earthquake Recovery
- USVI: Sargassum Bloom
- GA: Supply Chain Disruptions
- KY: Water Shortage
- KS: All Hazards
- KY/MN/MS/MT/NM/WV: Flooding
- CO: Avian Influenza
- WA: Avian Influenza, Monkeypox, Wildfires
- AZ/CO/NM/OR: Wildfires
- AS: Seismic Activity
- TN: Severe Weather
- MS: Jackson Water Crisis

Surge Capacity Force

Rostered Members: 7,600 (-14)

N-IMATs

2-4 Teams Available

Red

White

Blue

Gold

R-IMATs

≥ 7 Teams Available

I

II

III

IV-1

IV-2

V

VI-1

VI-2

VII

VIII

IX-1

IX-2

X

KY

Reconstituting

KY

1

OK

MT

Personnel

Personnel

Fully Mission Capable (FMC)

Partially Mission Capable (PMC)

Not Mission Capable (NMC)

Deployed

REGIONAL BREAKDOWN

	JFO/VJFO	DR	EM
I	3/0	9	2
II	3/3	5	3
III	2/0	2	0
IV	1/1	4	2
V	0/0	3	0
VI	2/1	3	3
VII	2/1	5	0
VIII	1/1	5	0
IX	0/1	5	0
X	2/2	13	0

Alaska

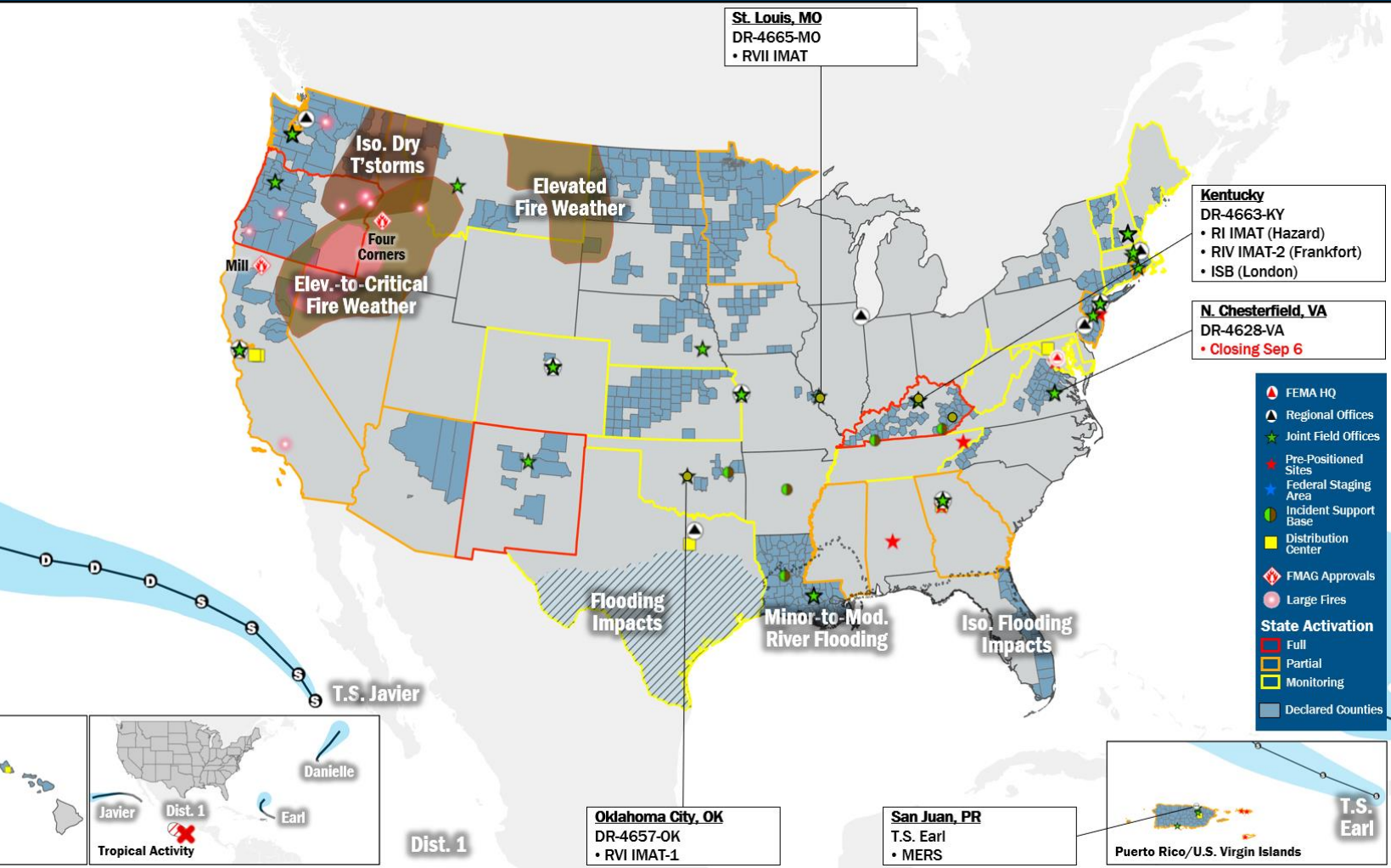
Northern Mariana Islands

Guam

American Samoa

Hawaii

Tropical Activity



IM Workforce

13,485 (-3) Assigned
4,140 (+100) Unavailable
4,991 (-165) Deployed

32% / 4,354 (+62) Available

IM Cadre Availability ≤ 25% Availability

Civil Rights: 7% (8/115); Field Leadership: 17% (23/139); Hazard Mitigation: 19% (243/1,307); Interagency Recovery Coordination: 15% (44/284); Operations: 23% (85/374); Public Assistance: 17% (388/2,312); Planning: 17% (85/493)

MERS

≥ 66%

36 Assigned
0 Unavailable
0 (-2) Deployed

36 (+2) Available

US&R

≥ 66%

28 Assigned
1 Unavailable
0 Deployed

27 Available

FCO

≤ 1 Type I

51 Assigned
2 (-2) Unavailable
43 (+1) (22 (+1) FCO) Deployed

6 (+1) Available

Joint Preliminary Damage Assessments

Region	State / Location	Incident	IA	Number of Counties		Start – End
			PA	Requested	Complete	
III	VA	Severe Storms and Flooding Jul 13	IA	1	1	7/28 – 8/12
			PA	1	0	7/28 – TBD
	WV	Severe Storms and Flooding Jul 12-13	IA	0	0	N/A
			PA	1	0	8/26 – TBD
VI	NM	Monsoons Jun 20 and continuing	IA	17	0	TBD
			PA	16	0	6/22 – TBD



FEMA

Declaration Amendments

Declaration	Number	Issued	Action
FEMA-4663-DR-KY	10	Aug 6	Authorizes Federal funds for debris removal and emergency protective measures, including direct Federal assistance, at 100% of the total eligible costs
FEMA-4663-DR-KY	11	Sep 2	Adds one county for IA and two counties for PA



FEMA

Declaration Approval – SRPMIC

Declaration: Major Disaster Declaration – FEMA-4668-DR-SRPMIC

Date Requested: Aug 17

Date Approved: Sep 2

Incident: Severe Storms

Incident Period: Jul 17-18

Provides:

- **IA:** Entire community
- **PA:** Entire community
- **Hazard Mitigation:** Entire community

FCO: Andrew F. Grant



■ IA/PA



FEMA

National Watch Center

Declaration Requests in Process – 3

State / Tribe / Territory – Incident Description	Type	IA	PA	HM	Requested
MCN* – Severe Storms, Tornadoes, and Flooding	DR		X	X	Aug 11
AS – Severe Storms, Straight-line Winds, Flooding, and Southern Swells	DR	X	X	X	Aug 12
SRPMIC** – Severe Storms – Approved	DR	X	X	X	Aug 17
IL – Severe Storms and Flooding	DR	X		X	Aug 30

* Muscogee (Creek) Nation

** Salt River Pima-Maricopa Indian Community



FEMA



FEMA

Helping people before, during, and after disasters.



Scan to subscribe to this briefing.