

FEMA National Watch Center

Daily Operations Briefing

Monday, September 1, 2025

8:30 a.m. ET



FEMA

National Current Ops / Monitoring

New Significant Incidents / Ongoing Ops

- No new significant incidents / operations

Hazard Monitoring

- Flooding – Alaska
- Tropical Activity:
 - Atlantic:
 - Disturbance 1: Medium (40%)
 - Central and Eastern Pacific:
 - Tropical Storm Kiko
 - Disturbance 1: High (80%)

Disaster Declaration Activity

- No new declaration activity

Event Monitoring

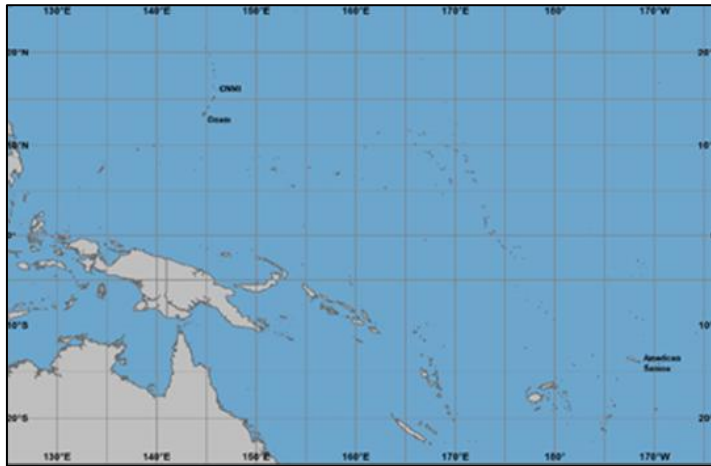
- No new significant events



FEMA

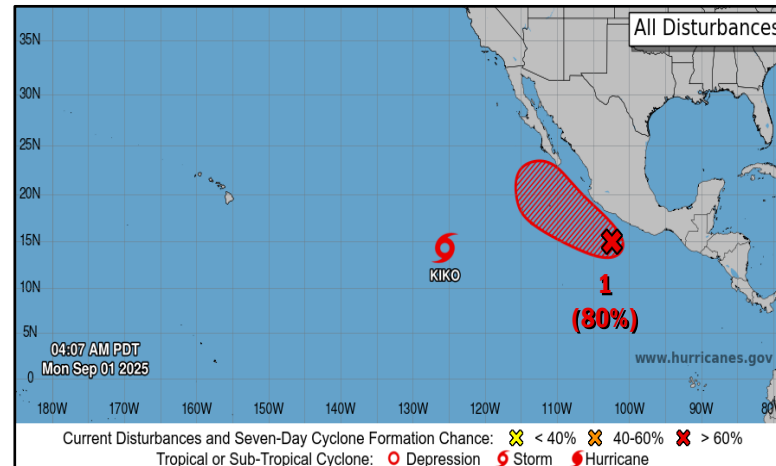
Tropical Outlook

Western Pacific



- No tropical cyclones threatening the U.S. territories

Central and Eastern Pacific



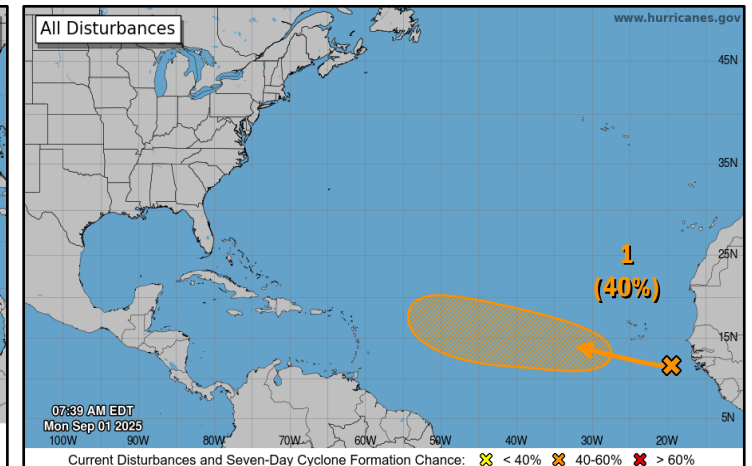
Tropical Storm Kiko: (Advisory #5, as of 5:00 a.m. ET)

- Located **1185** miles WSW of the southern tip of the Baja California peninsula
- Moving W at **8** mph
- Maximum sustained winds **45** mph
- Tropical-storm-force winds extend outward up to **45** miles from center
- **Steady strengthening is expected, and Kiko is forecast to become a hurricane within the next couple of days**

Disturbance 1: (as of 8:00 a.m. ET)

- Located off the coast of southern Mexico
- Moving WNW or NW at 10-15 mph
- Likely to become a tropical depression by the middle of the week
- Formation chance – 48-hour: Medium (**60%**); 7-day: High (**80%**)

Atlantic



Disturbance 1: (as of 8:00 a.m. ET)

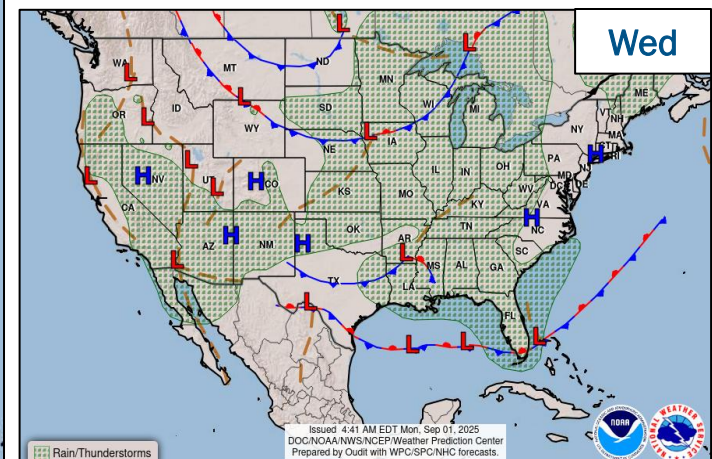
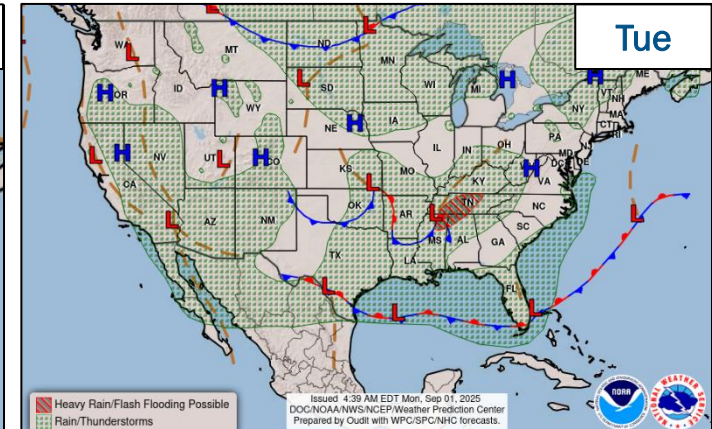
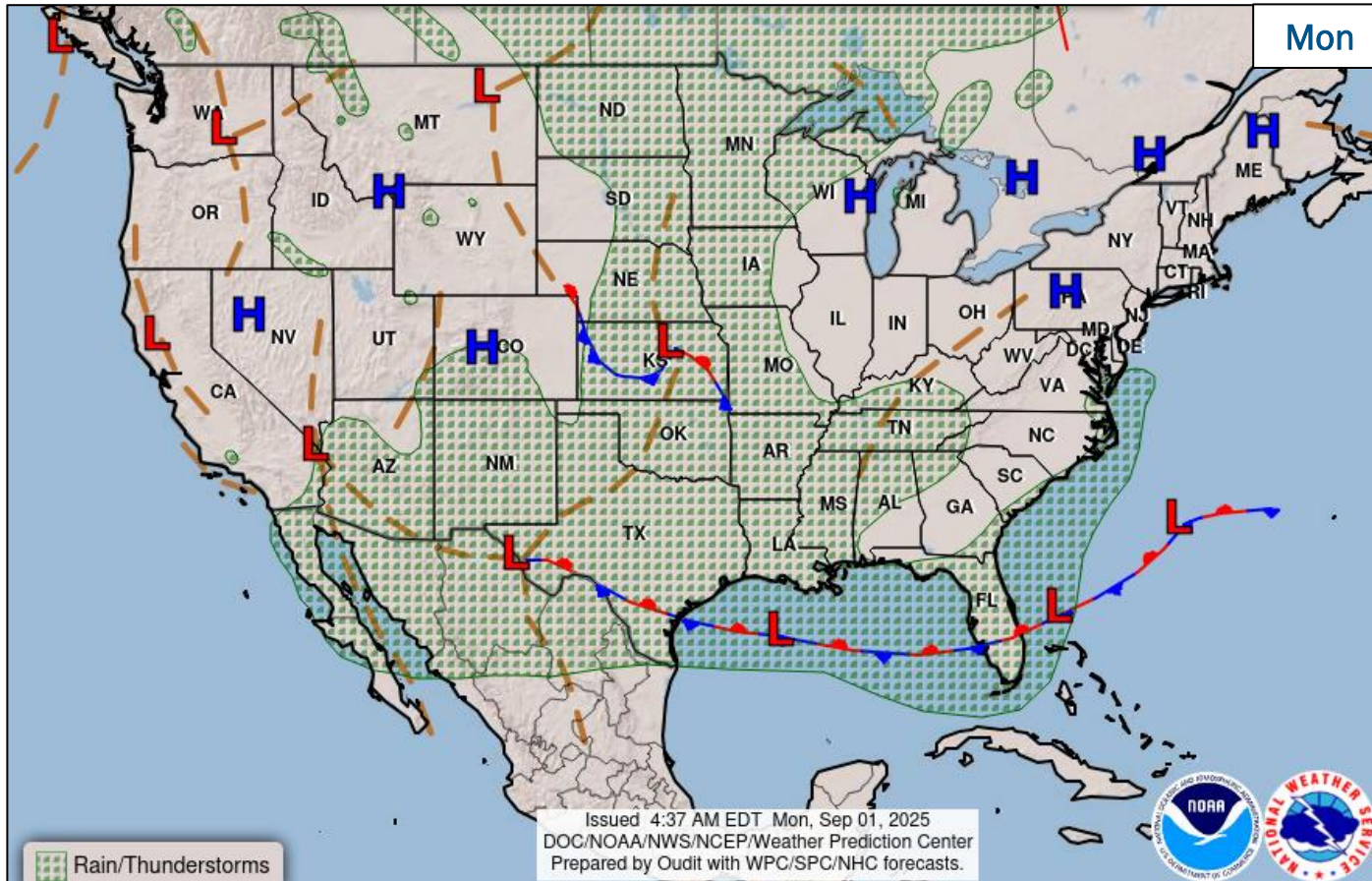
- Located over the far eastern tropical Atlantic
- Moving W or WNW at 15 mph
- **Environmental conditions appear conducive for slow development of this system, and a tropical depression could form late this week or next weekend**
- Formation chance – 48-hour: Low (near 0%); 7-day: Medium (**40%**)



FEMA

National Watch Center

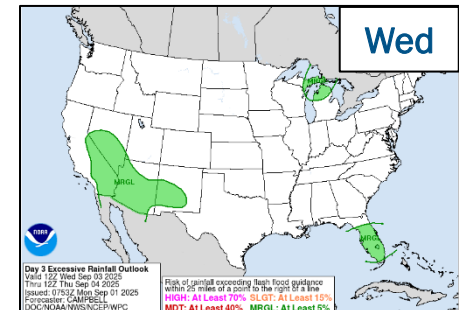
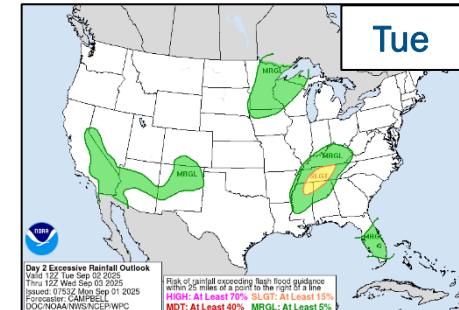
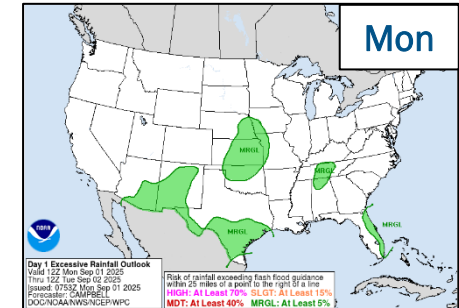
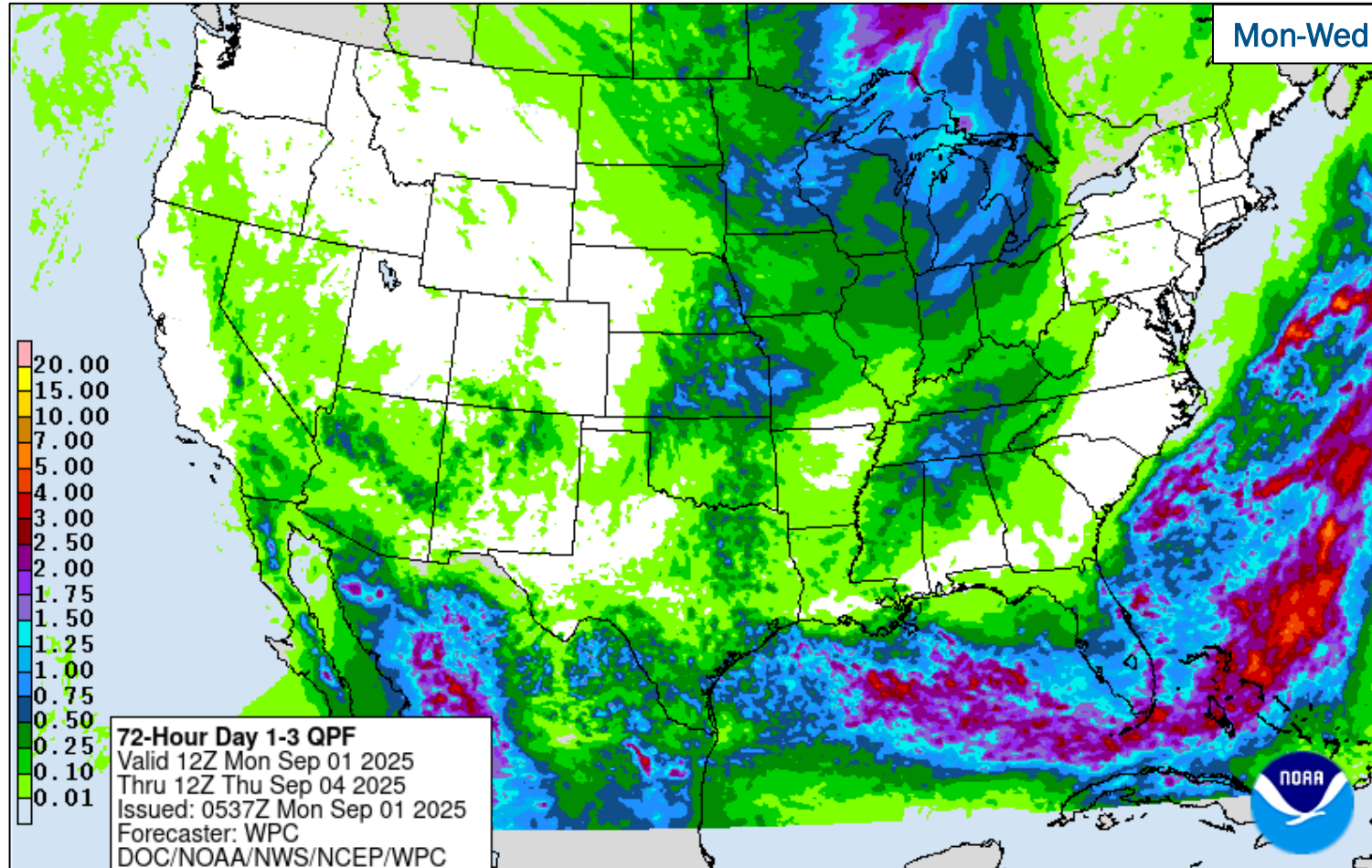
National Weather Forecast



FEMA

National Watch Center

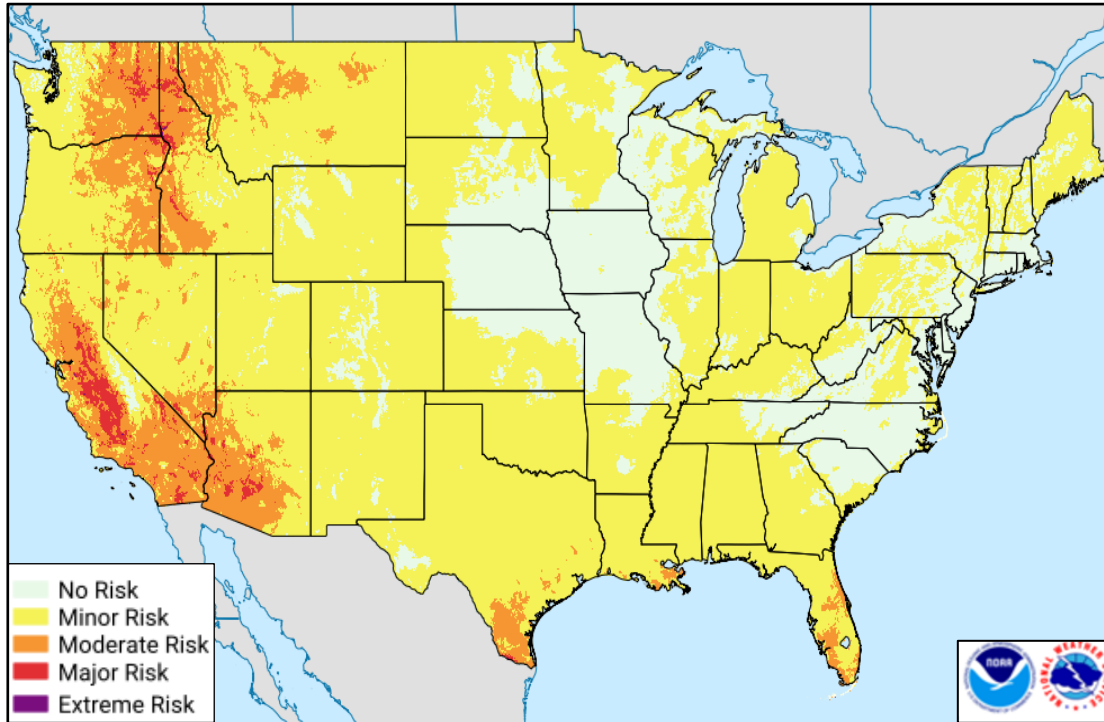
Precipitation & Excessive Rainfall



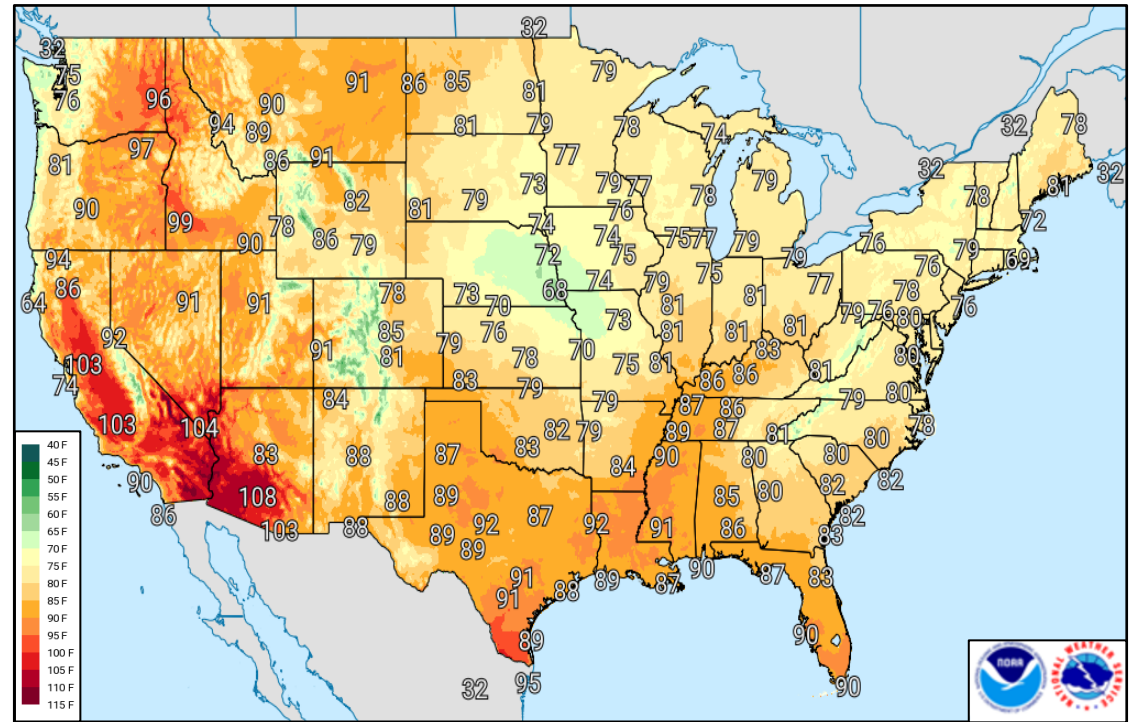
FEMA

National Watch Center

Excessive Heat – Sep 1



Heat Risk

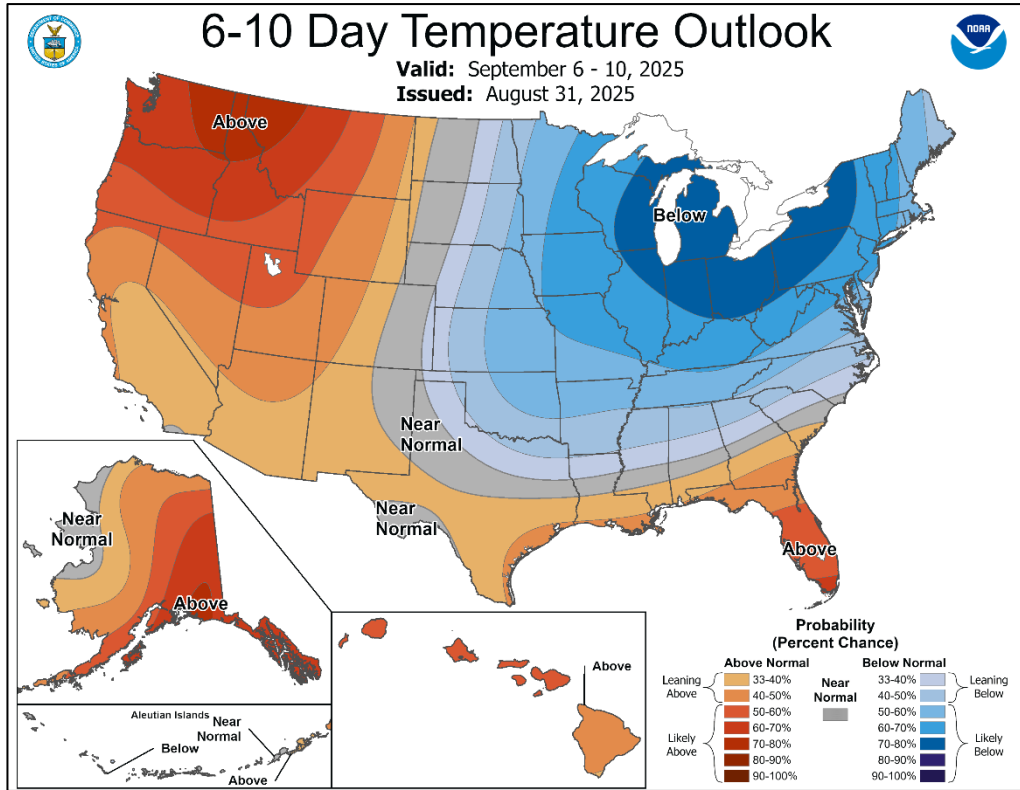


High Temperature Forecast

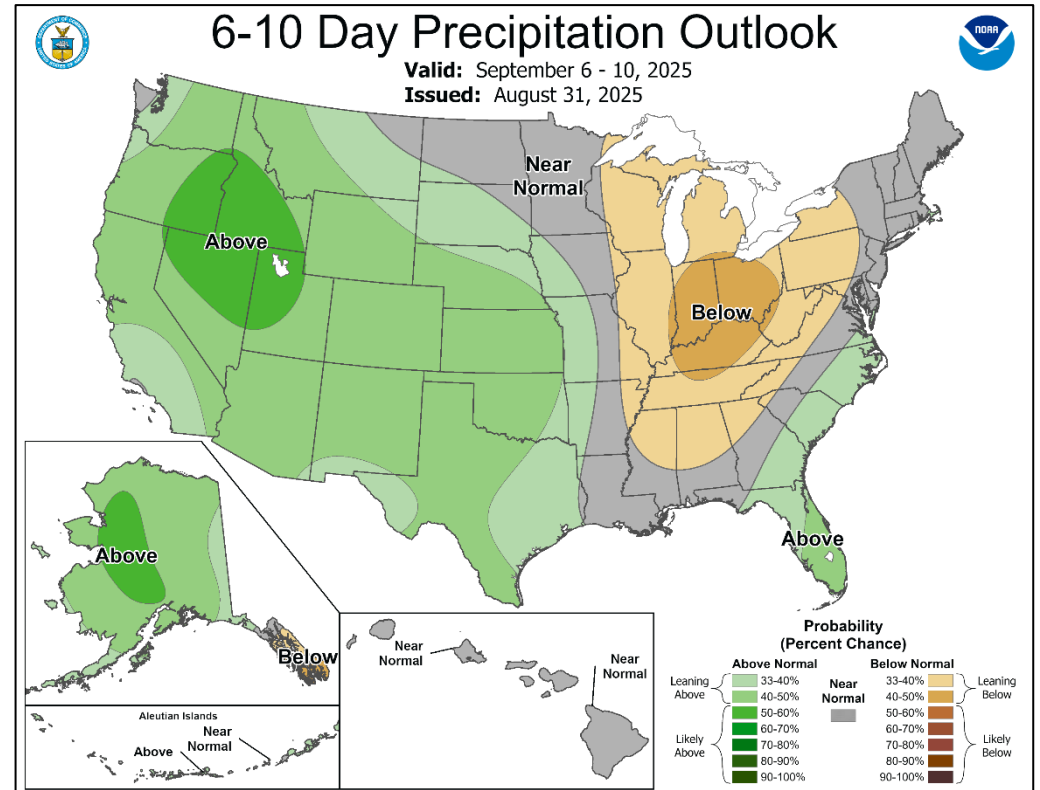


FEMA

Long Range Outlooks – Sept 6-10



6-10 Day Temperature Probability



6-10 Day Precipitation Probability


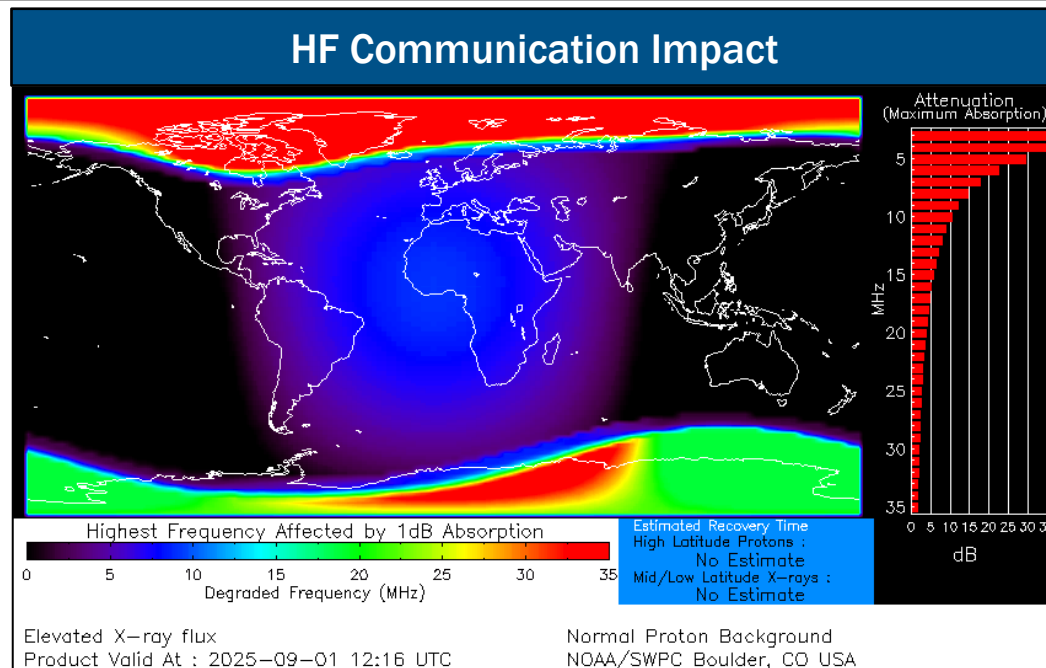


FEMA

Space Weather Outlook

Minor	Space Weather Activity	Geomagnetic Storms	Solar Radiation	Radio Blackouts
Past 24 Hours	None	None	None	None
Next 24 Hours	Strong	G3	None	R1

For further information on NOAA Space Weather Scales refer to: <http://www.swpc.noaa.gov/noaa-scales-explanation>
 For further information on Sunspot Activity refer to: <https://www.swpc.noaa.gov/phenomena/sunspotsolar-cycle>



FEMA

National Watch Center

Wildfire Summary

Fire Name (County, ST)	FMAG #	Acres Burned	Percent Contained	Evacuations	Structures (Homes / Other)			Fatalities / Injuries
					Threatened	Damaged	Destroyed	
Flat (Jefferson/Deschutes, OR) FINAL	5610-FM-OR	23,346	52% (+13)	M: LIFTED	H: 1,457	H: 2	H: 5	0 / 4 (+1)
				V: 0	O: 602	O: 2	O: 11	
Windy Rock (Powell, MT)	5611-FM-MT	2,163 (-20)	0%	M: 0	H: 36	H: 0	H: 0	0 / 5
				V: 0	O: 0	O: 0	O: 0	

(Evacuations: M = Mandatory / V = Voluntary; Structures: H = Homes and Mixed Commercial/Residential / O = Non-residential Commercial/Other Minor Structures)



FEMA

FEMA Common Operating Picture

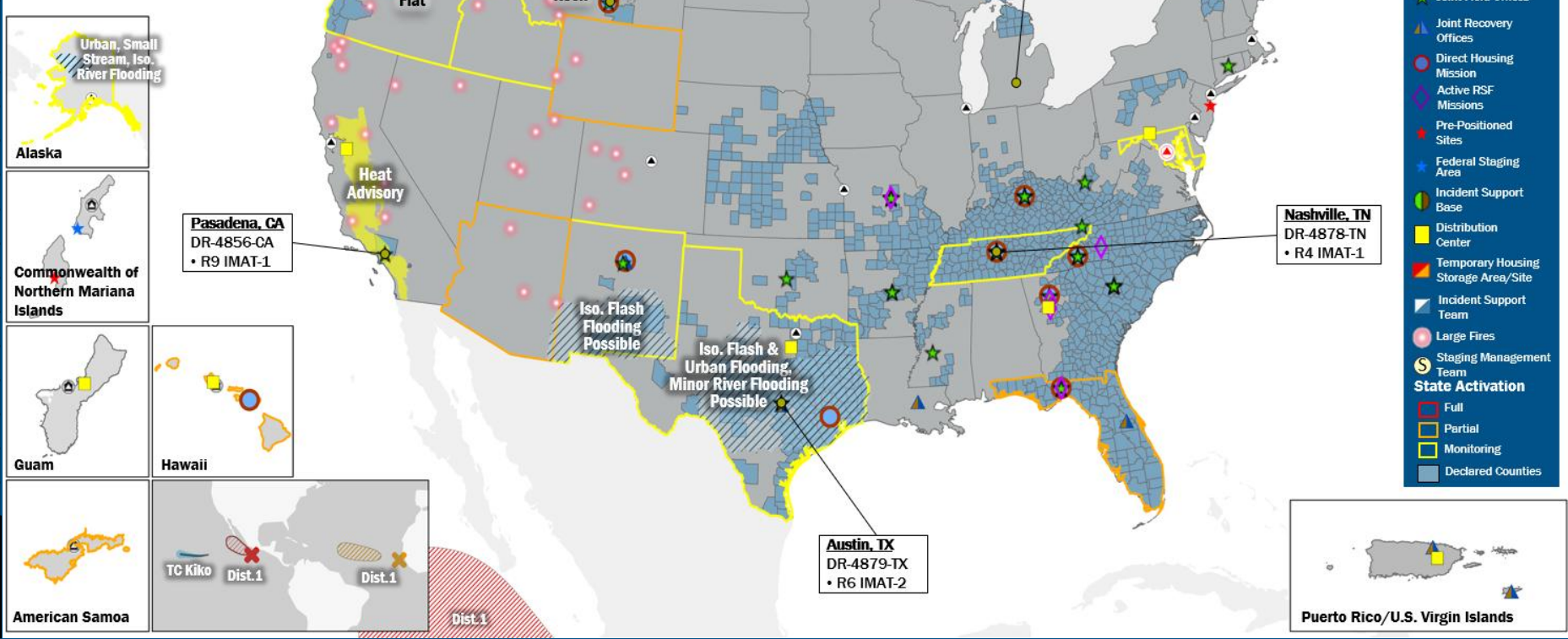
17 Joint Field Offices **Supporting** **58 + 7** Major Disasters Emergency Declarations **12** Direct Housing Missions **7** RSF-Supported Disasters **6** Joint Recovery Offices

Monday
September 1, 2025
8:30 a.m. ET

FEMA HQ	
NWC	NRCC
Monitoring	Steady State
FEMA REGIONS	
Watch	RRCC
Monitoring	R1 Rostered
Monitoring	R2 Rostered
Monitoring	R3 Rostered
Monitoring	R4 Rostered
Monitoring	R5 Rostered
Monitoring	R6 Rostered
Monitoring	R7 Rostered
Monitoring	R8 Rostered
Monitoring	R9 Rostered
Monitoring	R10 Rostered
Notes:	
NRCC/RWCs/RRCCs: • R5 Watch: Staffing (Dayshift 7:00 a.m. to 7:00 p.m. ET)	State EOCs: • AZ/HI/ID/OR/WA/WY: Wildfires • FL/TN: Previous Incidents • AK/MD/NM/TX: Flooding • AS: Flooding/Landslides
Volunteer Force	
Rostered 7,985	Deployed 3
Surge Capacity Force	
Rostered 8,021	Deployed 1

N-IMATs	
2-5 Teams Available	
Red	
White	
Blue	
Gold	
HS	
R-IMATs	
≥ 7 Teams Available	
R1	3
R2	
R3	1
R4 (1)	TN (Jun 23)
R4 (2)	
R5	MI (Jul 27)
R6 (1)	
R6 (2)	TX (Jul 6)
R7	2
R8	MT (Jul 6)
R9 (1)	CA (Jan 8)
R9 (2)	
R10	

REGIONAL BREAKDOWN				
	JFO	DR	EM	JRO
R1	1	1	0	0
R2	0	0	0	2
R3	2	7	1	0
R4	7	21	5	1
R5	0	2	0	0
R6	4	9	1	3
R7	1	13	0	0
R8	1	1	0	0
R9	1	3	0	0
R10	0	1	0	0



IM Workforce

12,047 Assigned
4,395 (+68) Unavailable
5,152 (-25) Deployed

21% / 2,500 (-43) Available

IM Cadre Availability

18 Cadres ≤ 25% Availability

Alternative Dispute Resolution: 16% (5/31); Civil Rights: 9% (10/111); Disaster Field Training Operations: 13% (9/69); Disability Integration: 11% (2/18); External Affairs: 11% (35/327); Environmental Planning and Historic Preservation: 9% (65/698); Field Leadership: 7% (8/122); Financial Management: 18% (34/189); Hazard Mitigation: 8% (64/805); Human Resources: 13% (22/167); Interagency Recovery Coordination: 21% (50/243); Information Technology: 19% (116/612); Logistics: 18% (274/1,545); Operations: 16% (60/364); Public Assistance: 14% (294/2,083); Planning: 6% (24/371); Safety: 9% (8/91); Security: 14% (16/113)

MERS

≥ 66%

36 Assigned
6 Unavailable
0 Deployed

30 Available

US&R

≥ 66%

28 Assigned
1 Unavailable
0 Deployed

27 Available

FCO

≤ 1 Type I

39 Assigned
3 Unavailable
34 (21 FCOR) Deployed

2 Available

Joint Preliminary Damage Assessments

Region	State / Location	Incident	IA	Number of Counties		Start - End
			PA	Requested	Complete	
R5	IL	Severe Weather and Flooding Aug 16-19	IA	4	0	TBD - TBD
			PA	0	0	N/A
R7	KS	Severe Storms and Tornado Jul 17-22	IA	0	0	N/A
			PA	15	0	8/18 - TBD
	NE	Severe Thunderstorms Aug 8-10	IA	0	0	N/A
			PA	13	9	8/18 - TBD



FEMA

Declaration Requests in Process – 12

State / Tribe / Territory – Incident Description	Type	IA	PA	HM	Requested
CTM* – Severe Storms, Flooding, and Straight-line Winds	DR		X	X	Jul 17
ND – Severe Storm, Straight-line Winds, and Tornadoes	DR		X	X	Jul 21
NE – Severe Storm and Straight-line Winds	DR		X	X	Jul 24
NC – Tropical Depression Chantal	DR		X	X	Aug 5
KS – Severe Storms, Straight-line Winds, Tornadoes, and Flooding	DR		X	X	Aug 5
SWO** – Severe Storms and Flooding	DR	X	X	X	Aug 5
MD – Severe Storms and Flooding (Appeal)	DR		X	X	Aug 19
OK – Severe Storms, Tornadoes, Straight-line Winds, and Flooding (Appeal)	DR		X	X	Aug 19
LLBO*** – Severe Storm and Straight-line Winds	DR	X	X	X	Aug 19
IL – Severe Storms and Flooding	DR	X		X	Aug 21
VT – Severe Storms and Flooding	DR		X	X	Aug 22
WI – Severe Storms, Straight-line Winds, Flooding, and Mudslides	DR	X	X	X	Aug 27

* Crow Tribe of Montana, ** Sisseton-Wahpeton Oyate, *** Leech Lake Band of Ojibwe



FEMA



FEMA

Helping people before, during, and after disasters.



Scan to subscribe to this briefing.