

FEMA National Watch Center

Daily Operations Briefing

Saturday, August 30, 2025

8:30 a.m. ET



FEMA

National Current Ops / Monitoring

New Significant Incidents / Ongoing Ops

- No new significant incidents / operations

Hazard Monitoring

- Excessive Rainfall / Flash Flooding –Central/Southern Plains and Alaska
- Tropical Activity:
 - Atlantic:
 - Disturbance 1: Low (30%)
 - Central and Eastern Pacific:
 - Disturbance 1: High (80%)
 - Disturbance 2: High (80%)

Disaster Declaration Activity

- No new declaration activity

Event Monitoring

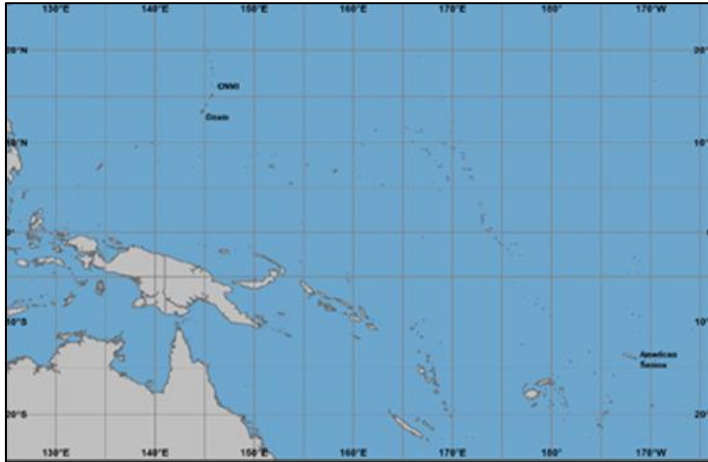
- No new significant events



FEMA

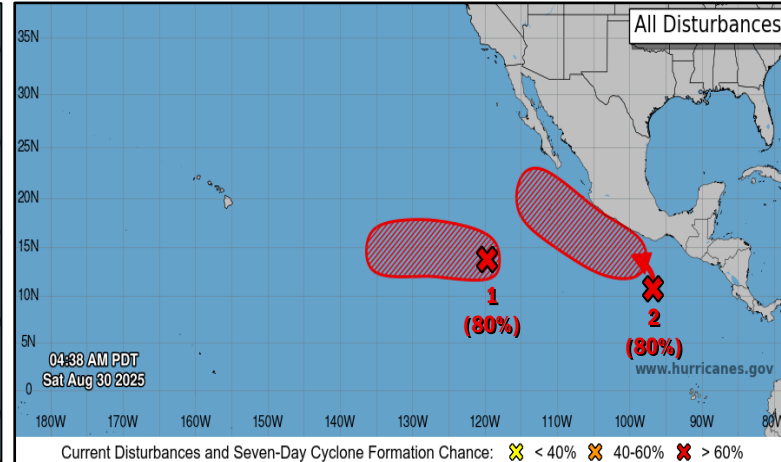
Tropical Outlook

Western Pacific



- No tropical cyclones threatening the U.S. territories

Central and Eastern Pacific



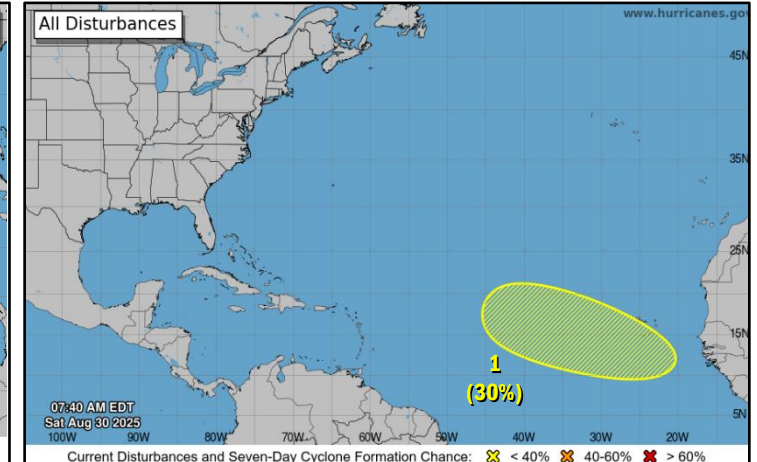
Disturbance 1 (EP93): (as of 8:00 a.m. ET)

- Located 900 miles SW of the Baja California peninsula
- Moving WNW at 10 mph
- Conditions appear favorable for gradual development
- A tropical depression is likely to form **early next week**
- Formation chance – 48-hour: Med (50%); 7-day: High (80%)

Disturbance 2: (as of 8:00 a.m. ET)

- Located S of southern Mexico
- Moving WNW at 10-15 mph
- An area of low pressure to possibly form this early next week
- Likely to become a tropical depression by the middle of next week
- Formation chance – 48-hour: Low (30%); 7-day: High (80%)

Atlantic



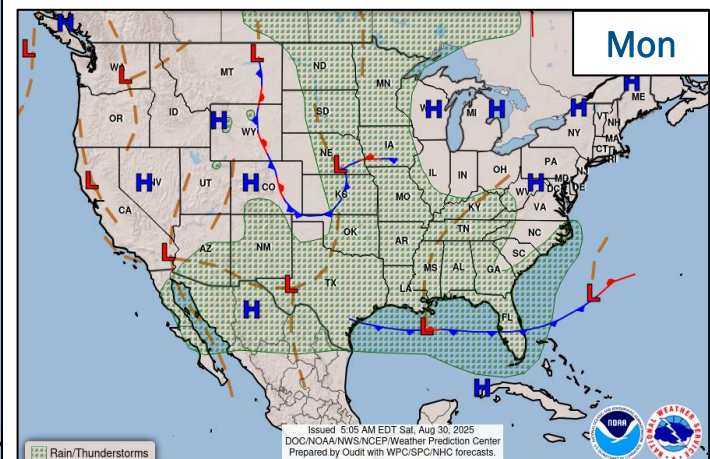
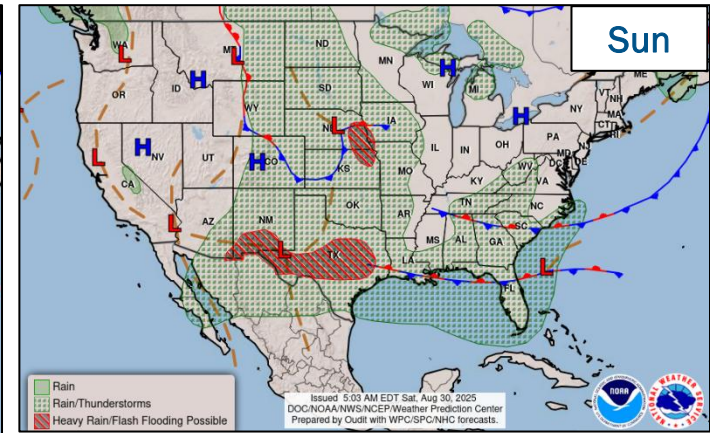
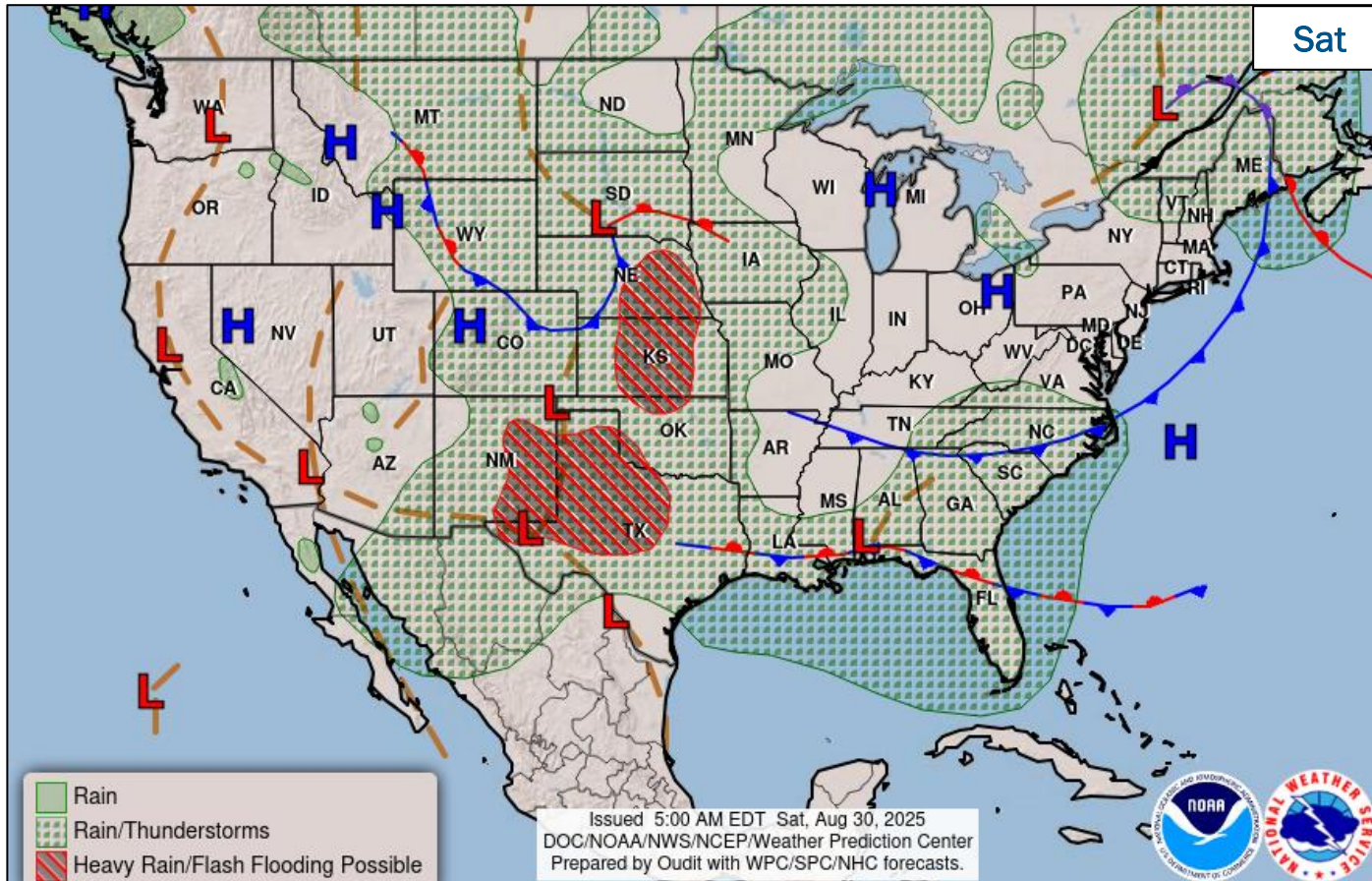
Disturbance 1: (as of 8:00 a.m. ET)

- Located off the west coast of Africa
- Environmental conditions could support some slow development of this system
- Formation chance – 48-hour: Low (near 0%); 7-day: Low (30%)



FEMA

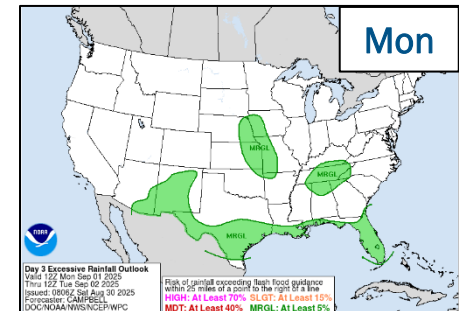
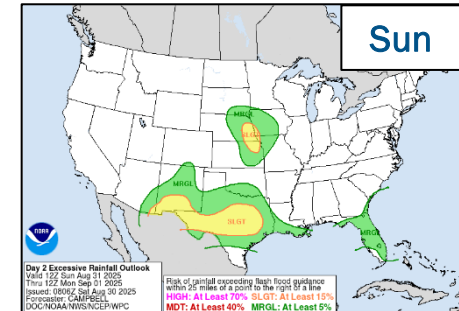
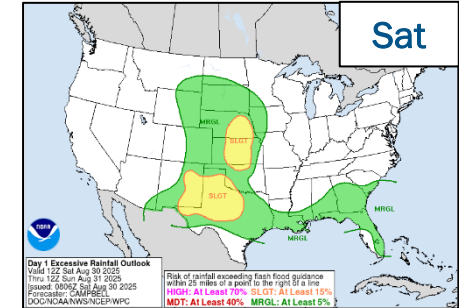
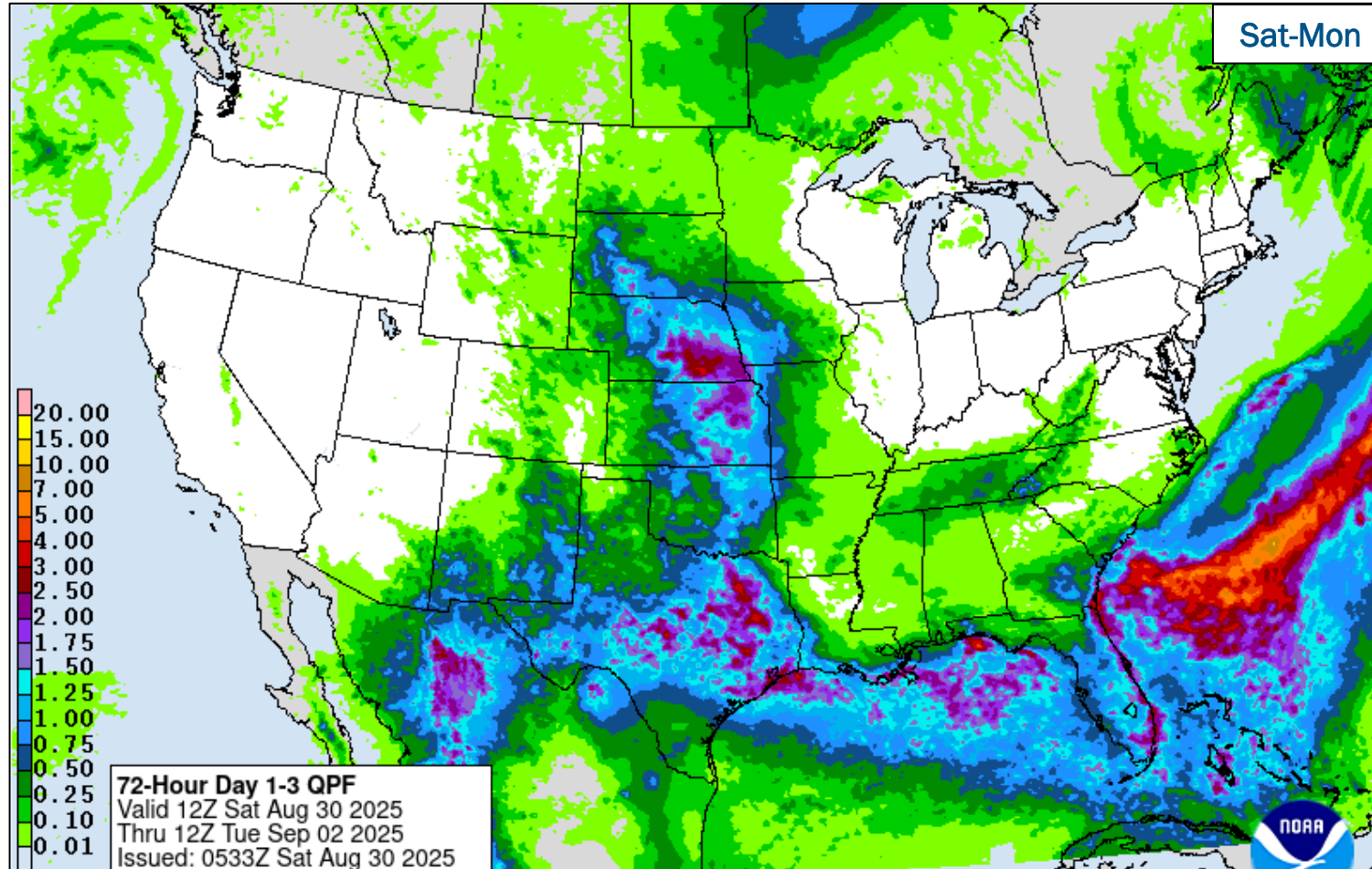
National Weather Forecast



FEMA

National Watch Center

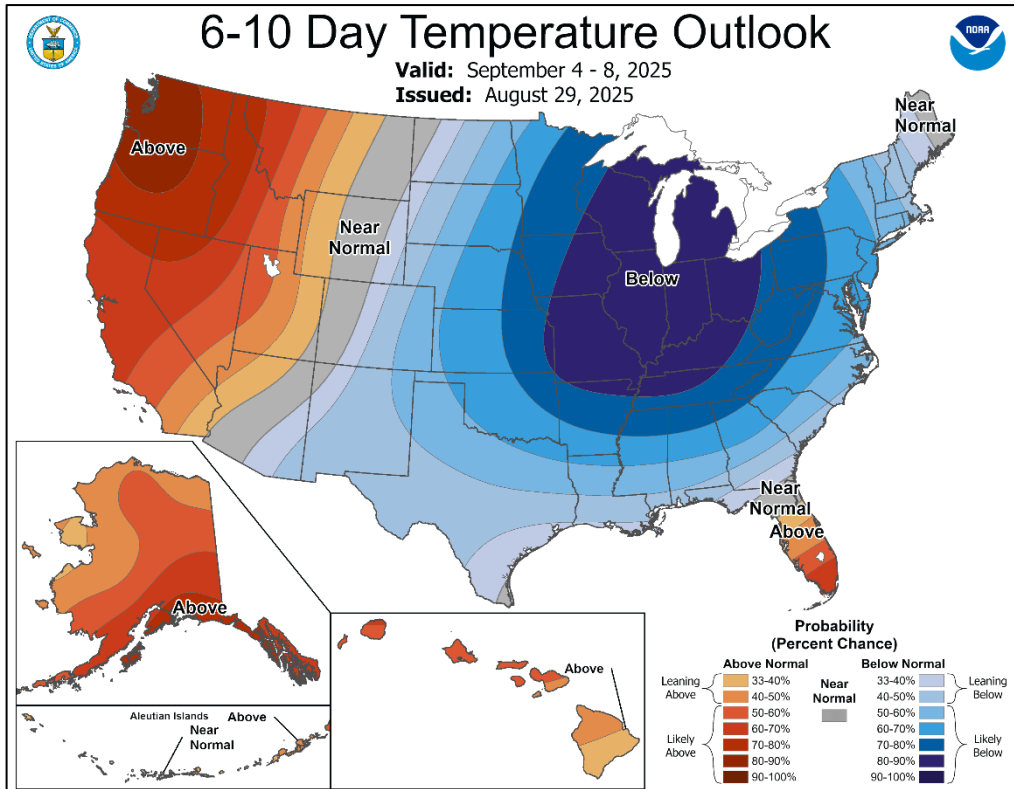
Precipitation & Excessive Rainfall



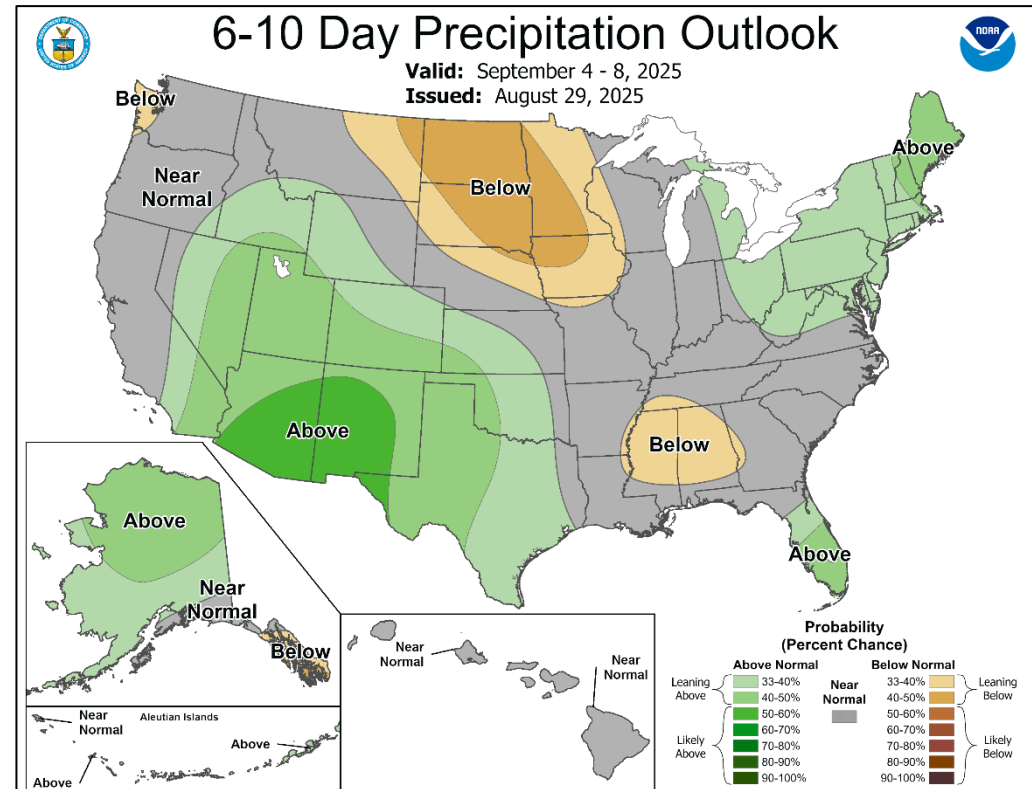
FEMA

National Watch Center

Long Range Outlooks – Sept 4–Sep 8



6-10 Day Temperature Probability



6-10 Day Precipitation Probability


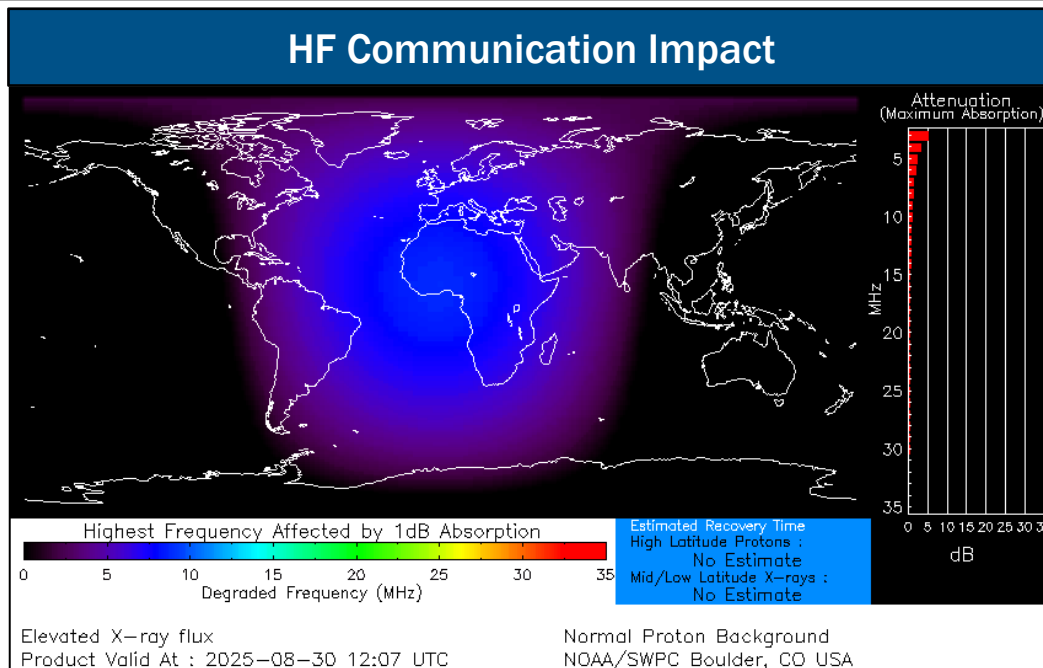


FEMA

Space Weather Outlook

Minor	Space Weather Activity	Geomagnetic Storms	Solar Radiation	Radio Blackouts
Past 24 Hours	None	None	None	None
Next 24 Hours	Minor	None	None	R1

For further information on NOAA Space Weather Scales refer to: <http://www.swpc.noaa.gov/noaa-scales-explanation>
 For further information on Sunspot Activity refer to: <https://www.swpc.noaa.gov/phenomena/sunspotsolar-cycle>



FEMA

Wildfire Summary

Fire Name (County, ST)	FMAG #	Acres Burned	Percent Contained	Evacuations	Structures (Homes / Other)			Fatalities / Injuries
					Threatened	Damaged	Destroyed	
Flat (Jefferson/Deschutes, OR)	5610-FM-OR	23,380	13%	M: LIFTED	H: 1,457	H: 1	H: 5	0 / 2
				V: 0	O: 602	O: 1	O: 12	
Windy Rock (Powell, MT)	5611-FM-MT	2,295 (+45)	0%	M: 0	H: 36 (-143)	H: 0	H: 0	0 / 5
				V: 0	O: 0	O: 0	O: 0	

(Evacuations: M = Mandatory / V = Voluntary; Structures: H = Homes and Mixed Commercial/Residential / O = Non-residential Commercial/Other Minor Structures)



FEMA

FEMA Common Operating Picture

17 Joint Field Offices **Supporting** **58 + 7** Major Disasters Emergency Declarations **12** Direct Housing Missions **7** RSF-Supported Disasters **6** Joint Recovery Offices

Saturday August 30, 2025 8:30 a.m. ET

FEMA HQ	
NWC	NRCC
Monitoring	Steady State
FEMA REGIONS	
Watch	RRCC
Monitoring	R1 Rostered
Monitoring	R2 Rostered
Monitoring	R3 Rostered
Monitoring	R4 Rostered
Monitoring	R5 Rostered
Monitoring	R6 Rostered
Monitoring	R7 Rostered
Monitoring	R8 Rostered
Monitoring	R9 Rostered
Monitoring	R10 Rostered

N-IMATs	
2-5 Teams Available	
Red	
White	
Blue	
Gold	
HS	
R-IMATs	
≥ 7 Teams Available	
R1	1
R2	
R3	3
R4 (1)	TN (Jun 23)
R4 (2)	
R5	MI (Jul 27)
R6 (1)	
R6 (2)	TX (Jul 6)
R7	
R8	MT (Jul 6)
R9 (1)	CA (Jan 8)
R9 (2)	
R10	2

REGIONAL BREAKDOWN				
	JFO	DR	EM	JRO
R1	1	1	0	0
R2	0	0	0	2
R3	2	7	1	0
R4	7	21	5	1
R5	0	2	0	0
R6	4	9	1	3
R7	1	13	0	0
R8	1	1	0	0
R9	1	3	0	0
R10	0	1	0	0

Notes:

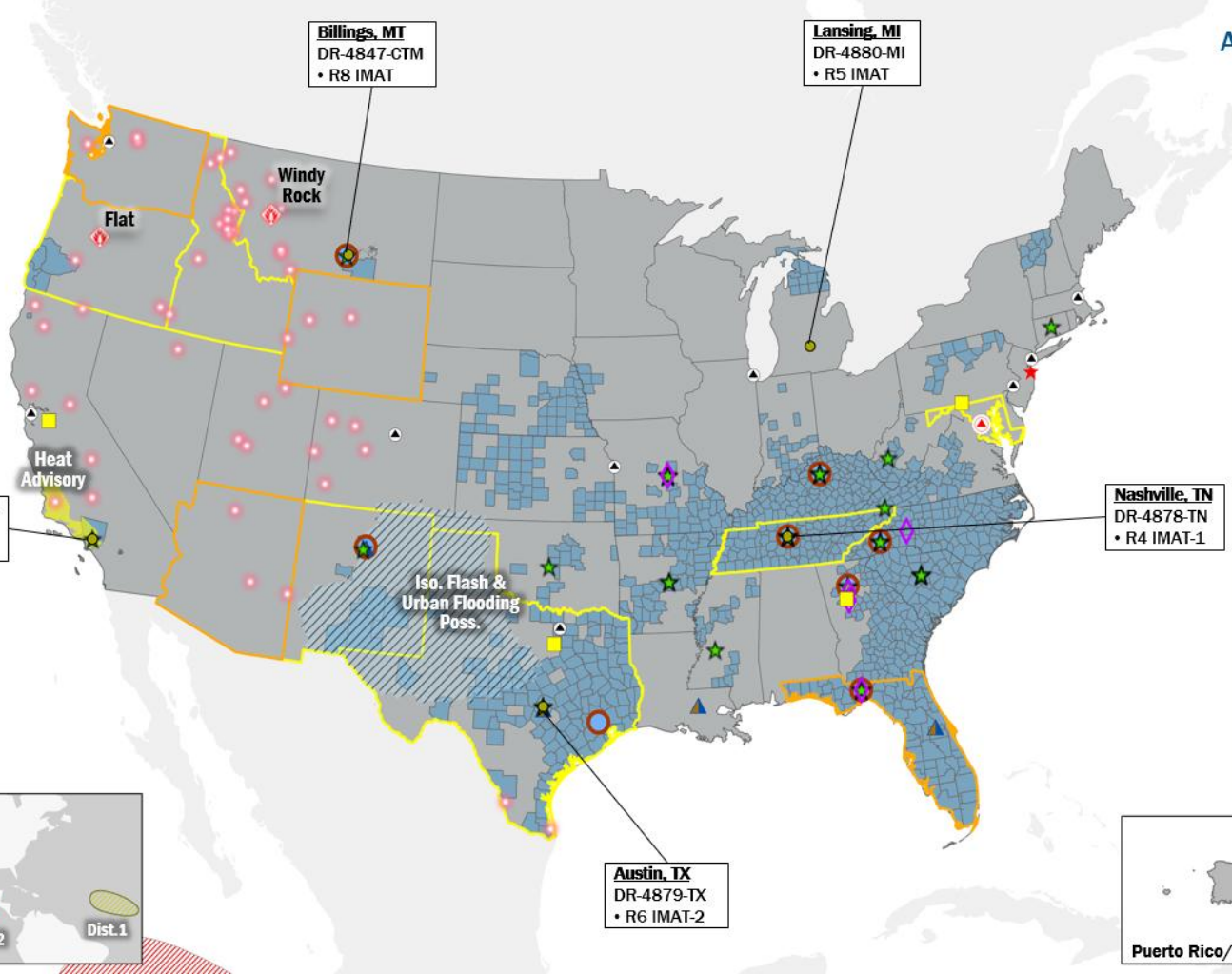
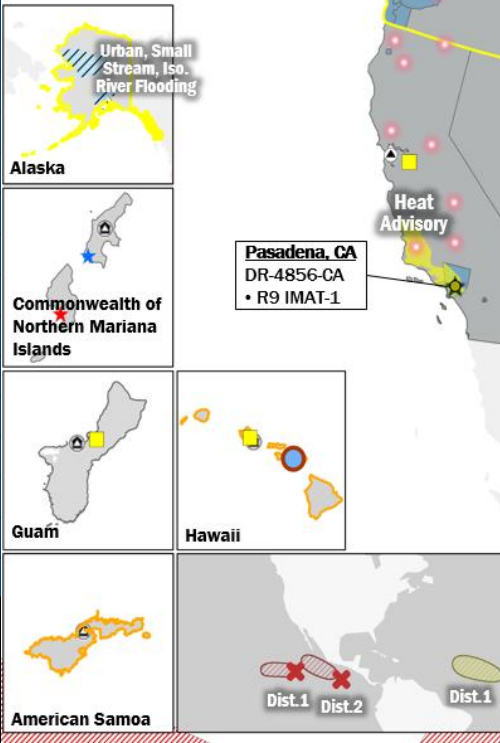
NRCC/RWCs/RRCCs:

- R5 Watch: Staffing (Dayshift 7:00 a.m. to 7:00 p.m. ET)

State EOCs:

- AZ/HI/ID/OR/WA/WY: Wildfires
- FL/TN: Previous Incidents
- AK/MD/NM/TX: Flooding
- AS: Flooding/Landslides

Volunteer Force	
Rostered 7,985	Deployed 3
Surge Capacity Force	
Rostered 8,021	Deployed 1



Legend

- FMAG
- FEMA HQ
- Regional Offices
- National IMAT
- Regional IMAT
- Joint Field Offices
- Joint Recovery Offices
- Direct Housing Mission
- Active RSF Missions
- Pre-Positioned Sites
- Federal Staging Area
- Incident Support Base
- Distribution Center
- Temporary Housing Storage Area/Site
- Incident Support Team
- Large Fires
- Staging Management Team
- State Activation**
- Full
- Partial
- Monitoring
- Declared Counties

IM Workforce

12,047 (-1) Assigned
 4,331 (+41) Unavailable
 5,222 (-63) Deployed
 21% / 2,494 (+21) Available

IM Cadre Availability

18 Cadres ≤ 25% Availability

Alternative Dispute Resolution: 16% (5/31); Civil Rights: 10% (11/111); Disaster Field Training Operations: 13% (9/69); Disability Integration: 11% (2/18); External Affairs: 10% (34/327); Environmental Planning and Historic Preservation: 9% (64/698); Field Leadership: 3% (4/122); Financial Management: 18% (34/189); Hazard Mitigation: 9% (69/805); Human Resources: 14% (23/167); Interagency Recovery Coordination: 21% (51/243); Information Technology: 18% (108/612); Logistics: 18% (272/1,545); Operations: 16% (60/364); Public Assistance: 14% (285/2,083); Planning: 6% (23/371); Safety: 8% (7/91); Security: 14% (16/113)

MERS
≥ 66%

36 Assigned
 6 Unavailable
 0 Deployed
 30 Available

US&R
≥ 66%

28 Assigned
 1 Unavailable
 0 Deployed
 27 Available

FCO
≤ 1 Type I

39 Assigned
 3 Unavailable
 34 (21 (+2) FCOR) Deployed
 2 Available

Joint Preliminary Damage Assessments

Region	State / Location	Incident	IA	Number of Counties		Start - End
			PA	Requested	Complete	
R5	IL	Severe Weather and Flooding Aug 16-19	IA	4	0	TBD - TBD
			PA	0	0	N/A
R7	KS	Severe Storms and Tornado Jul 17-22	IA	0	0	N/A
			PA	15	0	8/18 - TBD
	NE	Severe Thunderstorms Aug 8-10	IA	0	0	N/A
			PA	13	9 (+4)	8/18 - TBD



FEMA

Declaration Requests in Process – 12

State / Tribe / Territory – Incident Description	Type	IA	PA	HM	Requested
CTM* – Severe Storms, Flooding, and Straight-line Winds	DR		X	X	Jul 17
ND – Severe Storm, Straight-line Winds, and Tornadoes	DR		X	X	Jul 21
NE – Severe Storm and Straight-line Winds	DR		X	X	Jul 24
NC – Tropical Depression Chantal	DR		X	X	Aug 5
KS – Severe Storms, Straight-line Winds, Tornadoes, and Flooding	DR		X	X	Aug 5
SWO** – Severe Storms and Flooding	DR	X	X	X	Aug 5
MD – Severe Storms and Flooding (Appeal)	DR		X	X	Aug 19
OK – Severe Storms, Tornadoes, Straight-line Winds, and Flooding (Appeal)	DR		X	X	Aug 19
LLBO*** – Severe Storm and Straight-line Winds	DR	X	X	X	Aug 19
IL – Severe Storms and Flooding	DR	X		X	Aug 21
VT – Severe Storms and Flooding	DR		X	X	Aug 22
WI – Severe Storms, Straight-line Winds, Flooding, and Mudslides	DR	X	X	X	Aug 27

* Crow Tribe of Montana, ** Sisseton-Wahpeton Oyate, *** Leech Lake Band of Ojibwe



FEMA

National Watch Center



FEMA

Helping people before, during, and after disasters.



Scan to subscribe to this briefing.