

FEMA National Watch Center

Daily Operations Briefing

Monday, August 29, 2022

8:30 a.m. ET



FEMA

National Current Ops / Monitoring

New Significant Incidents / Ongoing Ops

- Flooding – Lower Mississippi Valley

Hazard Monitoring

- Severe Thunderstorms possible – Upper Mississippi Valley and Great Lakes
- Heavy Rain and Flash Flooding – Southern Plains
- Tropical Activity:
 - Atlantic:
 - Disturbance 1: High (80%); Disturbance 2: Low (10%); Disturbance 3: Low (30%); Disturbance 4: Low (20%)

Disaster Declaration Activity

- No new declaration activity

Event Monitoring

- No significant events



FEMA

Flooding – Lower Mississippi Valley

Current Situation:

The Pearl River at Jackson, MS is currently at Moderate Flood Stage and is not expected to reach Major Flood Stage. Some homes and businesses may be impacted. Nearly saturated soils, combined with already elevated and flooded streams across the region, will make this area vulnerable to additional flash and urban flooding impacts.

Lifeline Impacts: FEMA Region IV reports all Community Lifelines remain Green *Safety and Security:*

- Mandatory evacuations in effect for Ridgeland (Hinds County)

Food, Water, Shelter:

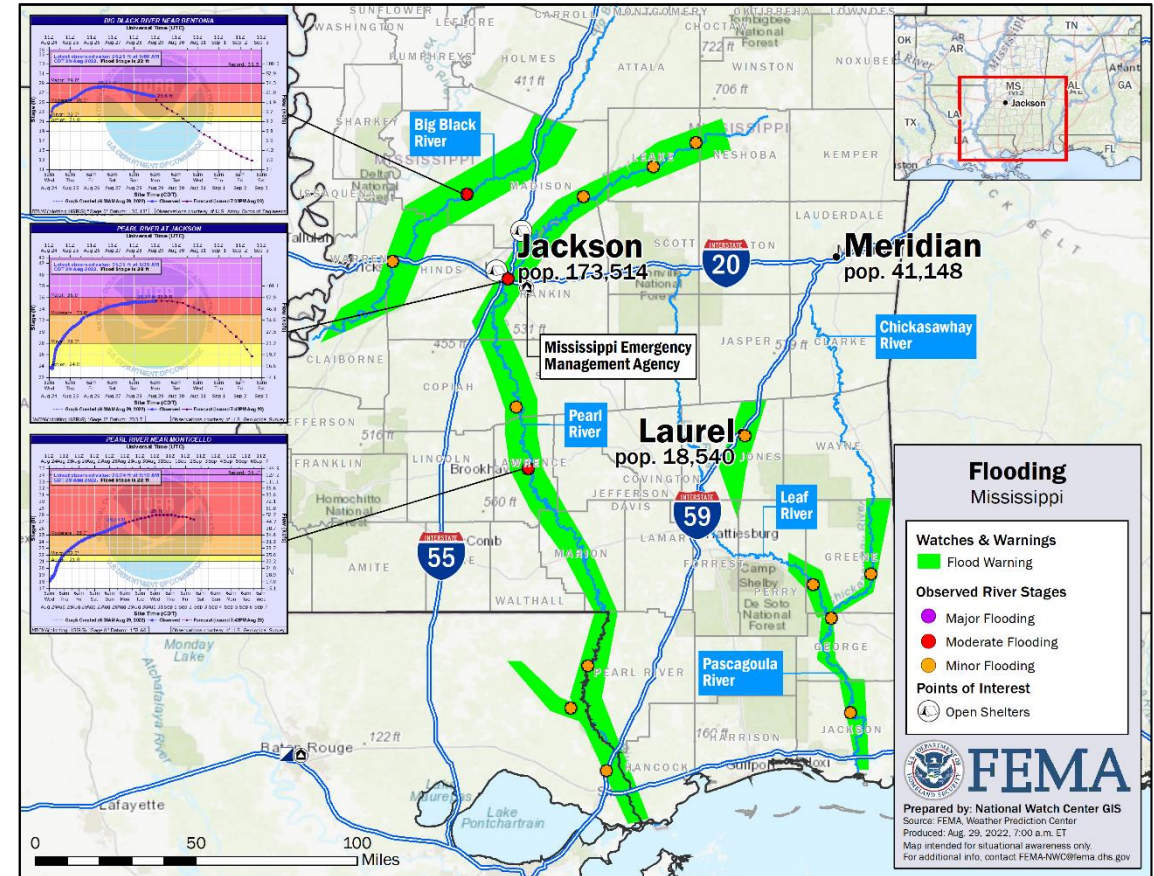
- Two American Red Cross shelters open near Jackson, MS; two occupants

State / Local Response:

- MS EOC remains at Partial Activation; Governor declared State of Emergency for 23 counties
- State search and rescue teams are on standby; City of Jackson is providing sandbags to residents

FEMA / Federal Response:

- FEMA Region IV RA remains in constant contact with MEMA
- No request for FEMA assistance
- FEMA Region IV and the NWC will continue to monitor

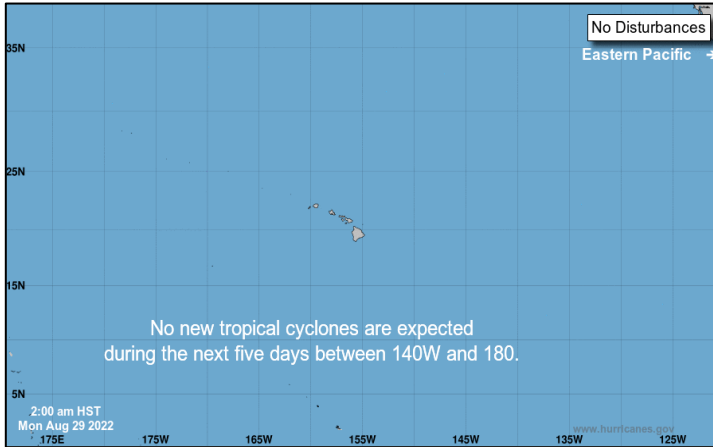


FEMA

National Watch Center

Tropical Outlook – Five Day

Central Pacific



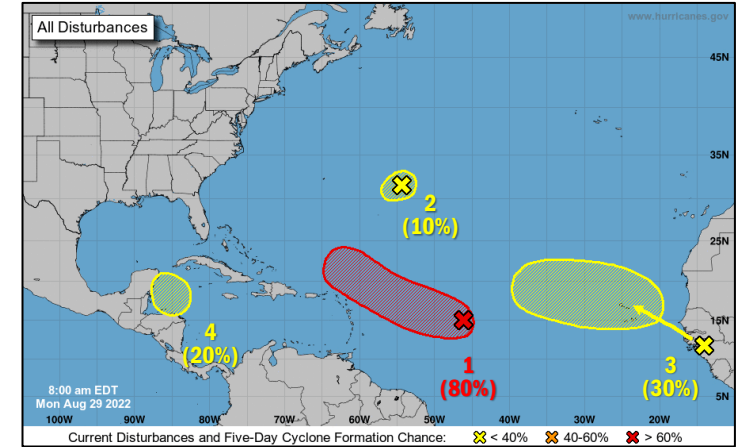
- No new tropical cyclones expected during the next 5 days

Eastern Pacific



- No new tropical cyclones expected during the next 5 days

Atlantic



Disturbance 1 (as of 8:00 a.m. ET)

- Located over the central tropical Atlantic Ocean
- Moving WNW at 5 to 10 mph
- Tropical depression likely to form later this week
- Formation chance – 48-hour: **Med (50%)**; 5-day: **High (80%)**

Disturbance 2 (as of 8:00 a.m. ET)

- Located 600 miles E of Bermuda
- Expected to dissipate by end of the week
- Formation chance – 48-hour: Low (10%); 5-day: Low (10%)

Disturbance 3 (as of 8:00 a.m. ET)

- Forecast to move off the west coast of Africa by tomorrow
- Some gradual development possible
- Formation chance – 48-hour: Low (10%); 5-day: Low (30%)

Disturbance 4 (as of 8:00 a.m. ET)

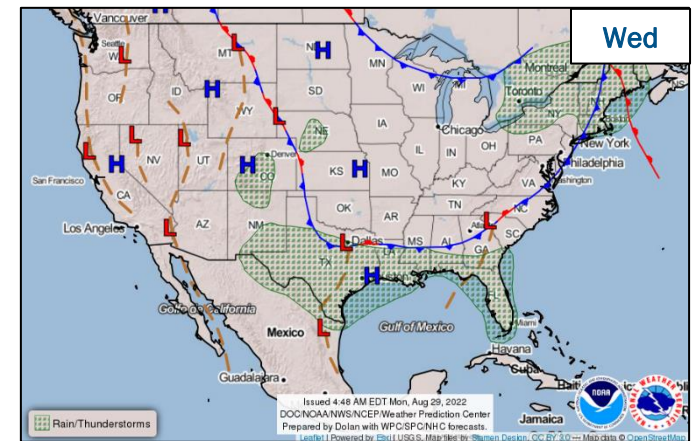
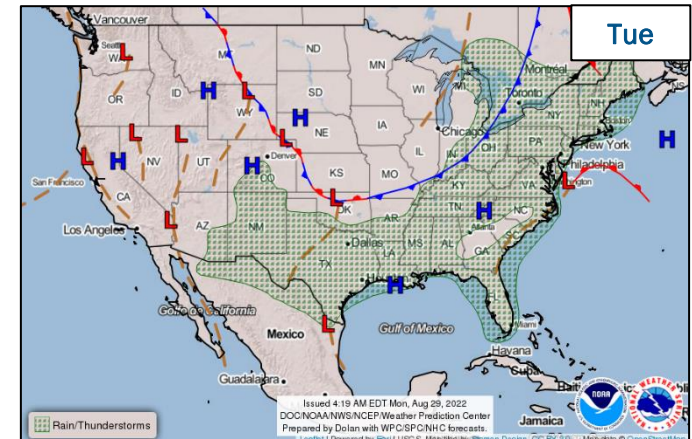
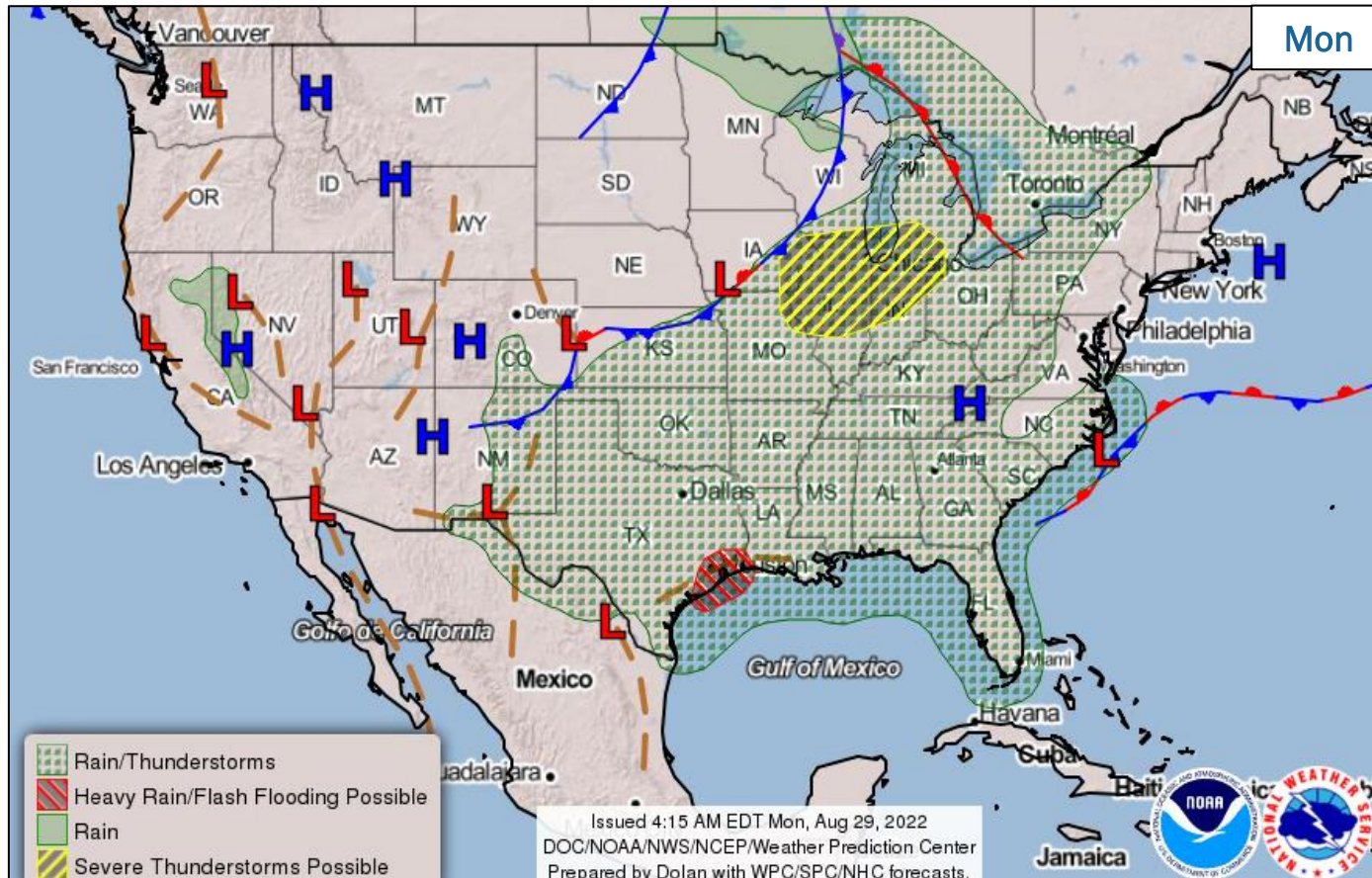
- Could develop over the northwestern Caribbean later this week
- Formation chance – 48-hour: Low (near 0%); 5-day: Low (20%)



FEMA

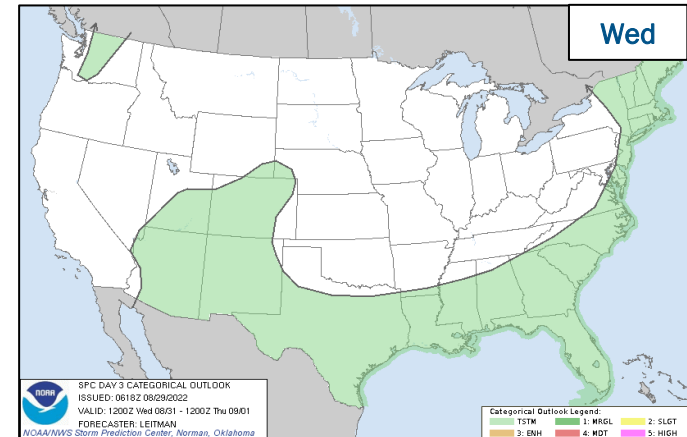
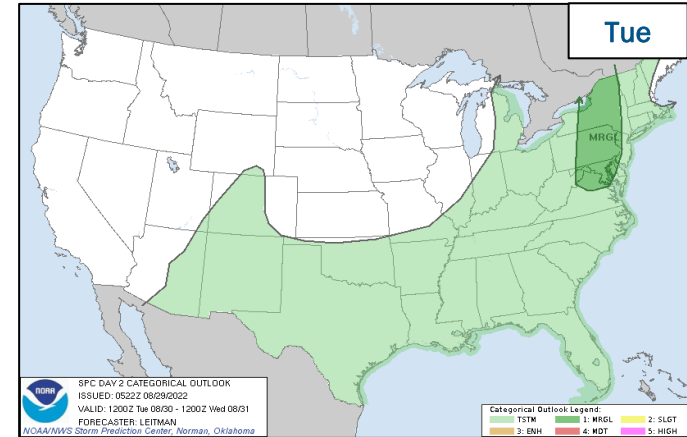
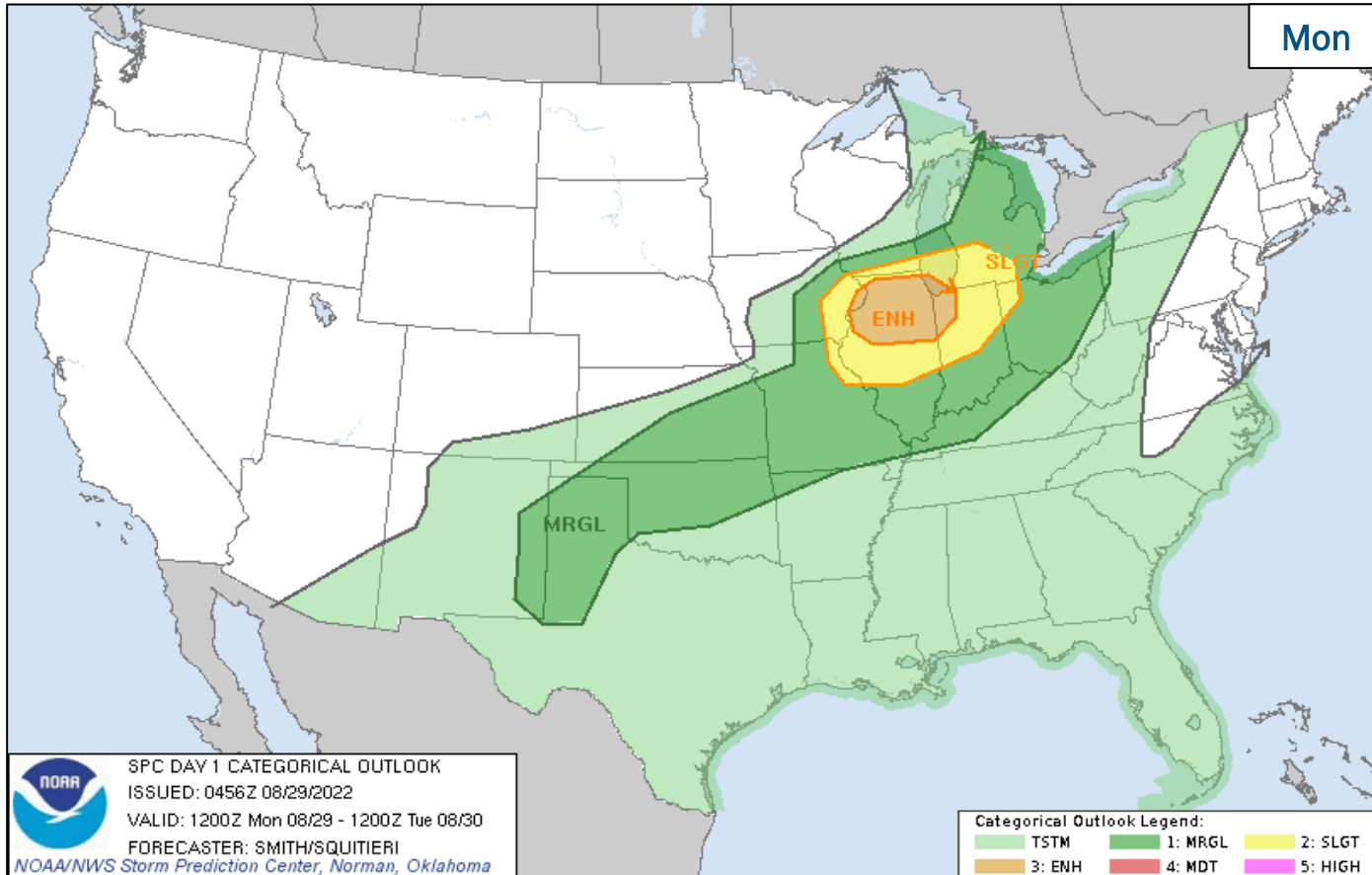
National Watch Center

National Weather Forecast



FEMA

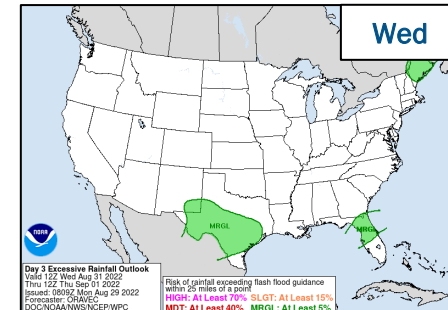
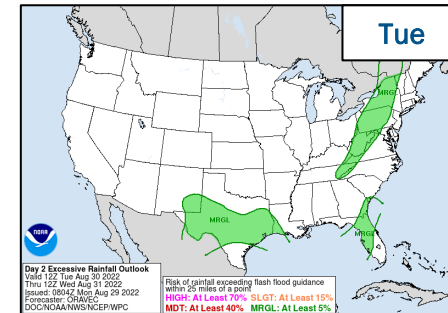
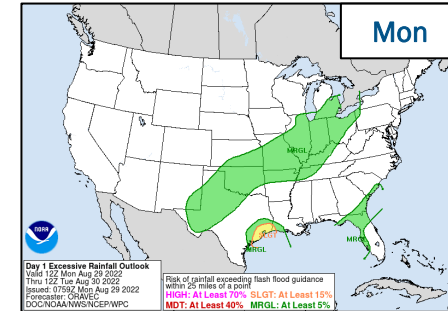
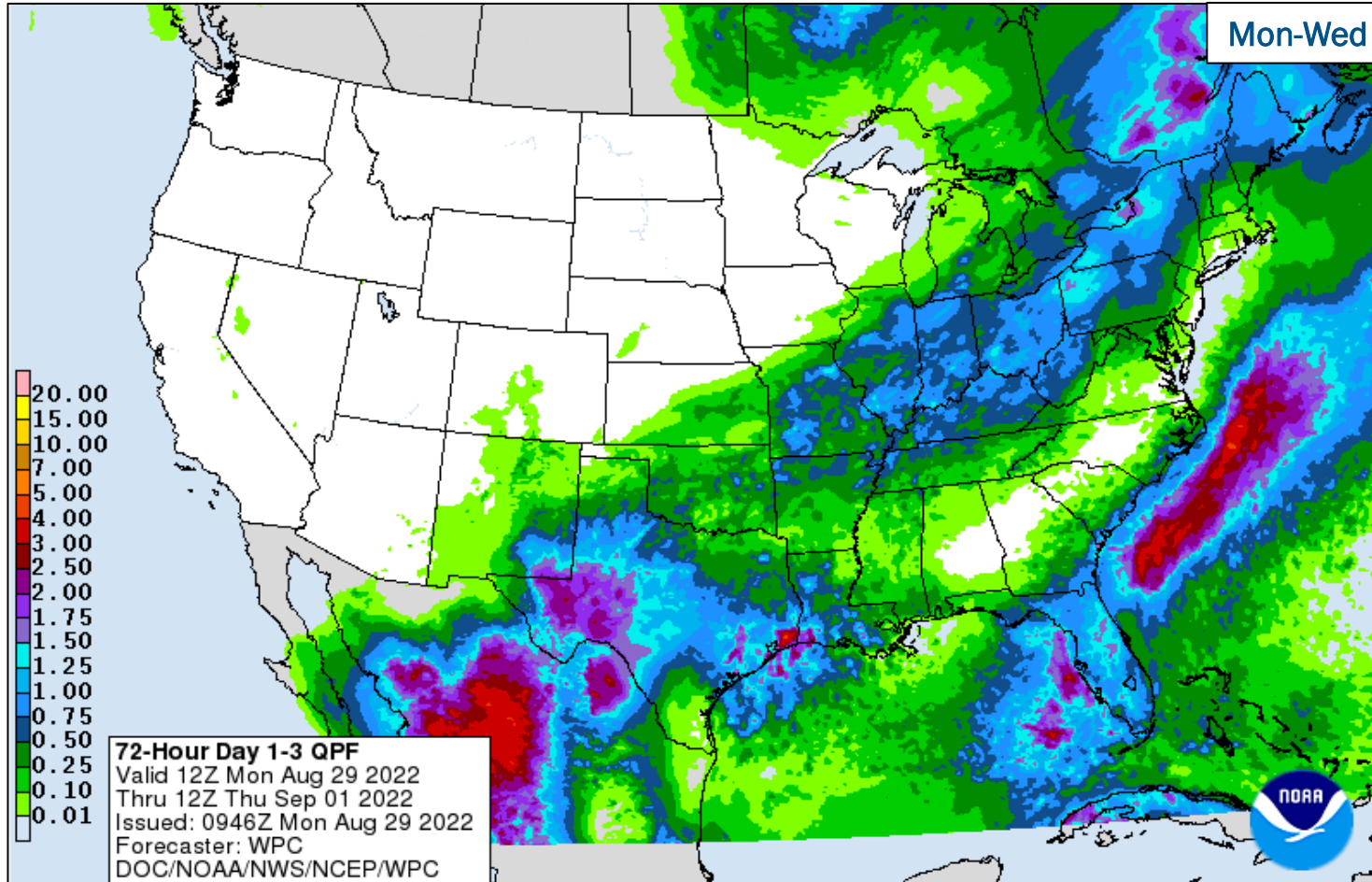
Severe Weather Outlook



FEMA

National Watch Center

Precipitation & Excessive Rainfall



FEMA

Wildfire Summary

Fire Name (Co., ST)	FMAG #	Acres Burned	Percent Contained	Evacuations	Structures (Homes / Other)			Fatalities / Injuries
					Threatened	Damaged	Destroyed	
Four Corners (Adams/Gem/Valley, ID)	5449-FM-ID	11,345 (1,166)	24% (+6)	M: 900	H: 454	H: 0	H: 0	0 / 6 (+3)
				V: 0	O: 149	O: 0	O: 0	

(Evacuations: M = Mandatory / V = Voluntary; Structures: H = Homes and Mixed Commercial/Residential / O = Non-residential Commercial/Other Minor Structures)



FEMA

FEMA Common Operating Picture

16
Joint Field
Offices

10
Virtual Joint
Field Offices

58
Major
Disasters

9
Emergency
Declarations

Monday
August 29, 2022
8:00 a.m. ET

FEMA HQ		
NWC	NRCC	
Monitoring	Rostered	
FEMA REGIONS		
Watch	RRCC	
Monitoring	I	Rostered
Enhanced	II	Rostered
Monitoring	III	Rostered
Monitoring	IV	Rostered
Monitoring	V	Rostered
Monitoring	VI	Rostered
Monitoring	VII	Rostered
Monitoring	VIII	Rostered
Monitoring	IX	Rostered
Monitoring	X	Rostered
Notes:		
RWCs/RRCCs: • RII RWC: Tropics	STATE EOCs: • NJ: Remnants of Ida • PR: Earthquake Recovery • VI: Sargassum Bloom • GA: Supply Chain Disruptions • KY: Water Shortage • KS: All Hazards • KY/MN/MS/MT/NM/TX/VA/WV: Flooding • CO: Avian Influenza • WA: Avian Influenza, Monkeypox, Wildfires • AZ/CO/NM: Wildfires • AS: Seismic Activity	
Surge Capacity Force		
Rostered Members: 7,627		

N-IMATs	
2-4 Teams Available	
Red	
White	
Blue	
Gold	
R-IMATs	
≥ 7 Teams Available	
I	KY
II	USVI
III	
IV-1	
IV-2	KY
V	1
VI-1	OK
VI-2	
VII	MO
VIII	MT
IX-1	Personnel
IX-2	Personnel
X	
<ul style="list-style-type: none"> Fully Mission Capable (FMC) Partially Mission Capable (PMC) Not Mission Capable (NMC) Deployed 	

REGIONAL BREAKDOWN			
	JFO/VJFO	DR	EM
I	3/0	9	2
II	3/3	5	3
III	2/0	2	0
IV	2/1	9	1
V	0/0	3	0
VI	2/1	3	3
VII	1/1	5	0
VIII	1/1	5	0
IX	0/1	4	0
X	2/2	13	0

Alaska

Northern Mariana Islands

Guam

American Samoa

Hawaii

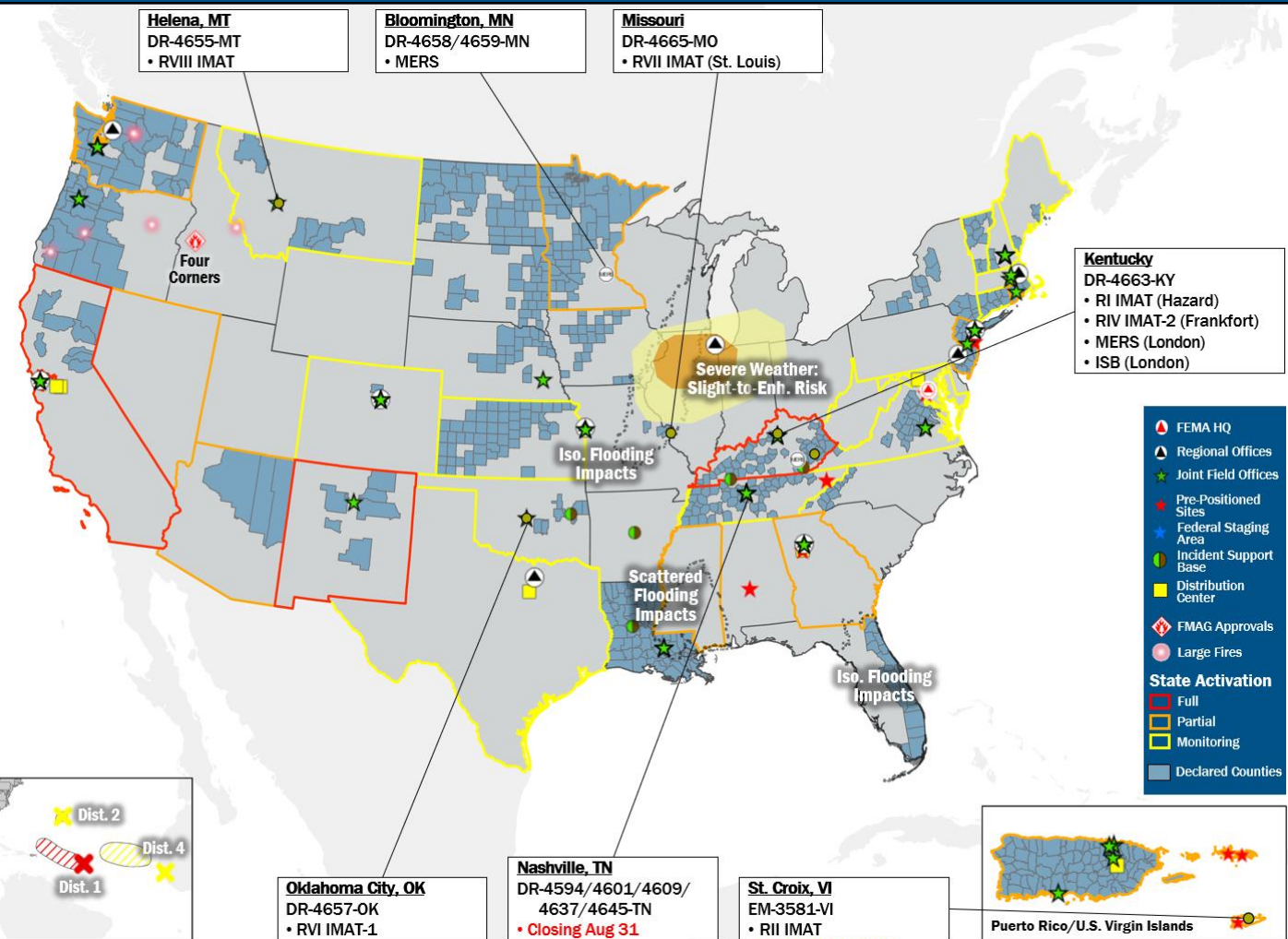
Tropical Activity

Dist. 1

Dist. 2

Dist. 3

Dist. 4



IM Workforce

13,461 Assigned
4,152 (-60) Unavailable
5,100 (+13) Deployed

31% / 4,209 (+47) Available

IM Cadre Availability ≤ 25% Availability

Civil Rights: 16% (18/115); Disability Integration: 25% (16/64); Field Leadership: 14% (20/139); Hazard Mitigation: 18% (238/1,308); Interagency Recovery Coordination: 15% (43/285); Operations: 22% (84/375); Public Assistance: 18% (416/2,312); Planning: 16% (77/493)

MERS

≥ 66%

36 Assigned
0 Unavailable
1 Deployed

35 Available

US&R

≥ 66%

28 Assigned
1 Unavailable
0 Deployed

27 Available

FCO

≤ 1 Type I

51 Assigned
1 Unavailable
45 (23 FCOR) Deployed

5 Available

Joint Preliminary Damage Assessments

Region	State / Location	Incident	IA	Number of Counties		Start - End
			PA	Requested	Complete	
III	VA	Severe Storms and Flooding Jul 13	IA	1	1	7/28 - 8/12
			PA	1	0	7/28 - TBD
	WV	Severe Storms and Flooding Jul 12-13	IA	0	0	N/A
			PA	1	0	8/26 - TBD



FEMA

Declaration Requests in Process – 3

State / Tribe / Territory – Incident Description	Type	IA	PA	HM	Requested
MCN* – Severe Storms, Tornadoes, and Flooding	DR		X	X	Aug 11
AS – Severe Storms, Straight-line Winds, Flooding, and Southern Swells	DR	X	X	X	Aug 12
SRPMIC** – Severe Storms	DR	X	X	X	Aug 17

* Muscogee (Creek) Nation

** Salt River Pima-Maricopa Indian Community



FEMA



FEMA

Helping people before, during, and after disasters.



Scan to subscribe to this briefing.