

FEMA National Watch Center

# Daily Operations Briefing

Sunday, August 28, 2022

8:30 a.m. ET



**FEMA**

# National Current Ops / Monitoring

---

## New Significant Incidents / Ongoing Ops

- No new significant incidents / operations

## Hazard Monitoring

- Severe Thunderstorms possible – Upper Mississippi Valley
- Elevated Fire Weather conditions – Central Great Basin to Northern Intermountain
- Tropical Activity:
  - Atlantic:
    - Disturbance 1: High (70%)
    - Disturbance 2: Low (10%)
    - Disturbance 3: Low (20%)
    - Disturbance 4: Low (20%)

## Disaster Declaration Activity

- No new declaration activity

## Event Monitoring

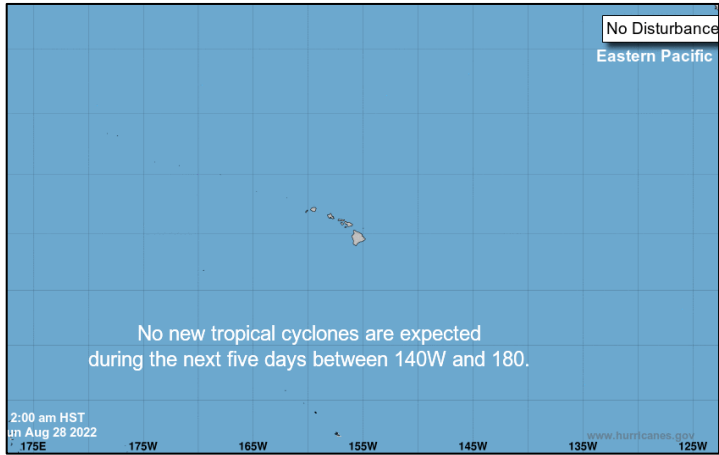
- No significant events



**FEMA**

# Tropical Outlook – Five Day

## Central Pacific



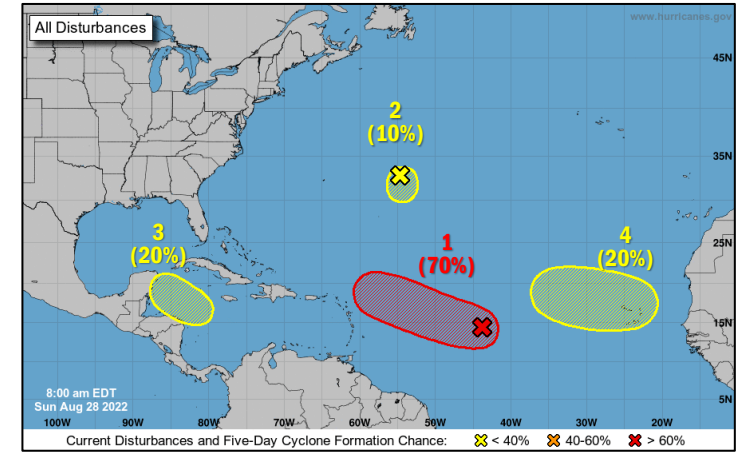
- No new tropical cyclones expected during the next 5 days

## Eastern Pacific



- No new tropical cyclones expected during the next 5 days

## Atlantic



### Disturbance 1 (as of 8:00 a.m. ET)

- Located over the central tropical Atlantic Ocean; moving WNW at 10 mph
- Tropical depression could form later this week
- Formation chance – 48-hours: Low (30%); 5-days: High (70%)

### Disturbance 2 (as of 8:00 a.m. ET)

- Located 600 miles E of Bermuda
- Some slow development possible during the next couple of days
- Formation chance – 48-hours: Low (10%); 5-days: Low (10%)

### Disturbance 3 (as of 8:00 a.m. ET)

- Could develop over the northwestern Caribbean Sea during the early or middle part of the week
- Formation chance – 48-hours: Low (near 0%); 5-days: Low (20%)

### Disturbance 4 (as of 8:00 a.m. ET)

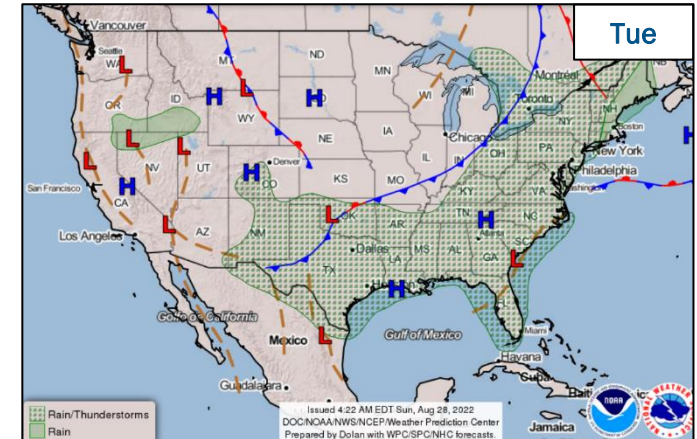
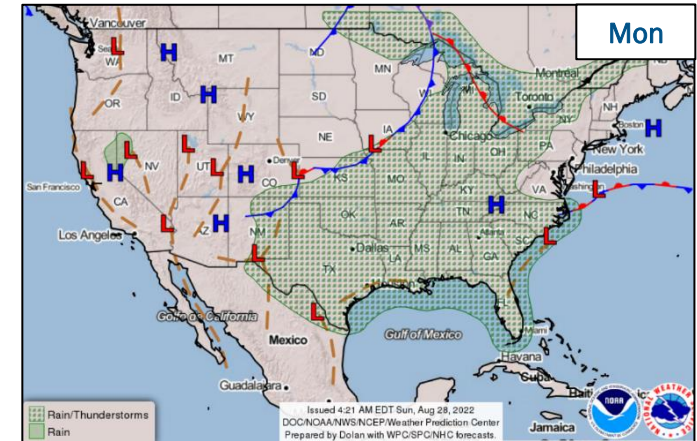
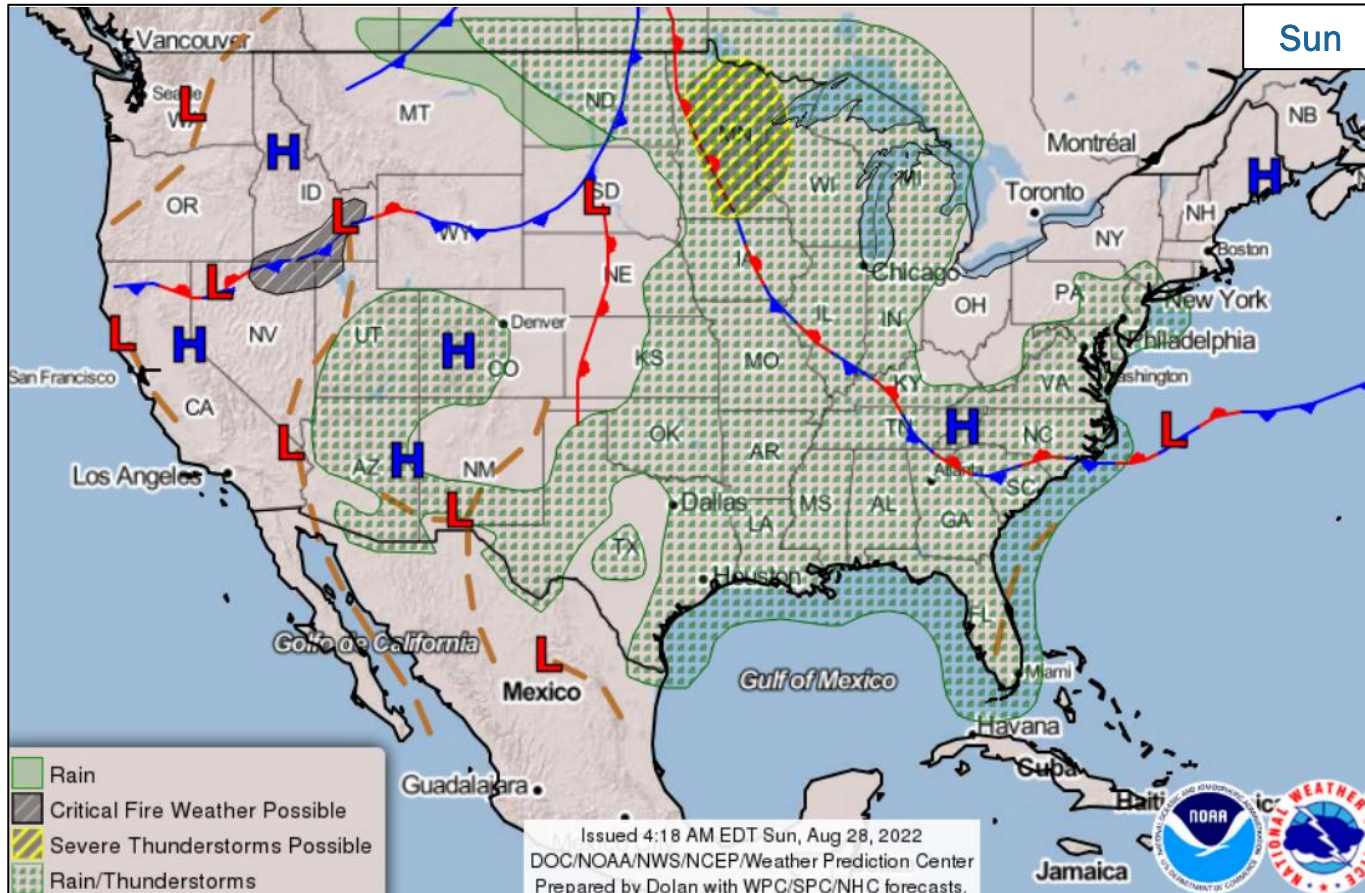
- Forecast to move off the west coast of Africa in a couple of days
- Some gradual development possible after that time
- Formation chance – 48-hours: Low (near 0%); 5-days: Low (20%)



FEMA

National Watch Center

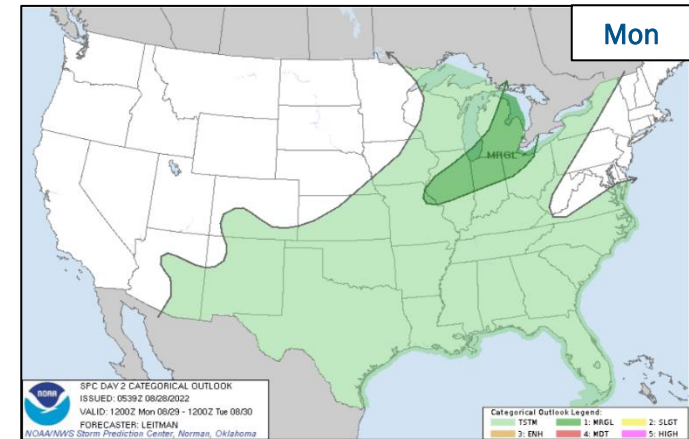
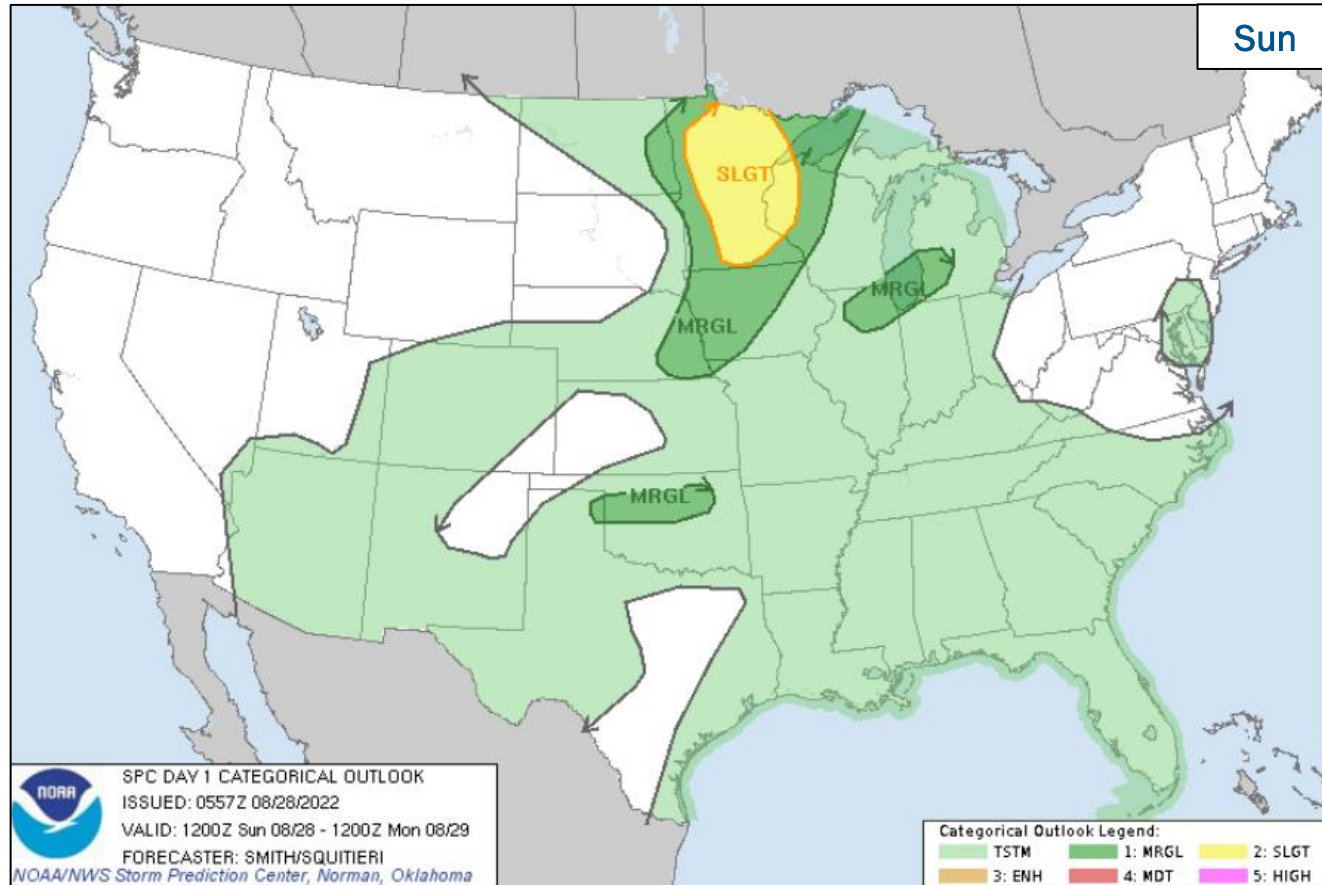
# National Weather Forecast



FEMA



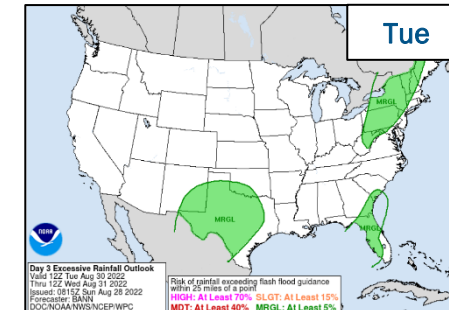
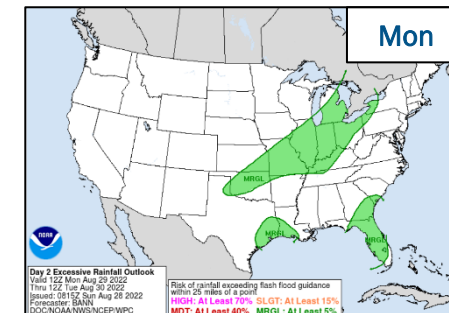
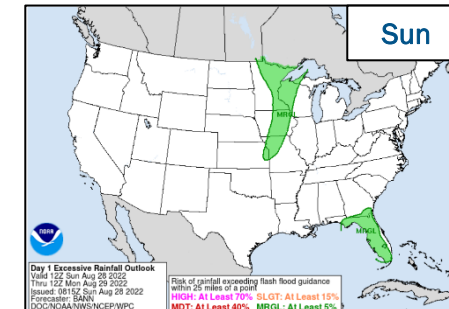
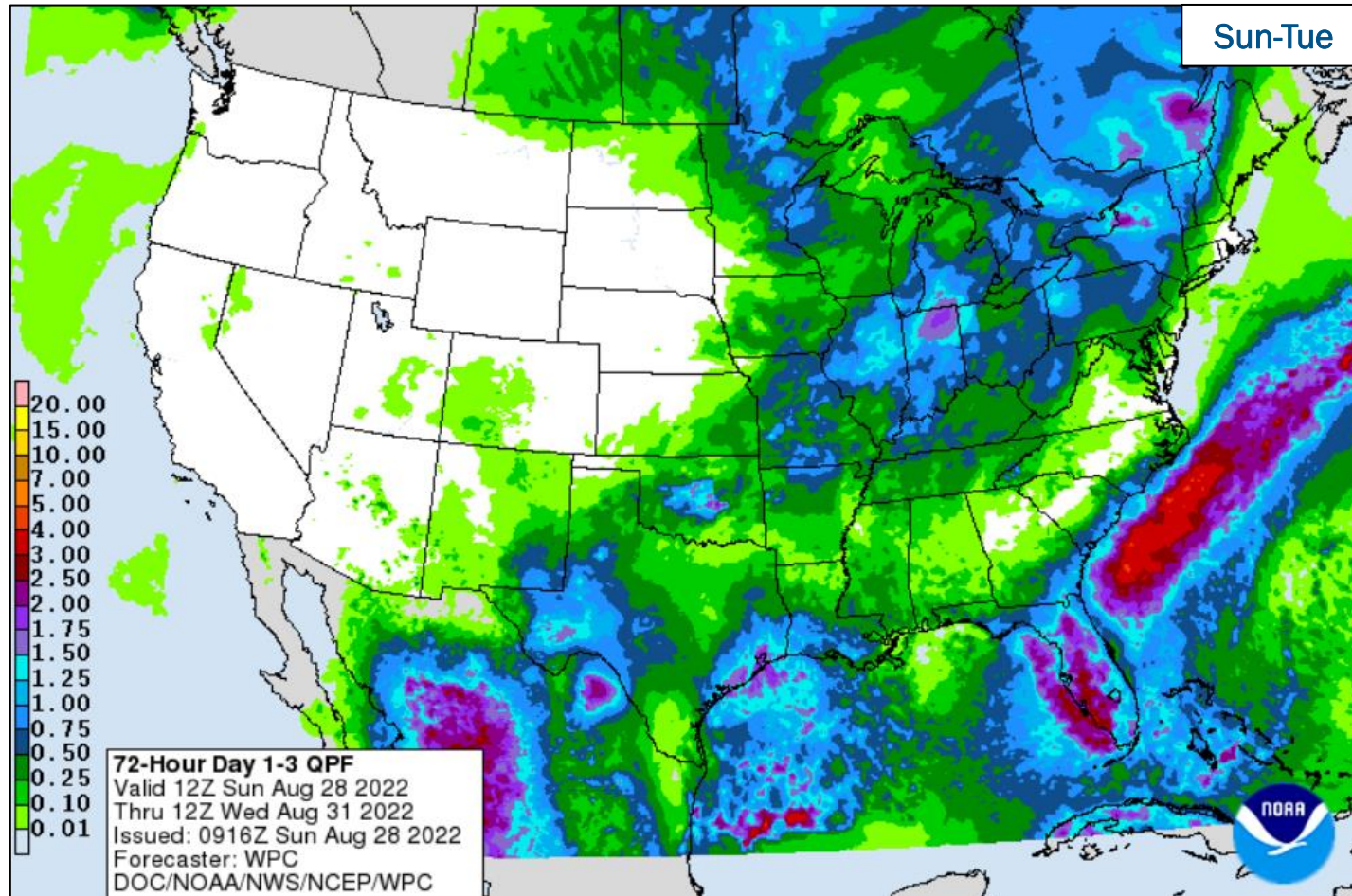
# Severe Weather Outlook



FEMA

National Watch Center

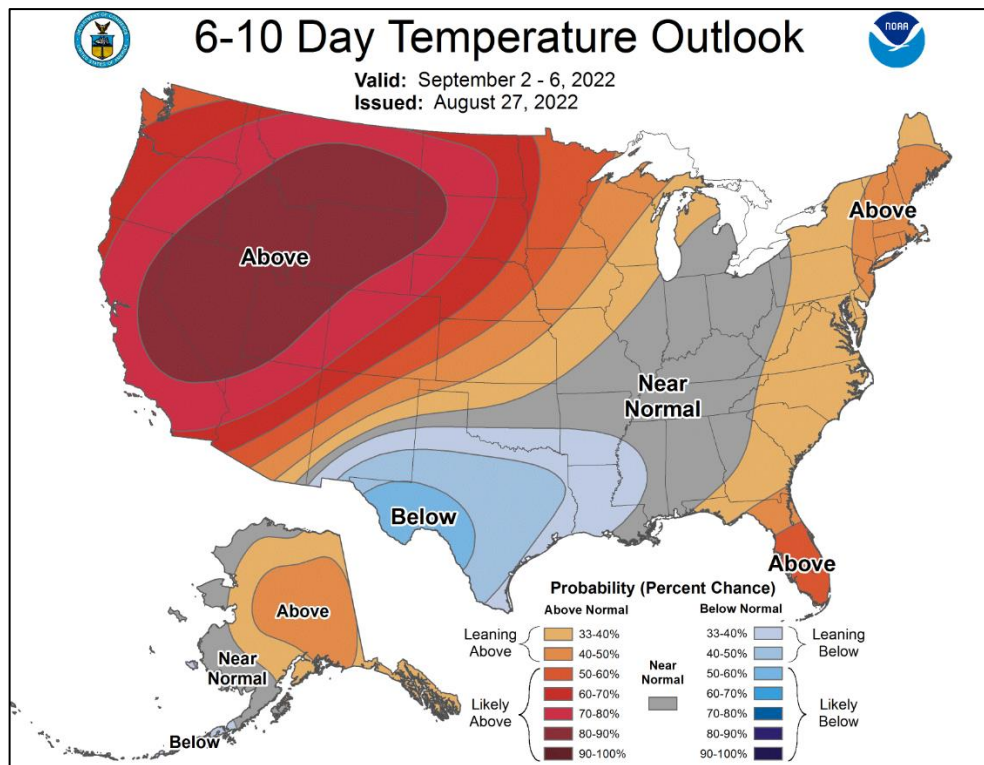
# Precipitation & Excessive Rainfall



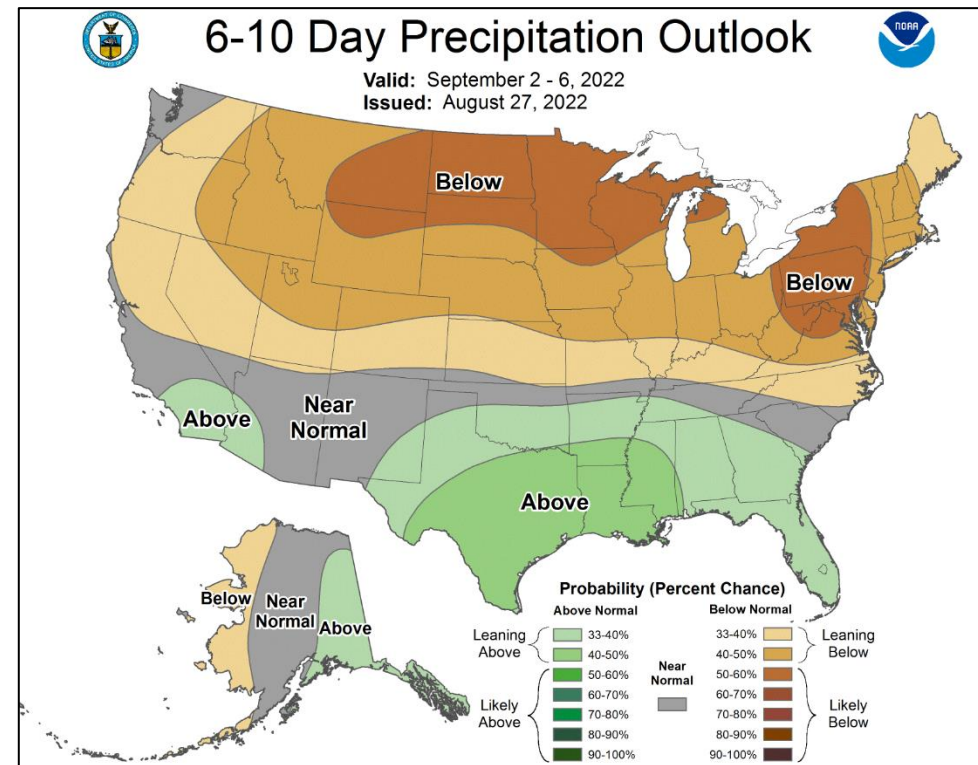
FEMA



# Long Range Outlooks – Sep 2-6



6-10 Day Temperature Probability



6-10 Day Precipitation Probability




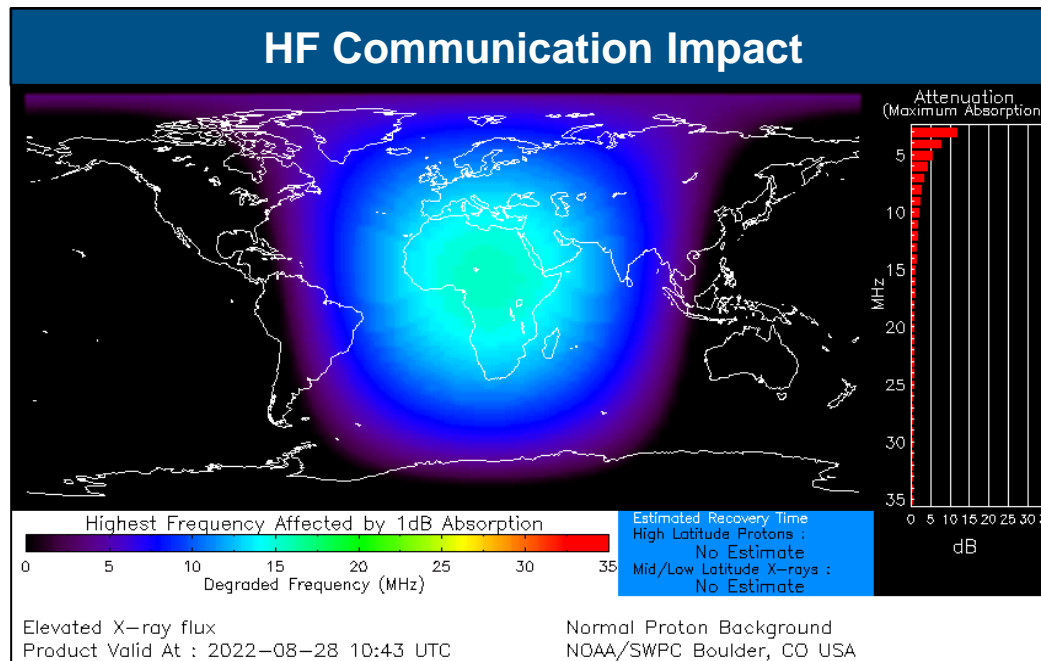
FEMA

National Watch Center

# Space Weather Outlook

	Space Weather Activity	Geomagnetic Storms	Solar Radiation	Radio Blackouts
Past 24 Hours	Minor	None	S1	R1
Next 24 Hours	Minor	None	None	R1

For further information on NOAA Space Weather Scales refer to: <http://www.swpc.noaa.gov/noaa-scales-explanation>  
 For further information on Sunspot Activity refer to: <https://www.swpc.noaa.gov/phenomena/sunspotsolar-cycle>



FEMA



# Wildfire Summary

Fire Name (Co., ST)	FMAG #	Acres Burned	Percent Contained	Evacuations	Structures (Homes / Other)			Fatalities / Injuries
					Threatened	Damaged	Destroyed	
Four Corners (Adams/Gem/Valley, ID)	5449-FM-ID	10,179 (+978)	18%	M: 900 (+700)	H: 454 (+9)	H: 0	H: 0	0 / 3 (+2)
				V: 0	O: 149 (+7)	O: 0	O: 0	

(Evacuations: M = Mandatory / V = Voluntary; Structures: H = Homes and Mixed Commercial/Residential / O = Non-residential Commercial/Other Minor Structures)



**FEMA**

# FEMA Common Operating Picture

**16**  
Joint Field  
Offices

**10**  
Virtual Joint  
Field Offices

**59**  
Major  
Disasters

**9**  
Emergency  
Declarations

Sunday  
August 28, 2022  
8:00 a.m. ET

## FEMA HQ

NWC Monitoring  
NRCC Rostered

## FEMA REGIONS

Watch	RRCC
Monitoring I	Rostered
Monitoring II	Rostered
Monitoring III	Rostered
Monitoring IV	Rostered
Monitoring V	Rostered
Monitoring VI	Rostered
Monitoring VII	Rostered
Monitoring VIII	Rostered
Monitoring IX	Rostered
Monitoring X	Rostered

### Notes:

- RWCs/RRCCs:**  
• NSTR
- STATE EOCs:**  
 • NJ: Remnants of Ida  
 • PR: Earthquake Recovery  
 • VI: Sargassum Bloom  
 • GA: Supply Chain Disruptions  
 • KY: Water Shortage  
 • KS: All Hazards  
 • KY/MN/MT/NM/TX/VA/WV: Flooding  
 • CO: Avian Influenza  
 • WA: Avian Influenza, Monkeypox, Wildfires  
 • AZ/CO/NM: Wildfires  
 • AS: Seismic Activity

## Surge Capacity Force

Rostered Members: 7,627

## N-IMATs

2-4 Teams Available

Red  
White  
Blue  
Gold

## R-IMATs

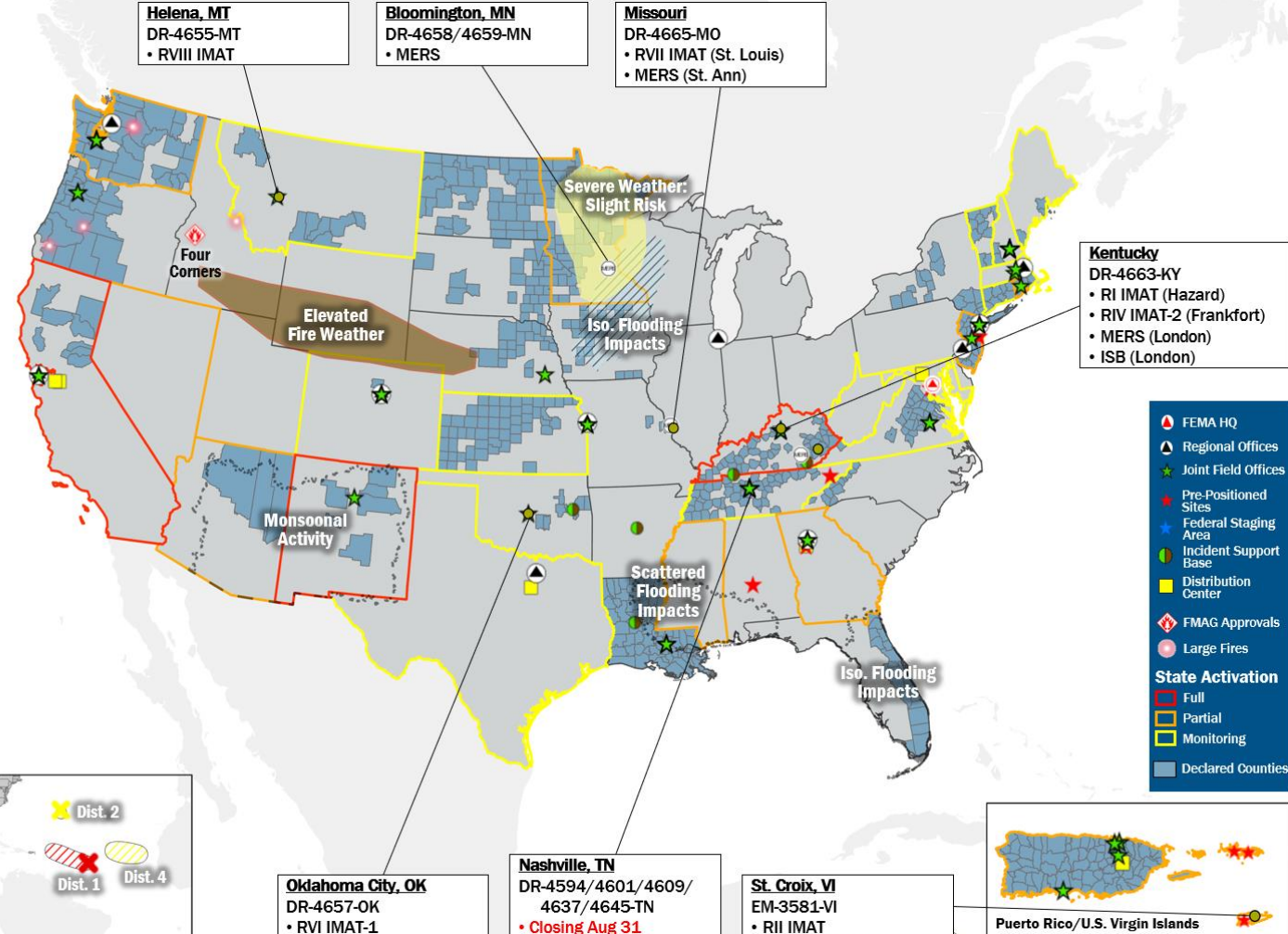
≥ 7 Teams Available

I	KY
II	USVI
III	
IV-1	
IV-2	KY
V	1
VI-1	OK
VI-2	
VII	MO
VIII	MT
IX-1	Personnel
IX-2	Personnel
X	

- Fully Mission Capable (FMC)
- Partially Mission Capable (PMC)
- Not Mission Capable (NMC)
- Deployed

## REGIONAL BREAKDOWN

	JFO/VJFO	DR	EM
I	3/0	9	2
II	3/3	5	3
III	2/0	2	0
IV	2/1	9	1
V	0/0	3	0
VI	2/1	3	3
VII	1/1	5	0
VIII	1/1	5	0
IX	0/1	4	0
X	2/2	13	0



- FEMA HQ
- Regional Offices
- Joint Field Offices
- Pre-Positioned Sites
- Federal Staging Area
- Incident Support Base
- Distribution Center
- FMAG Approvals
- Large Fires
- State Activation**
  - Full
  - Partial
  - Monitoring
- Declared Counties

## IM Workforce

13,461 Assigned  
4,212 (+5) Unavailable  
5,087 (-68) Deployed

31% (+1) / 4,162 (+63) Available

## IM Cadre Availability

≤ 25% Availability

Civil Rights: 13% (15/115); Disability Integration: 25% (16/65); Field Leadership: 14% (20/140); Hazard Mitigation: 18% (241/1,313); Human Resources: 25% (45/177); Interagency Recovery Coordination: 16% (46/286); Operations: 24% (89/378); Public Assistance: 18% (421/2,317); Planning: 16% (77/495)

## MERS

≥ 66%  
36 Assigned  
0 Unavailable  
1 (-1) Deployed  
35 (+1) Available

## US&R

≥ 66%  
28 Assigned  
1 Unavailable  
0 Deployed  
27 Available

## FCO

≤ 1 Type I  
51 Assigned  
1 Unavailable  
45 (23 FCOR) Deployed  
5 Available

# Joint Preliminary Damage Assessments

Region	State / Location	Incident	IA	Number of Counties		Start - End
			PA	Requested	Complete	
III	VA	Severe Storms and Flooding Jul 13	IA	1	1	7/28 - 8/12
			PA	1	0	7/28 - TBD
	WV	Severe Storms and Flooding Jul 12-13	IA	0	0	N/A
			PA	1	0	8/26 - TBD



**FEMA**



# Declaration Requests in Process – 3

State / Tribe / Territory – Incident Description	Type	IA	PA	HM	Requested
WV – Severe Storms and Flooding (Appeal) – <b>Denied</b>	DR	X		X	Jul 11
MCN* – Severe Storms, Tornadoes, and Flooding	DR		X	X	Aug 11
AS – Severe Storms, Straight-line Winds, Flooding, and Southern Swells	DR	X	X	X	Aug 12
SRPMIC** – Severe Storms	DR	X	X	X	Aug 17

\* Muscogee (Creek) Nation

\*\* Salt River Pima-Maricopa Indian Community



**FEMA**



# FEMA

Helping people before, during, and after disasters.



*Scan to subscribe to this briefing.*