

FEMA National Watch Center

Daily Operations Briefing

Friday, August 26, 2022

8:30 a.m. ET



FEMA

National Current Ops / Monitoring

New Significant Incidents / Ongoing Ops

- No new significant incidents / operations

Hazard Monitoring

- Severe Thunderstorms – Northeast
- Heavy Rain and Flash Flooding – Southern Plains to the Southeast
- Tropical Activity:
 - Atlantic:
 - Disturbance 1: Low (20%)
 - Disturbance 2: Low (20%)

Disaster Declaration Activity

- No new declaration activity

Event Monitoring

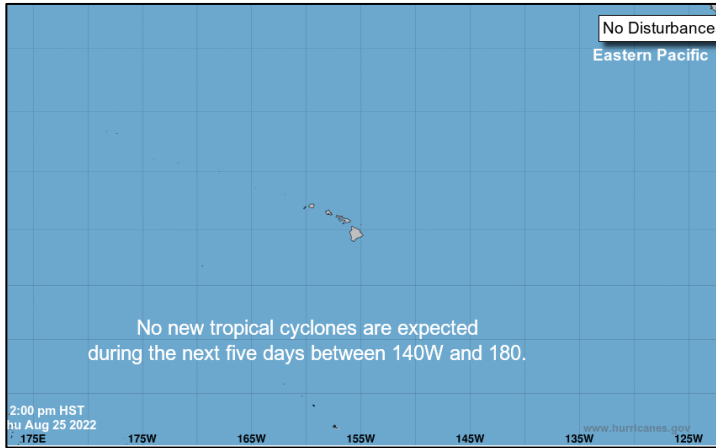
- No significant events



FEMA

Tropical Outlook – Five Day

Central Pacific



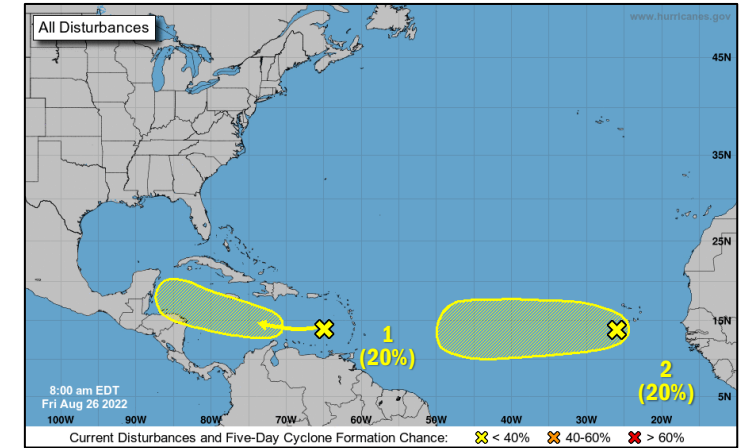
- No new tropical cyclones expected during the next 5 days

Eastern Pacific



- No new tropical cyclones expected during the next 5 days

Atlantic



Disturbance 1 (as of 2:00 a.m. ET)

- Located **over the east Caribbean Sea**
- Moving W at 15 mph
- Environmental conditions could be more conducive for slow development early next week
- Formation chance – 48-hour: Low (near 0%); 5-day: Low (20%)

Disturbance 2 (as of 2:00 a.m. ET)

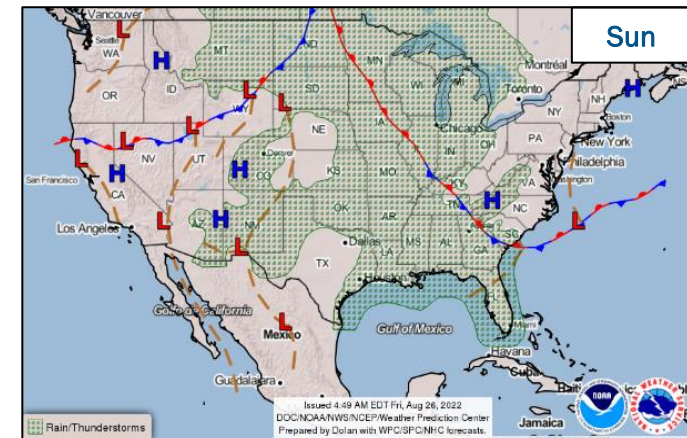
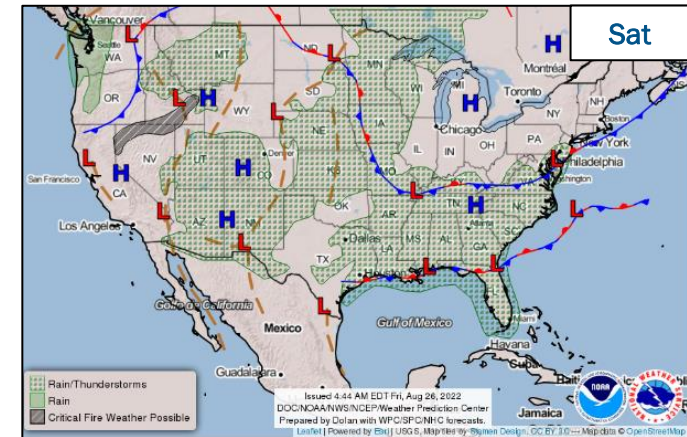
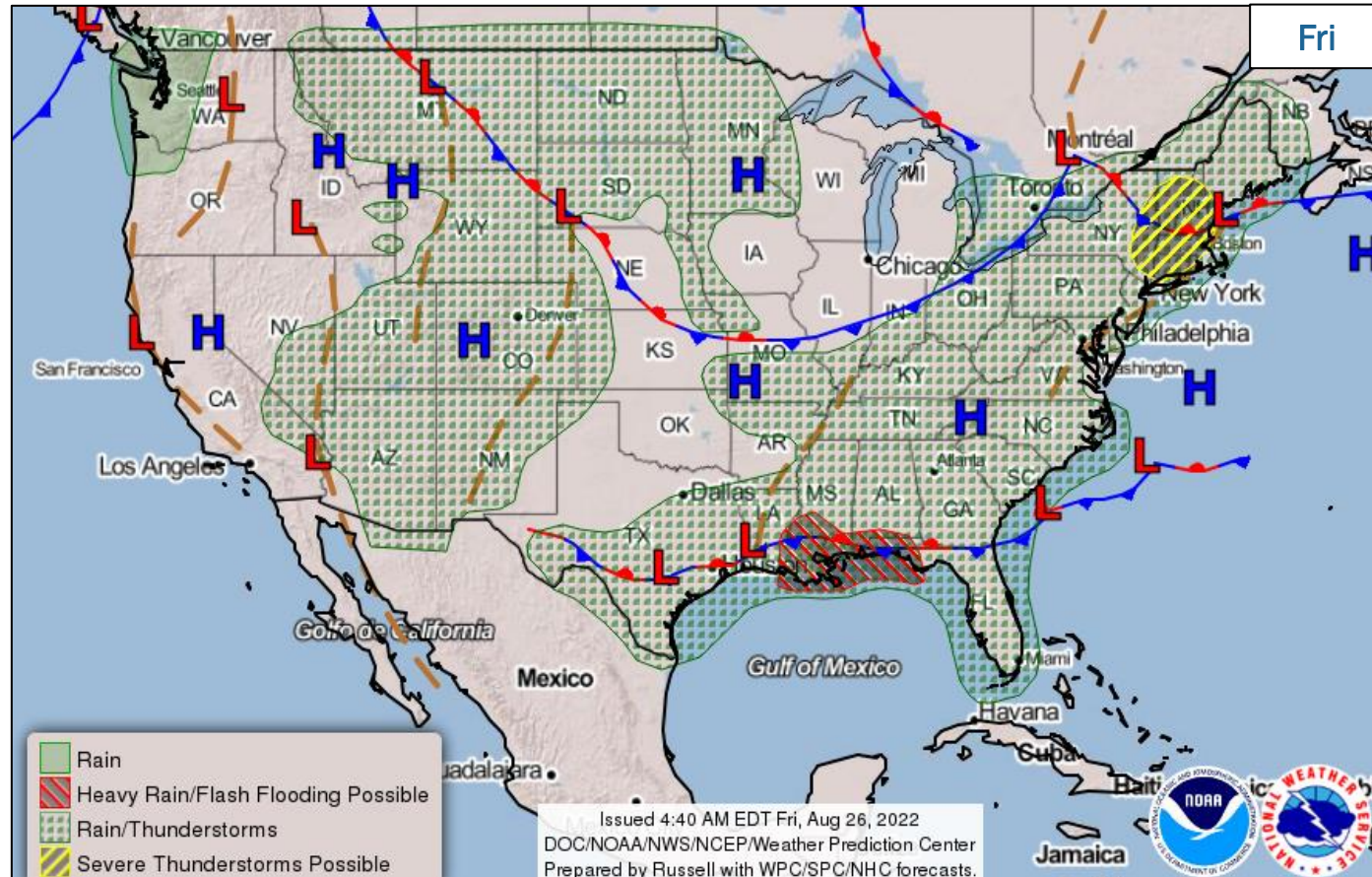
- Located **south of the Cabo Verde Islands**
- Moving W at 15-20 mph
- Environmental conditions could support some slow development through early next week
- Formation chance – 48-hour: Low (10%); 5-day: Low (20%)



FEMA

National Watch Center

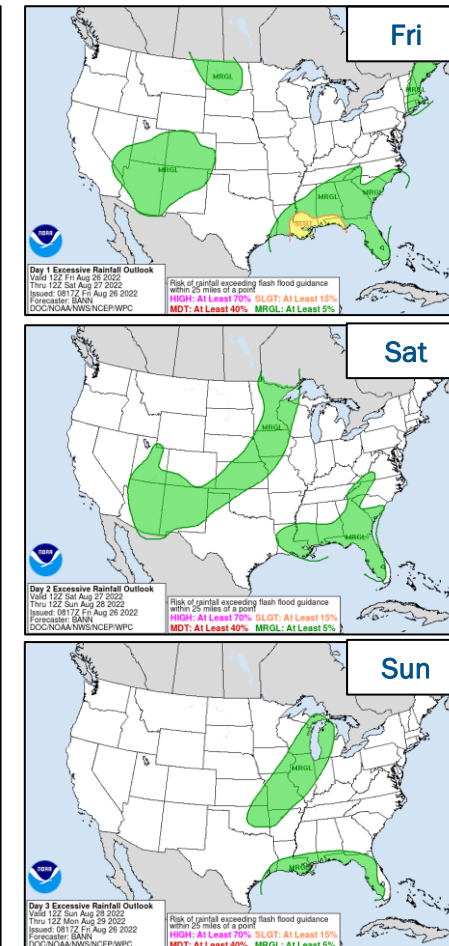
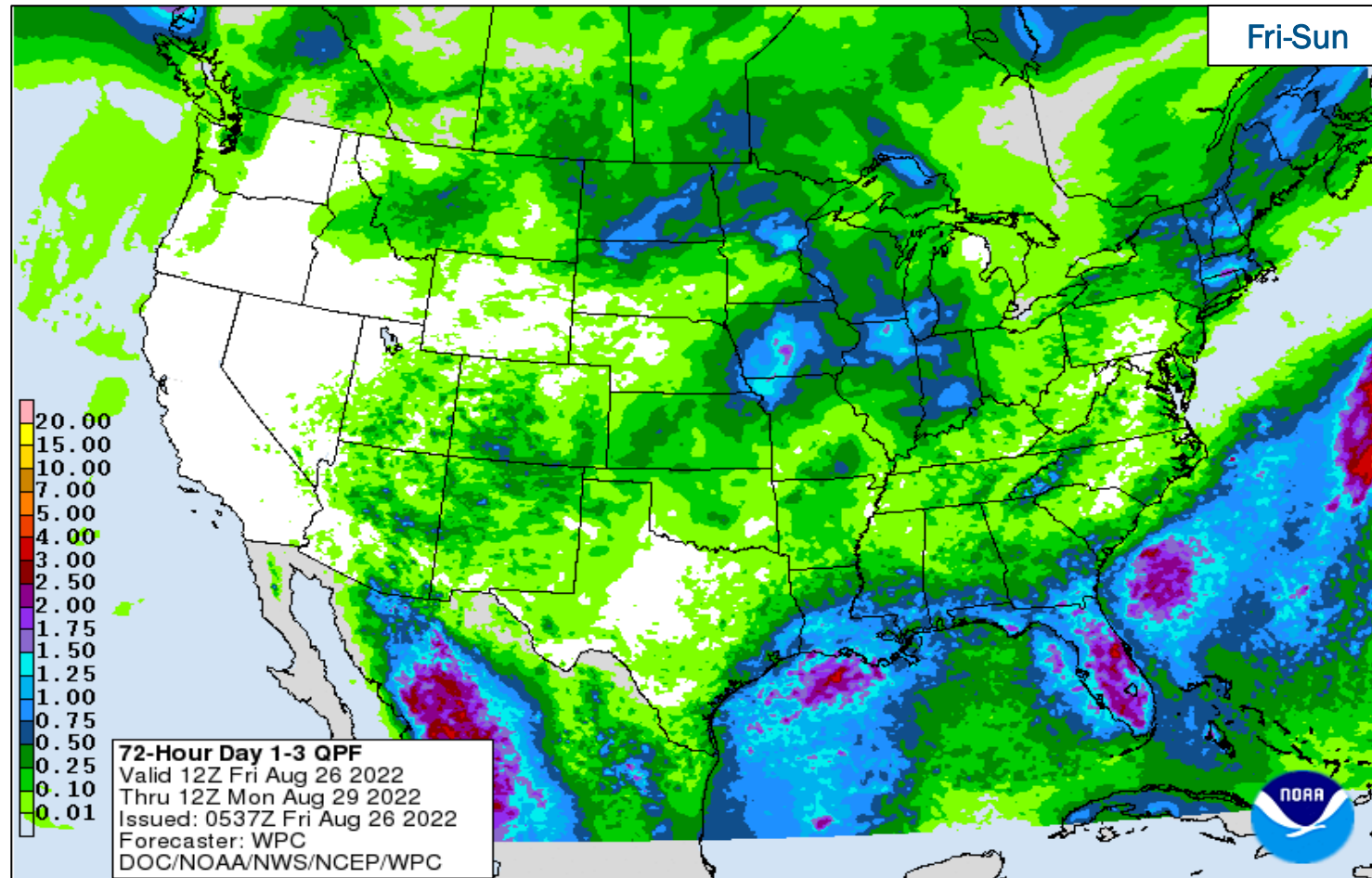
National Weather Forecast



FEMA

National Watch Center

Precipitation & Excessive Rainfall



FEMA

National Watch Center

Wildfire Summary

Fire Name (Co., ST)	FMAG #	Acres Burned	Percent Contained	Evacuations	Structures (Homes / Other)			Fatalities / Injuries
					Threatened	Damaged	Destroyed	
Four Corners (Adams/Gem/Valley, ID)	5449-FM-ID	8,752 (+391)	18% (+7)	M: 200	H: 445	H: 0	H: 0	0 / 1
				V: 0	O: 142	O: 0	O: 0	

(Evacuations: M = Mandatory / V = Voluntary; Structures: H = Homes and Mixed Commercial/Residential / O = Non-residential Commercial/Other Minor Structures)



FEMA

National Watch Center

FEMA Common Operating Picture

17

Joint Field
Offices

10

Virtual Joint
Field Offices

59

Major
Disasters

9

Emergency
Declarations

Friday
August 26, 2022
8:00 a.m. ET

FEMA HQ	
NWC	NRCC
Monitoring	Rostered

FEMA REGIONS		
Watch	RRCC	
Monitoring	I	Rostered
Monitoring	II	Rostered
Monitoring	III	Rostered
Monitoring	IV	Rostered
Monitoring	V	Rostered
Monitoring	VI	Rostered
Monitoring	VII	Rostered
Monitoring	VIII	Rostered
Monitoring	IX	Rostered
Monitoring	X	Rostered

Notes:	
RWCs/RRCCs: • NSTR	STATE EOCs: • NJ: Remnants of Ida • PR: Earthquake Recovery • VI: Sargassum Bloom • GA: Supply Chain Disruptions • KY: Water Shortage • KS: All Hazards • KY/MN/MT/NM/TX/VA/WV: Flooding • CO: Avian Influenza • WA: Avian Influenza, Monkeypox, Wildfires • AZ/CO/NM: Wildfires • AS: Seismic Activity

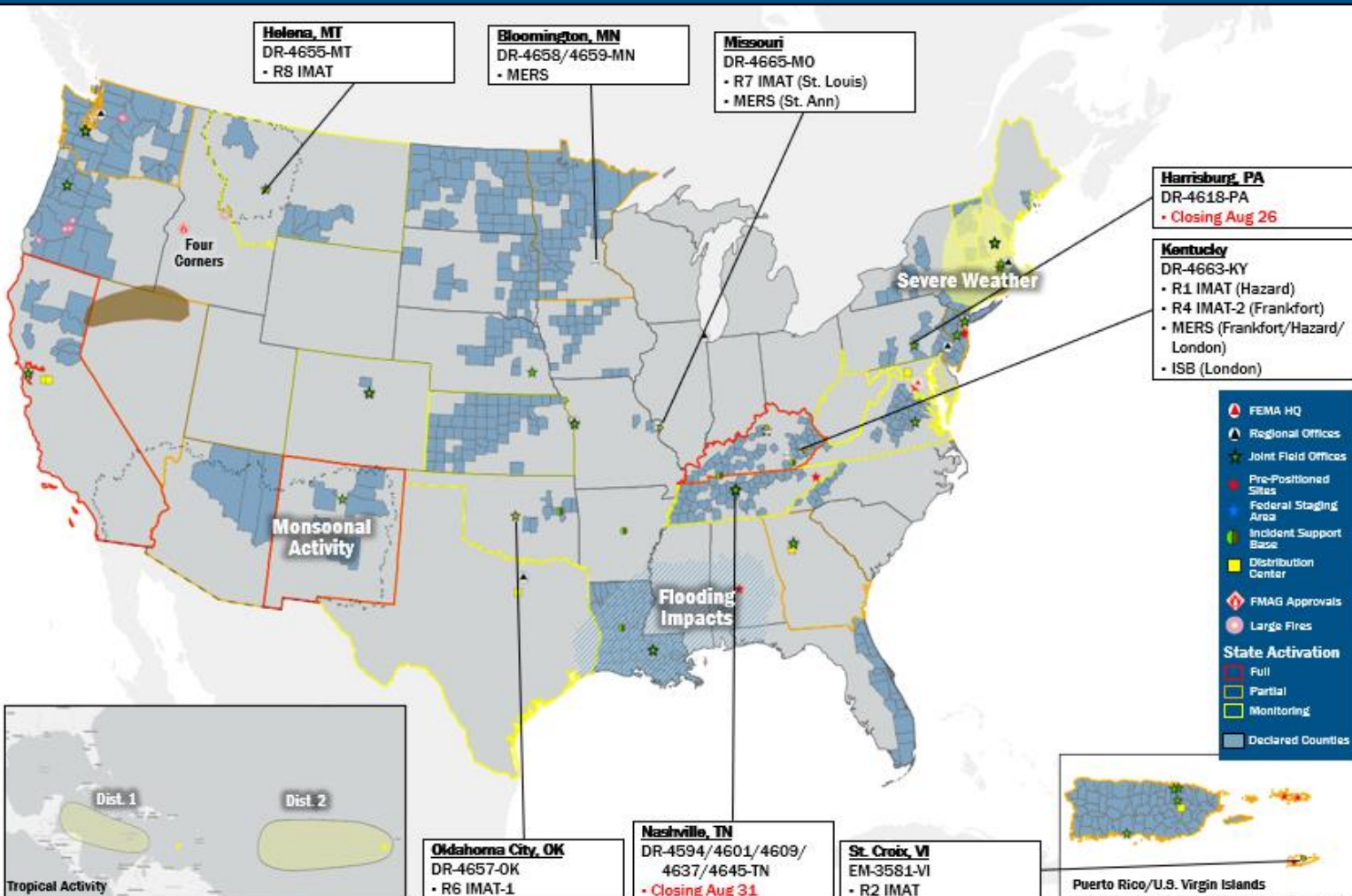
Surge Capacity Force
Rostered Members: 7,630 (+7)

N-IMATs	
2-4 Teams Available	
Red	
White	
Blue	
Gold	

R-IMATs	
≥ 7 Teams Available	
I	KY
II	VI
III	
IV-1	
IV-2	KY
V	1
VI-1	OK
VI-2	
VII	MO
VIII	MT
IX-1	Personnel
IX-2	Personnel
X	

Fully Mission Capable (FMC)
Partially Mission Capable (PMC)
Not Mission Capable (NMC)
Deployed

REGIONAL BREAKDOWN			
	JFO/VJFO	DR	EM
I	3/0	9	2
II	3/3	5	3
III	3/0	3	0
IV	2/1	9	1
V	0/0	3	0
VI	2/1	3	3
VII	1/1	5	0
VIII	1/1	5	0
IX	0/1	4	0
X	2/2	13	0



FEMA HQ
Regional Offices
Joint Field Offices
Pre-Positioned Sites
Federal Staging Area
Incident Support Base
Distribution Center
FMAG Approvals
Large Fires
State Activation
Full
Partial
Monitoring
Declared Counties

IM Workforce

13,455 (-25) Assigned
4,227 (-46) Unavailable
5,222 (-25) Deployed

30% / 4,052 (+46) Available

IM Cadre Availability ≤ 25% Availability

Civil Rights: 13% (15/115); Disability Integration: 22% (14/65); Field Leadership: 16% (22/140); Hazard Mitigation: 18% (237/1,312); Interagency Recovery Coordination: 17% (49/286); Operations: 23% (87/379); Public Assistance: 18% (408/2,305); Planning: 16% (79/496); Safety: 24% (19/79)

MERS

≥ 66%

36 Assigned
0 Unavailable
2 Deployed

34 Available

US&R

≥ 66%

28 Assigned
1 Unavailable
0 Deployed

27 Available

FCO

≤ 1 Type I

51 Assigned
1 Unavailable
44 (23 FCOR) Deployed

6 Available

Joint Preliminary Damage Assessments

Region	State / Location	Incident	IA	Number of Counties		Start – End
			PA	Requested	Complete	
III	VA	Severe Storms and Flooding Jul 13	IA	1	1	7/28 – 8/12
			PA	1	0	7/28 – TBD



FEMA

Declaration Requests in Process – 5

State / Tribe / Territory – Incident Description	Type	IA	PA	HM	Requested
WV – Severe Storms and Flooding (Appeal)	DR	X		X	Jul 11
AK – Flooding	DR		X	X	Jul 13
MCN* – Severe Storms, Tornadoes, and Flooding	DR		X	X	Aug 11
AS – Severe Storms, Straight-line Winds, Flooding, and Southern Swells	DR	X	X	X	Aug 12
SRPMIC** – Severe Storms	DR	X	X	X	Aug 17

* Muscogee (Creek) Nation

** Salt River Pima-Maricopa Indian Community



FEMA



FEMA

Helping people before, during, and after disasters.



Scan to subscribe to this briefing.