

FEMA National Watch Center

# Daily Operations Briefing

Monday, August 25, 2025

8:30 a.m. ET



**FEMA**

# National Current Ops / Monitoring

---

## New Significant Incidents / Ongoing Ops

- No new significant incidents / operations

## Hazard Monitoring

- Heavy Rain / Flash Flooding – Southwest, Southern Rockies, Southern Plains
- Excessive Heat – Pacific Northwest, Northern Intermountain, California
- Tropical Activity:
  - Atlantic:
    - Tropical Storm Fernand
    - Disturbance 1 (AL99): Low (near 0%)
  - Eastern Pacific:
    - Tropical Storm Juliette
    - Disturbance 1: Low (20%)

## Disaster Declaration Activity

- No new declaration activity

## Event Monitoring

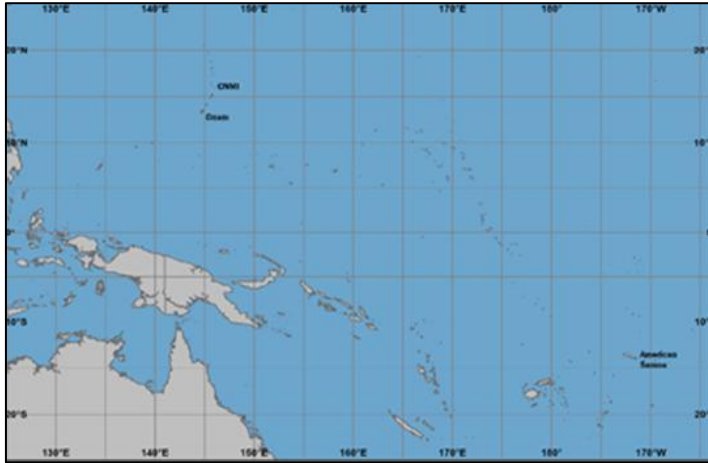
- No significant events



**FEMA**

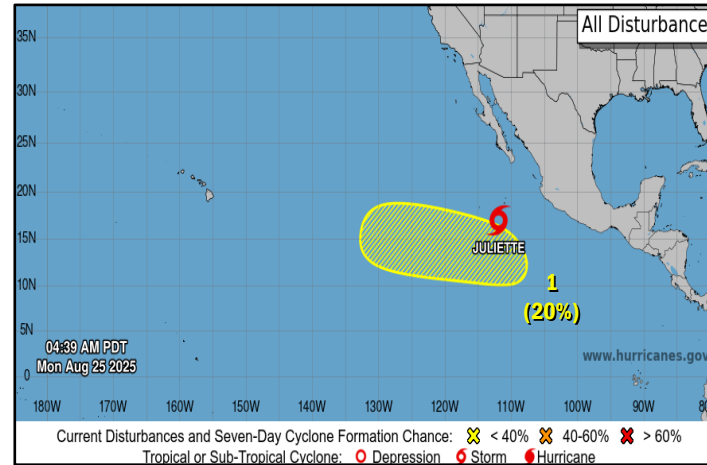
# Tropical Outlook

## Western Pacific



- No tropical cyclones threatening the U.S. territories

## Central and Eastern Pacific



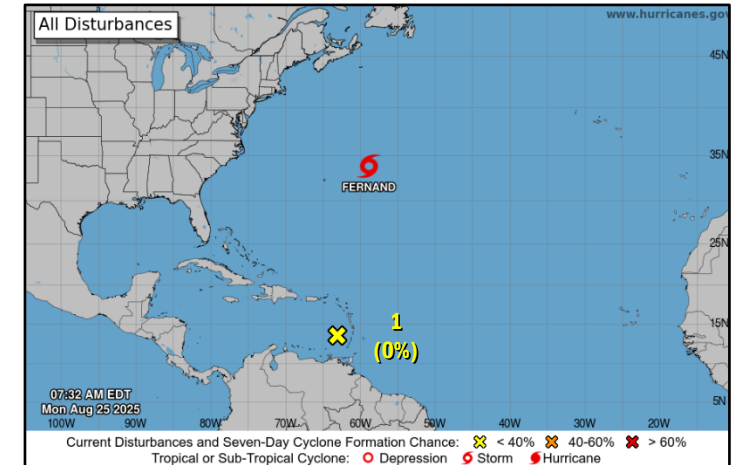
### Tropical Storm Juliette: (Advisory #3, as of 5:00 a.m. ET)

- Located about 445 miles S of the southern tip of the Baja California peninsula
- Maximum sustained winds 35 mph
- Moving WNW at 13 mph
- Gradual strengthening is forecast during the next 48 hours and will likely become a tropical storm today

### Disturbance 1: (as of 8:00 a.m. ET)

- Located well S of the southern tip of the Baja California peninsula
- Slow development is possible late this week into the weekend
- Formation chance – 48-hour: Low (near 0%); 7-day: Low (20%)

## Atlantic



### Tropical Storm Fernand: (Advisory #7, as of 5:00 a.m. ET)

- Located 360 miles ENE of Bermuda
- Maximum sustained winds 50 mph
- Moving NNE near 12 mph
- Tropical-storm-force winds extend outward up to 60 miles from center
- Some strengthening is forecast through today with weakening likely to begin tonight and forecast to become post-tropical on Wednesday

### Disturbance 1 (AL99): (as of 8:00 a.m. ET)

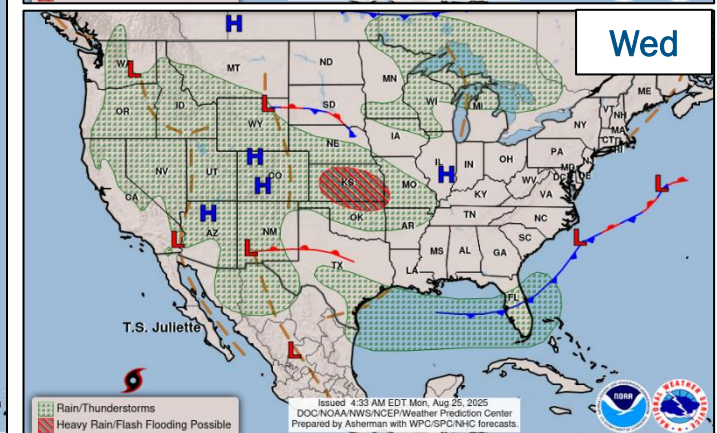
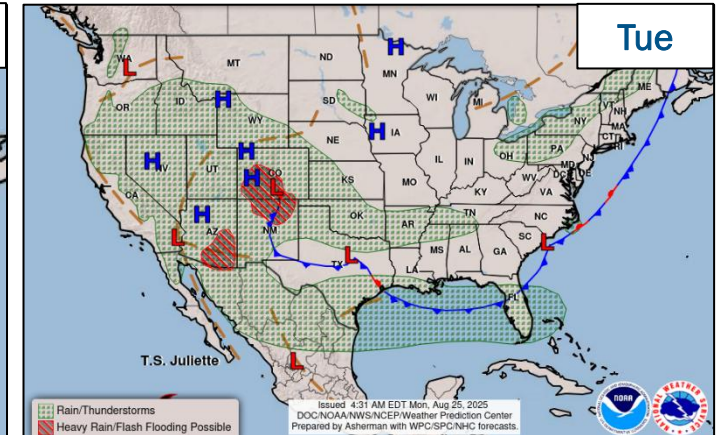
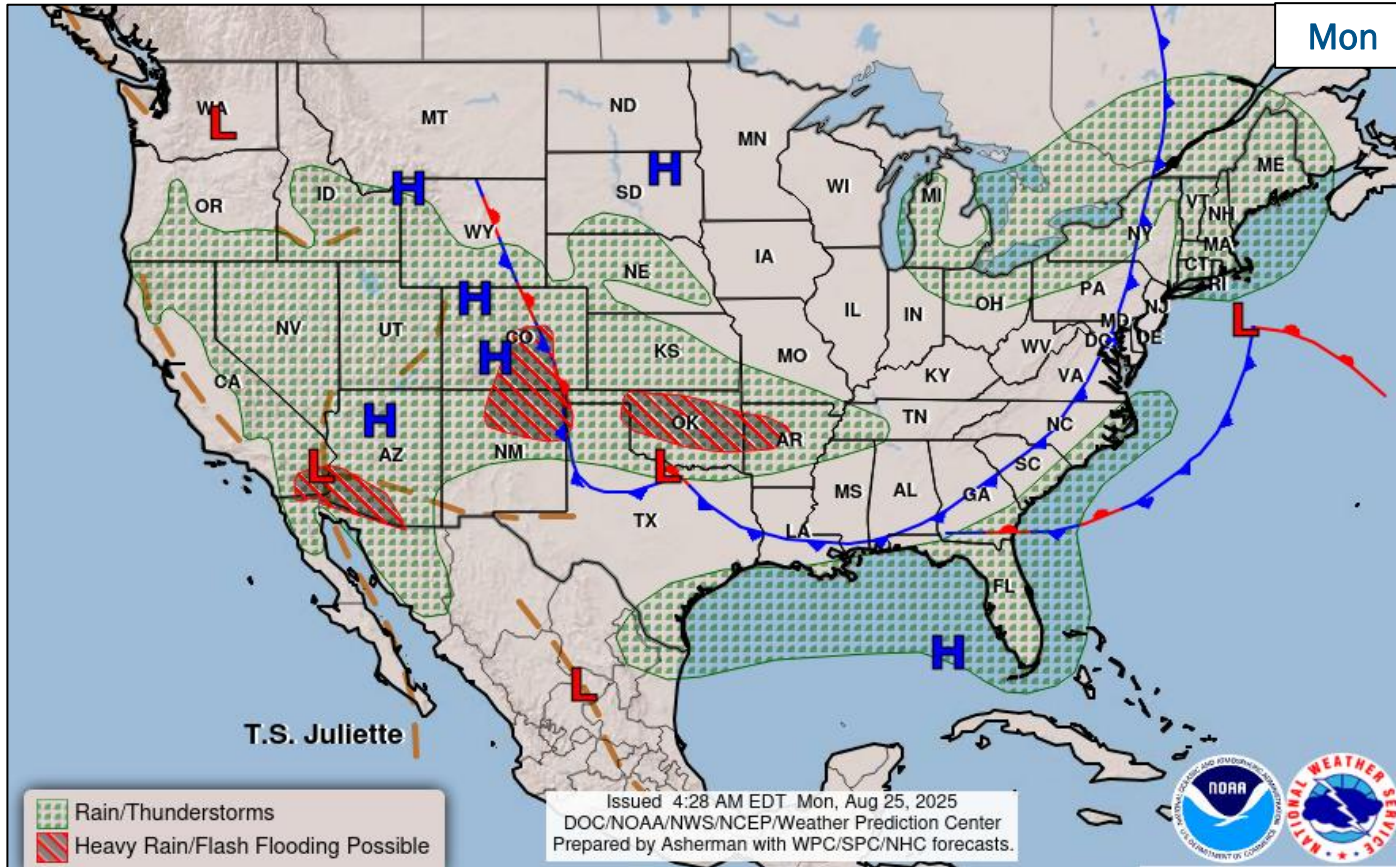
- Located over eastern Caribbean Sea
- The system has become less organized since yesterday, and further development is not anticipated
- Formation chance – 48-hour: Low (near 0%); 7-day: Low (near 0%)



FEMA

National Watch Center

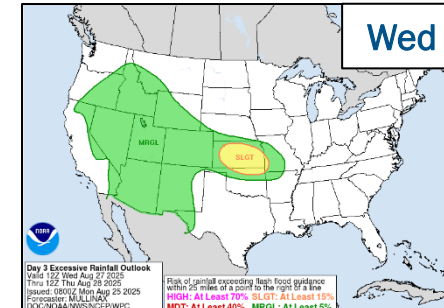
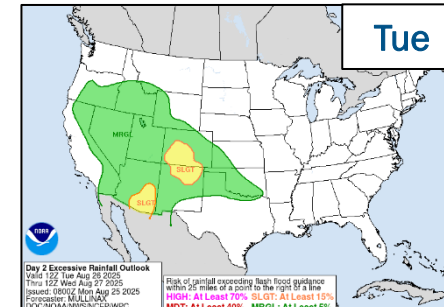
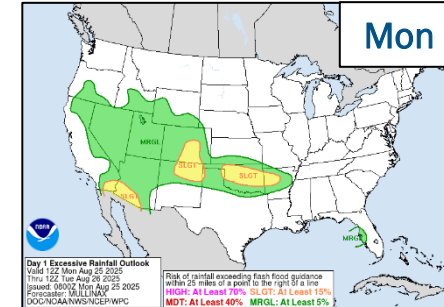
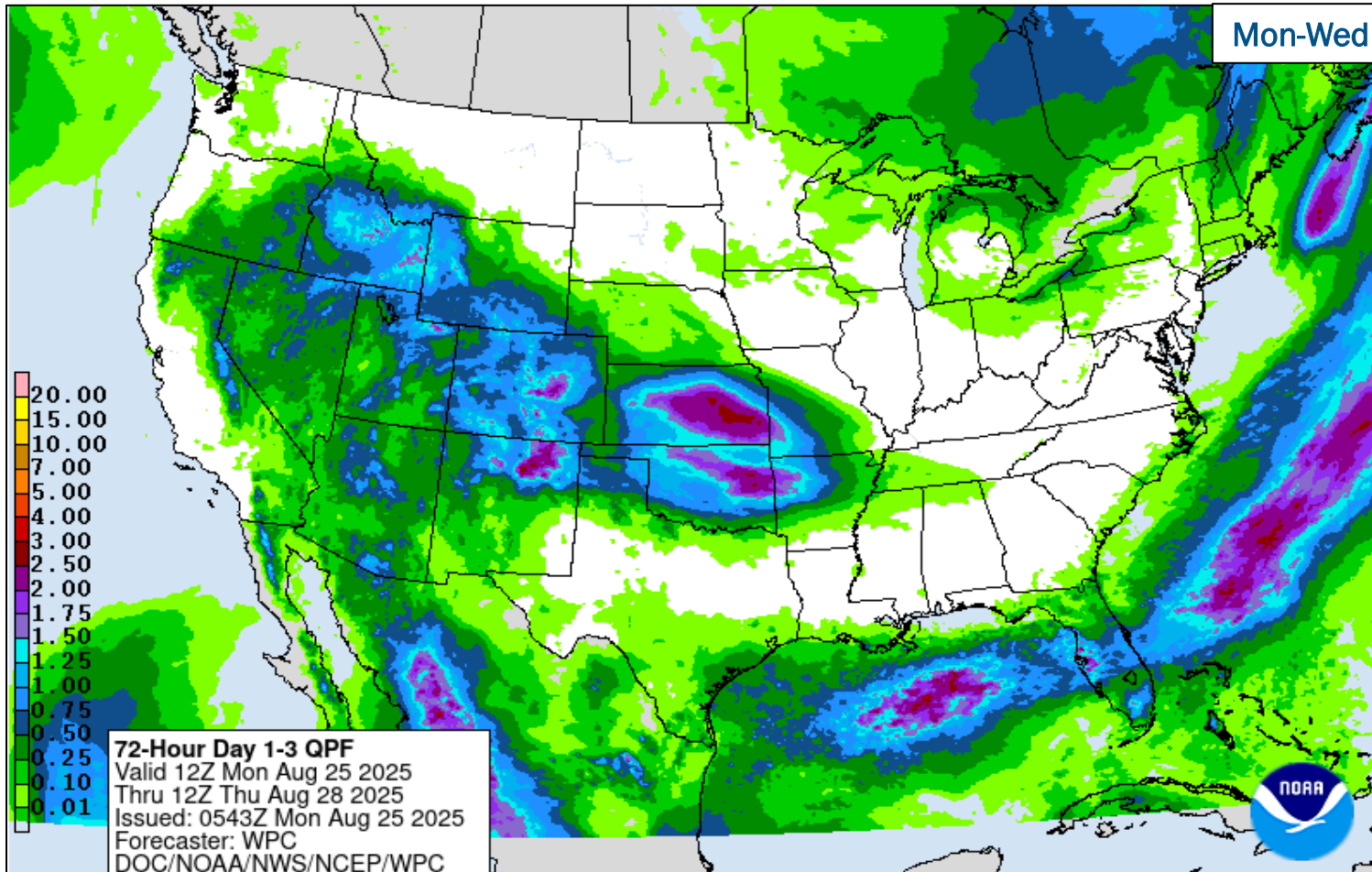
# National Weather Forecast



FEMA

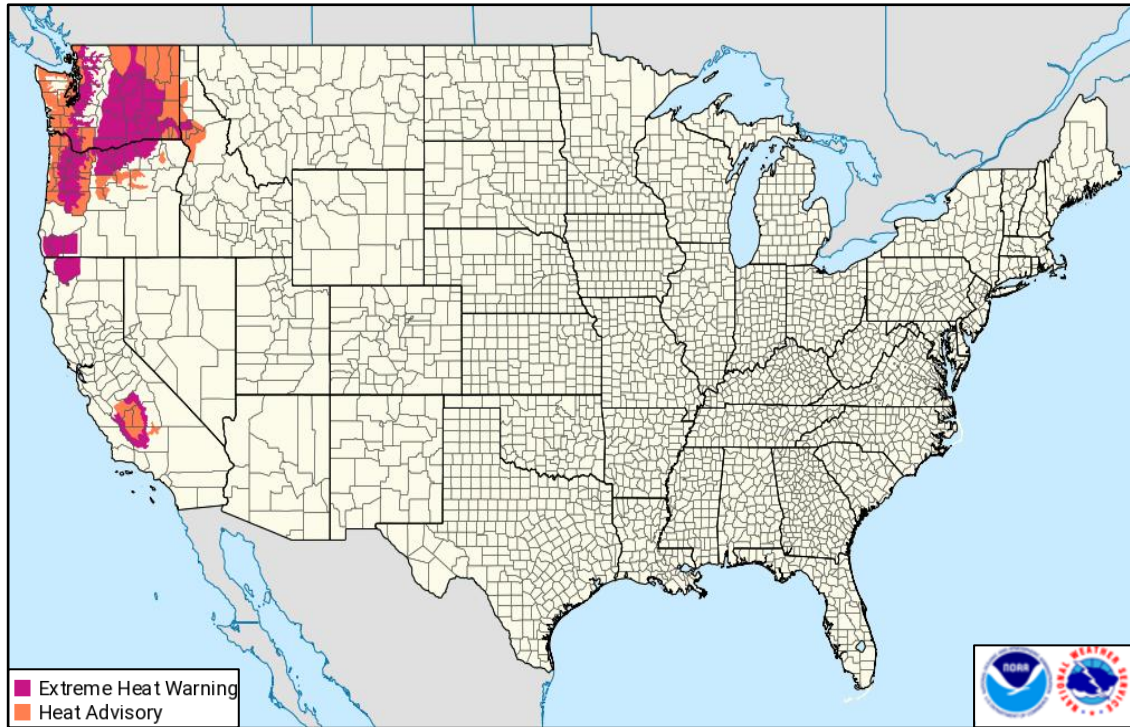
National Watch Center

# Precipitation & Excessive Rainfall

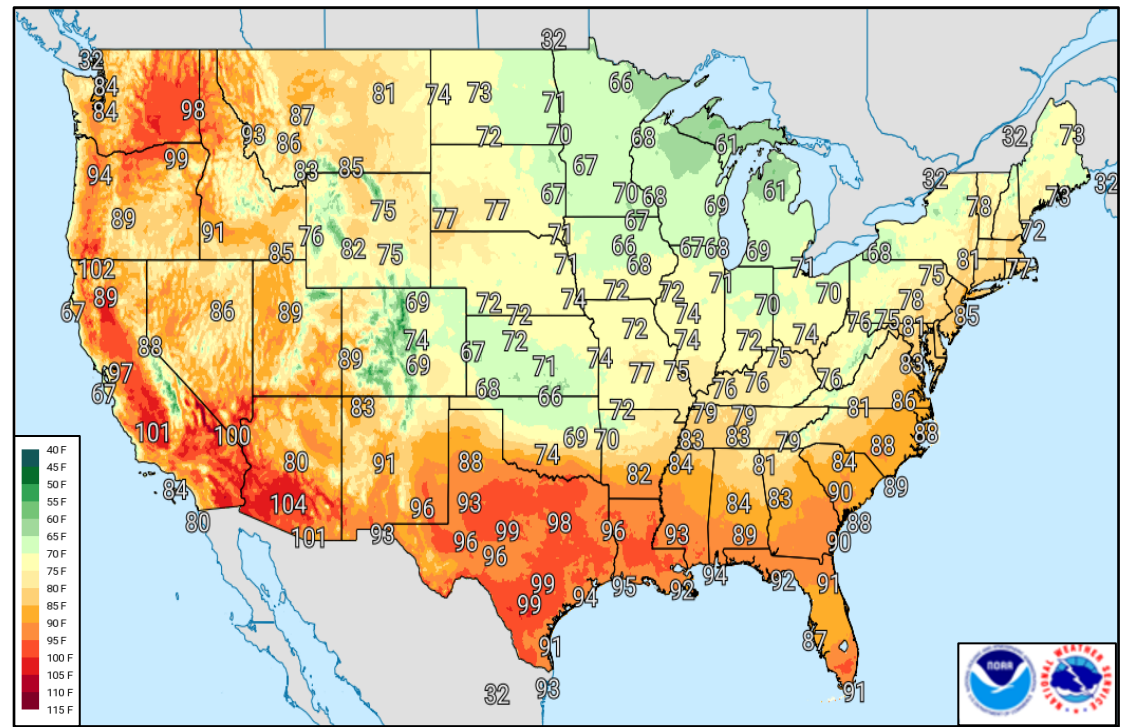


FEMA

# Excessive Heat – Aug 25



Watches & Warnings



High Temperature Forecast



FEMA

# Wildfire Summary

Fire Name (County, ST)	FMAG #	Acres Burned	Percent Contained	Evacuations	Structures (Homes / Other)			Fatalities / Injuries
					Threatened	Damaged	Destroyed	
Sunset (Bonner, ID)	5607-FM-ID	3,230	32% (+8)	M: 630	H: 315	H: 0	H: 8 (+2)	0 / 7
				V: 0	O: 944	O: 0	O: 20	
Red Canyon (Hot Springs, WY)	5608-FM-WY	124,709	75%	M: 9	H: 25	H: 0	H: 0	0 / 3
				V: 0	O: 6	O: 0	O: 0	
Flat (Jefferson/Deschutes, OR)	5610-FM-OR	21,971 (+3,377)	5% (+5)	M: 2,527 (+1,243)	H: 3,938 (+2,825)	H: 1 (+1)	H: 4 (+4)	0 / 0
				V: 0	O: 1,975 (+1,676)	O: 1 (+1)	O: 6 (+6)	

(Evacuations: M = Mandatory / V = Voluntary; Structures: H = Homes and Mixed Commercial/Residential / O = Non-residential Commercial/Other Minor Structures)



FEMA

# FEMA Common Operating Picture

**17** Joint Field Offices **Supporting** **63 + 7** Major Disasters Emergency Declarations **12** Direct Housing Missions **9** RSF-Supported Disasters **6** Joint Recovery Offices

Monday  
August 25, 2025  
8:30 a.m. ET

FEMA HQ	
NWC	NRCC
Monitoring	Steady State
FEMA REGIONS	
Watch	RRCC
Monitoring	R1 Rostered
Monitoring	R2 Rostered
Monitoring	R3 Rostered
Monitoring	R4 Rostered
Monitoring	R5 Rostered
Monitoring	R6 Rostered
Monitoring	R7 Rostered
Monitoring	R8 Rostered
Monitoring	R9 Rostered
Monitoring	R10 Rostered

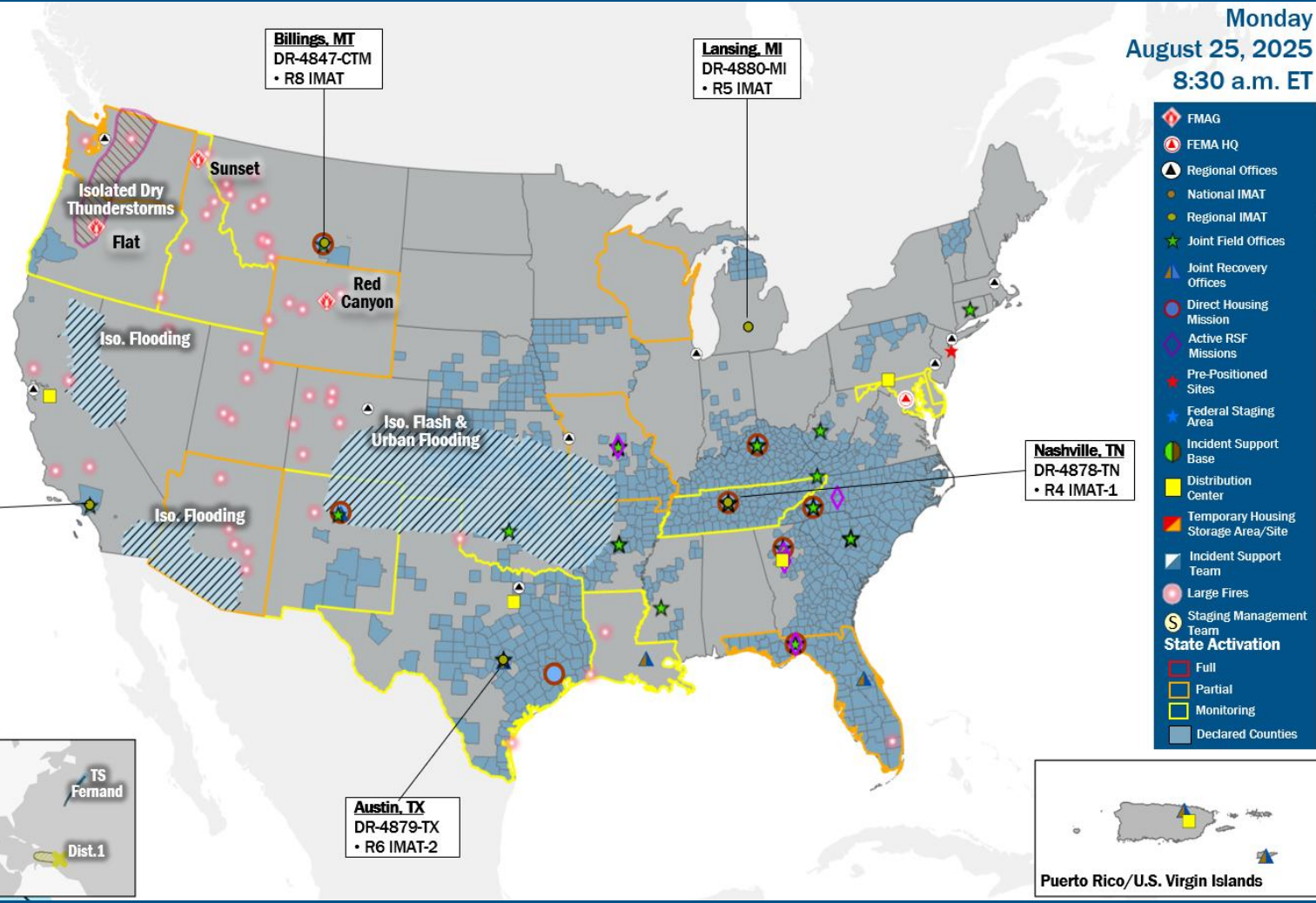
N-IMATs	
2-5 Teams Available	
Red	
White	
Blue	
Gold	
HS	
R-IMATs	
≥ 7 Teams Available	
R1	1
R2	
R3	3
R4 (1)	TN (Jun 23)
R4 (2)	
R5	MI (Jul 27)
R6 (1)	
R6 (2)	TX (Jul 6)
R7	
R8	MT (Jul 6)
R9 (1)	CA (Jan 8)
R9 (2)	
R10	2

REGIONAL BREAKDOWN				
	JFO	DR	EM	JRO
R1	1	1	0	0
R2	0	0	0	2
R3	2	7	1	0
R4	7	21	5	1
R5	0	2	0	0
R6	4	9	1	3
R7	1	18	0	0
R8	1	1	0	0
R9	1	3	0	0
R10	0	1	0	0

**Notes:**

NRCC/RWCs/RRCCs:	State EOCs:
• R5 Watch: Staffing (Dayshift 7:00 a.m. to 7:00 p.m. ET)	• AZ/HI/ID/OR/WA/WY: Wildfires
	• MD/MD: Severe Weather
	• FL/TN: Previous Incidents
	• MD/NM/TX/WI: Flooding
	• AS: Flooding/Landslides
	• DE: TC Erin
	• LA: Oil Refinery Fire

Volunteer Force	
Rostered 7,985	Deployed 3
Surge Capacity Force	
Rostered 8,016	Deployed 1



- FMAG
- FEMA HQ
- Regional Offices
- National IMAT
- Regional IMAT
- Joint Field Offices
- Joint Recovery Offices
- Direct Housing Mission
- Active RSF Missions
- Pre-Positioned Sites
- Federal Staging Area
- Incident Support Base
- Distribution Center
- Temporary Housing Storage Area/Site
- Incident Support Team
- Large Fires
- Staging Management Team
- State Activation
  - Full
  - Partial
  - Monitoring
  - Declared Counties

## IM Workforce

12,048 Assigned  
4,290 (+18) Unavailable  
5,302 (-52) Deployed  
  
20% / 2,456 (+34) Available

## IM Cadre Availability

Alternative Dispute Resolution: 16% (5/31); Civil Rights: 6% (7/111); External Affairs: 11% (37/327); Environmental Planning and Historic Preservation: 9% (63/698); Field Leadership: 2% (3/122); Financial Management: 19% (35/189); Hazard Mitigation: 7% (57/807); Human Resources: 12% (20/166); Individual Assistance: 24% (585/2,407); Interagency Recovery Coordination: 21% (51/244); Information Technology: 19% (114/612); Logistics: 19% (295/1,545); Operations: 15% (53/363); Public Assistance: 13% (276/2,083); Planning: 7% (25/372); Safety: 8% (7/91); Security: 15% (17/113)

17 Cadres ≤ 25% Availability

**MERS**  
≥ 66%

36 Assigned  
6 Unavailable  
0 Deployed

30 Available

**US&R**  
≥ 66%

28 Assigned  
1 Unavailable  
0 Deployed

27 Available

**FCO**  
≤ 1 Type I

39 Assigned  
3 Unavailable  
33 (20 FCOR) Deployed

3 Available

# Joint Preliminary Damage Assessments

Region	State / Location	Incident	IA	Number of Counties		Start - End
			PA	Requested	Complete	
R5	WI	Severe Weather and Flooding Aug 10-12	IA	3	3 (+3)	8/19 - 8/22
			PA	0	0	N/A
R7	KS	Severe Storms and Tornado Jul 17-22	IA	0	0	N/A
			PA	15	0	8/18 - TBD
	NE	Severe Thunderstorms Aug 8-10	IA	0	0	N/A
			PA	13	0	8/18 - TBD



**FEMA**

# Declaration Requests in Process – 10

State / Tribe / Territory – Incident Description	Type	IA	PA	HM	Requested
CTM* – Severe Storms, Flooding, and Straight-line Winds	DR		X	X	Jul 17
ND – Severe Storm, Straight-line Winds, and Tornadoes	DR		X	X	Jul 21
NE – Severe Storm and Straight-line Winds	DR		X	X	Jul 24
NC – Tropical Depression Chantal	DR		X	X	Aug 5
KS – Severe Storms, Straight-line Winds, Tornadoes, and Flooding	DR		X	X	Aug 5
SWO** – Severe Storms and Flooding	DR	X	X	X	Aug 5
MD – Severe Storms and Flooding (Appeal)	DR		X	X	Aug 19
OK – Severe Storms, Tornadoes, Straight-line Winds, and Flooding (Appeal)	DR		X	X	Aug 19
LLBO*** – Severe Storm and Straight-line Winds	DR	X	X	X	Aug 19
IL – Severe Storms and Flooding	DR	X		X	Aug 21

\* Crow Tribe of Montana

\*\* Sisseton-Wahpeton Oyate

\*\*\* Leech Lake Band of Ojibwe



**FEMA**



# FEMA

Helping people before, during, and after disasters.



*Scan to subscribe to this briefing.*