

FEMA National Watch Center

Daily Operations Briefing

Thursday, August 25, 2022

8:30 a.m. ET



FEMA

National Current Ops / Monitoring

New Significant Incidents / Ongoing Ops

- No new significant incidents / operations

Hazard Monitoring

- Heavy Rain/Flash Flooding – Northern Rockies and Lower Mississippi Valley to Gulf Coast
- Tropical Activity:
 - Atlantic:
 - Disturbance 1: Low (20%)
 - Disturbance 2: Low (20%)

Disaster Declaration Activity

- No new declaration activity

Event Monitoring

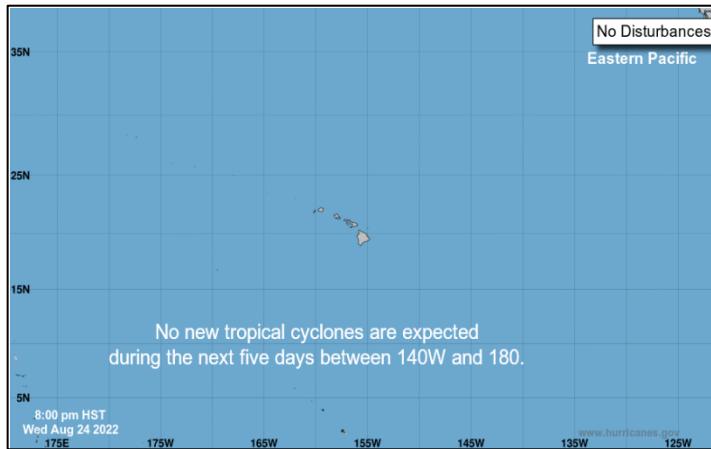
- No significant events



FEMA

Tropical Outlook – Five Day

Central Pacific



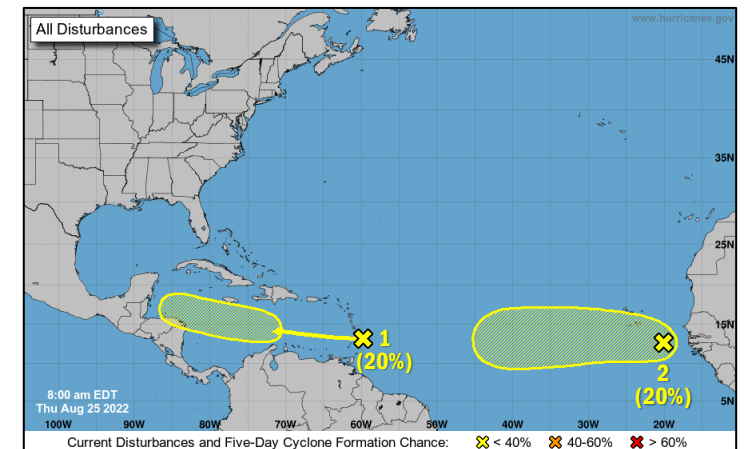
- No new tropical cyclones expected during the next 5 days

Eastern Pacific



- No new tropical cyclones expected during the next 5 days

Atlantic



Disturbance 1 (as of 8:00 a.m. ET)

- Located several hundred miles ESE of the Windward Islands
- Moving W at 15 mph
- Environmental conditions could be more conducive for slow development **early next week**
- Formation chance – 48-hour: Low (near 0%); 5-day: Low (20%)

Disturbance 2 (as of 8:00 a.m. ET)

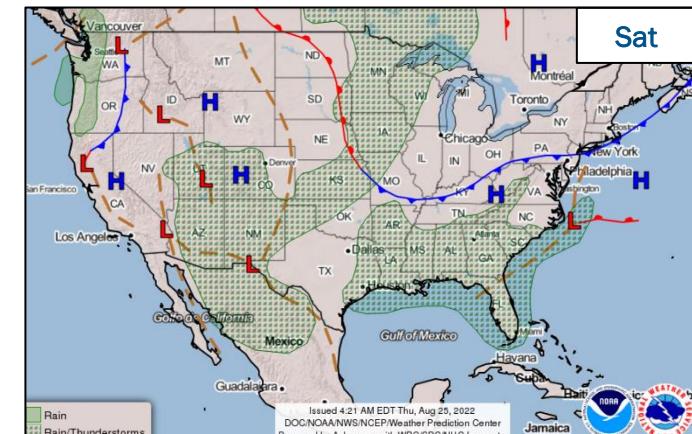
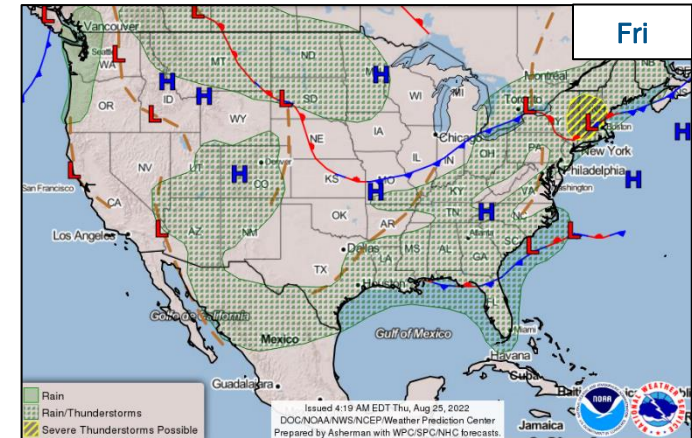
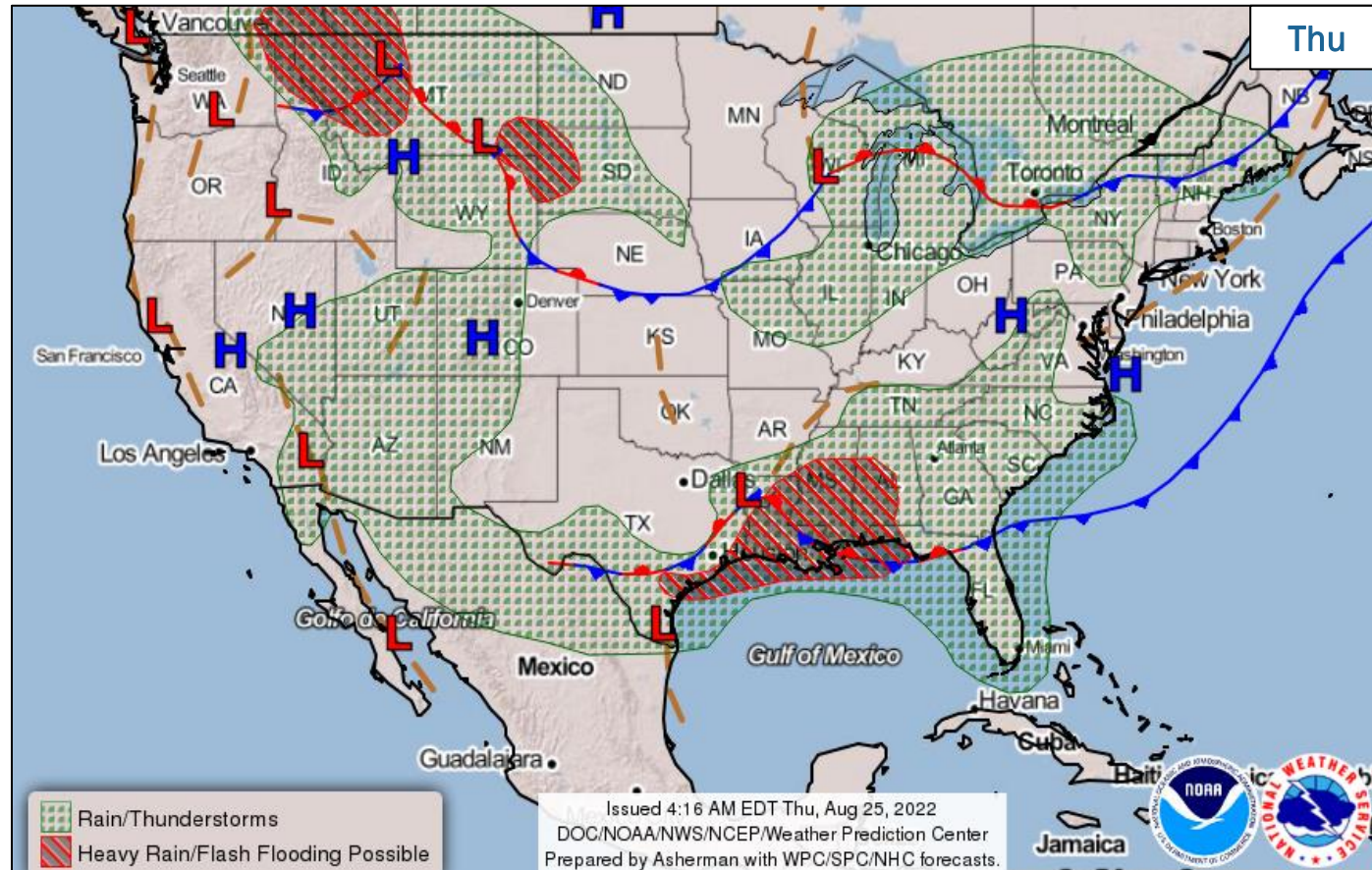
- Tropical wave **has moved** off the coast of Africa
- Moving W at 15-20 mph
- Environmental conditions could support some slow development **through early next week**
- Formation chance – 48-hour: Low (10%); 5-day: Low (20%)



FEMA

National Watch Center

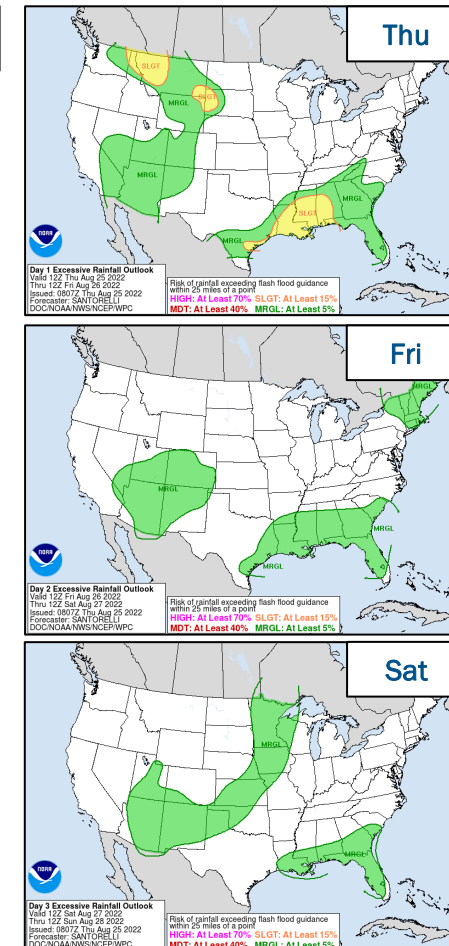
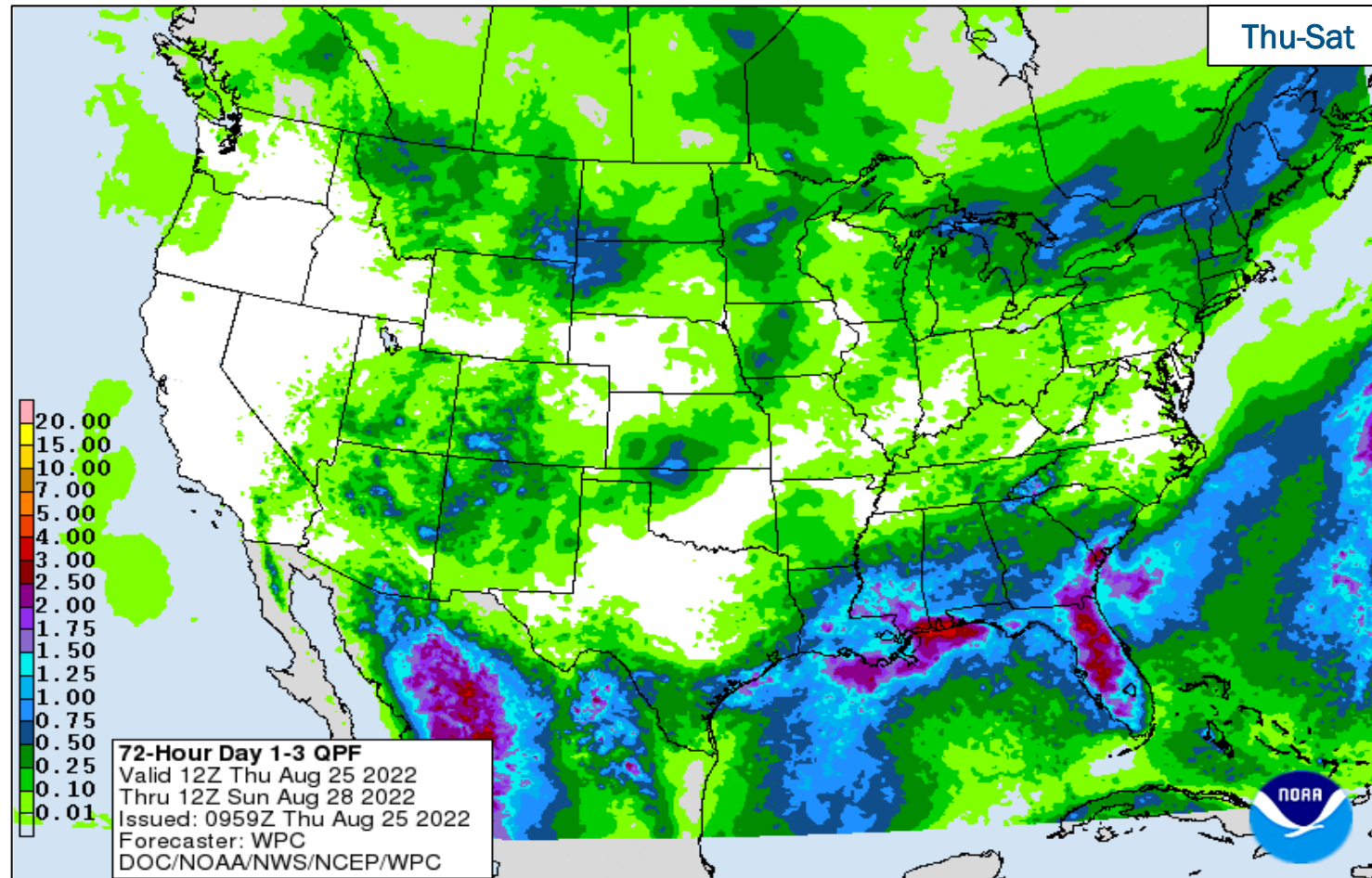
National Weather Forecast



FEMA

National Watch Center

Precipitation & Excessive Rainfall



FEMA

National Watch Center

Wildfire Summary

Fire Name (Co., ST)	FMAG #	Acres Burned	Percent Contained	Evacuations	Structures (Homes / Other)			Fatalities / Injuries
					Threatened	Damaged	Destroyed	
Four Corners (Adams/Gem/Valley, ID)	5449-FM-ID	8,361 (+153)	11%	M: 200	H: 445	H: 0	H: 0	0 / 1 (-2)
				V: 0	O: 142	O: 0	O: 0	

(Evacuations: M = Mandatory / V = Voluntary; Structures: H = Homes and Mixed Commercial/Residential / O = Non-residential Commercial/Other Minor Structures)

FEMA Common Operating Picture

17

Joint Field
Offices

10

Virtual Joint
Field Offices

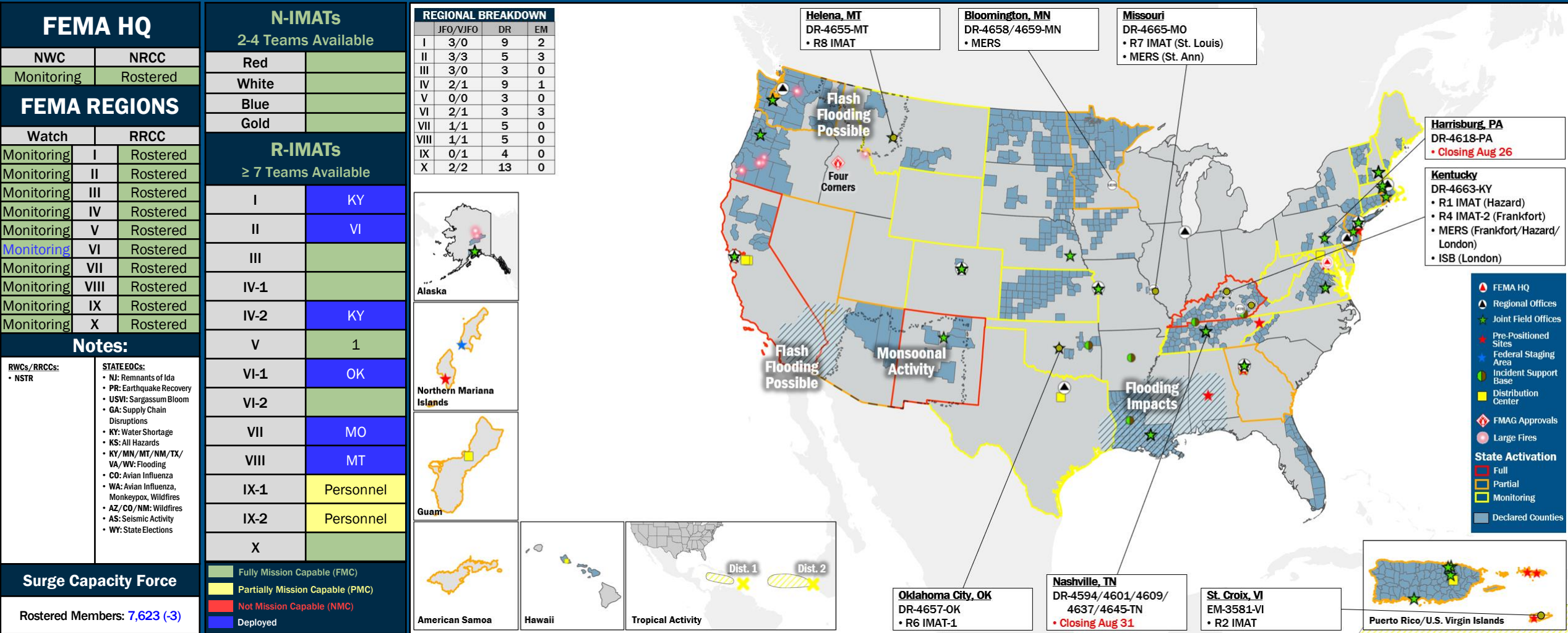
59

Major
Disasters

9

Emergency
Declarations

Thursday
August 25, 2022
8:00 a.m. ET



IM Workforce

13,480 (-1) Assigned
4,227 (-10) Unavailable
5,247 (-16) Deployed

30% / 4,006 (+25) Available

IM Cadre Availability ≤ 25% Availability

Civil Rights: 10% (12/115); Disability Integration: 20% (13/65); Field Leadership: 14% (20/140); Hazard Mitigation: 18% (232/1,312); Interagency Recovery Coordination: 17% (50/287); Operations: 22% (85/379); Public Assistance: 18% (404/2,305); Planning: 15% (75/496); Safety: 24% (19/79)

MERS

≥ 66%

36 Assigned
0 Unavailable
2 (-1) Deployed

34 (+1) Available

US&R

≥ 66%

28 Assigned
1 Unavailable
0 Deployed

27 Available

FCO

≤ 1 Type I

51 Assigned
2 (-1) Unavailable
43 (+2) (23 FCOR) Deployed

6 (-1) Available

Joint Preliminary Damage Assessments

Region	State / Location	Incident	IA	Number of Counties		Start – End
			PA	Requested	Complete	
III	VA	Severe Storms and Flooding Jul 13	IA	1	1	7/28 – 8/12
			PA	1	0	7/28 – TBD



FEMA

Declaration Requests in Process – 5

State / Tribe / Territory – Incident Description	Type	IA	PA	HM	Requested
WV – Severe Storms and Flooding (Appeal)	DR	X		X	Jul 11
AK – Flooding	DR		X	X	Jul 13
MCN* – Severe Storms, Tornadoes, and Flooding	DR		X	X	Aug 11
AS – Severe Storms, Straight-line Winds, Flooding, and Southern Swells	DR	X	X	X	Aug 12
SRPMIC** – Severe Storms	DR	X	X	X	Aug 17

* Muscogee (Creek) Nation

** Salt River Pima-Maricopa Indian Community



FEMA

National Watch Center



FEMA

Helping people before, during, and after disasters.



Scan to subscribe to this briefing.