

FEMA National Watch Center

# Daily Operations Briefing

Tuesday, August 23, 2022

8:30 a.m. ET



**FEMA**

# National Current Ops / Monitoring

---

## New Significant Incidents / Ongoing Ops

- Flooding – Southern Plains to Lower Mississippi Valley

## Hazard Monitoring

- Excessive Rainfall – Lower Mississippi Valley
- Tropical Activity:
  - Atlantic:
    - Disturbance 1: Low (10%)
    - Disturbance 2: Low (20%)
  - Eastern Pacific: Disturbance 1: Medium (40%)

---

## Disaster Declaration Activity

- No new declaration activity

## Event Monitoring

- No significant events



**FEMA**

# Flooding – Southern Plains to Lower Miss. Valley

## Current Situation:

Heavy rain potential continues through Wednesday. Due to rainfall intensity and duration, flash and river flooding may continue, particularly in urban areas & where localized very heavy rain occurs in a short time. Impact assessments will commence once the storm has moved out of the region.

## Lifeline Impacts:

Food, Water, Sheltering: (FEMA RVI SPOTREP as of Aug 22, 6:18 p.m. ET)

- One shelter remains open in Three Rivers, TX with zero occupants

Health and Medical: (FEMA RVI as of Aug 23, 7:20 a.m. ET)

- One fatality reported in Dallas, TX

## Transportation:

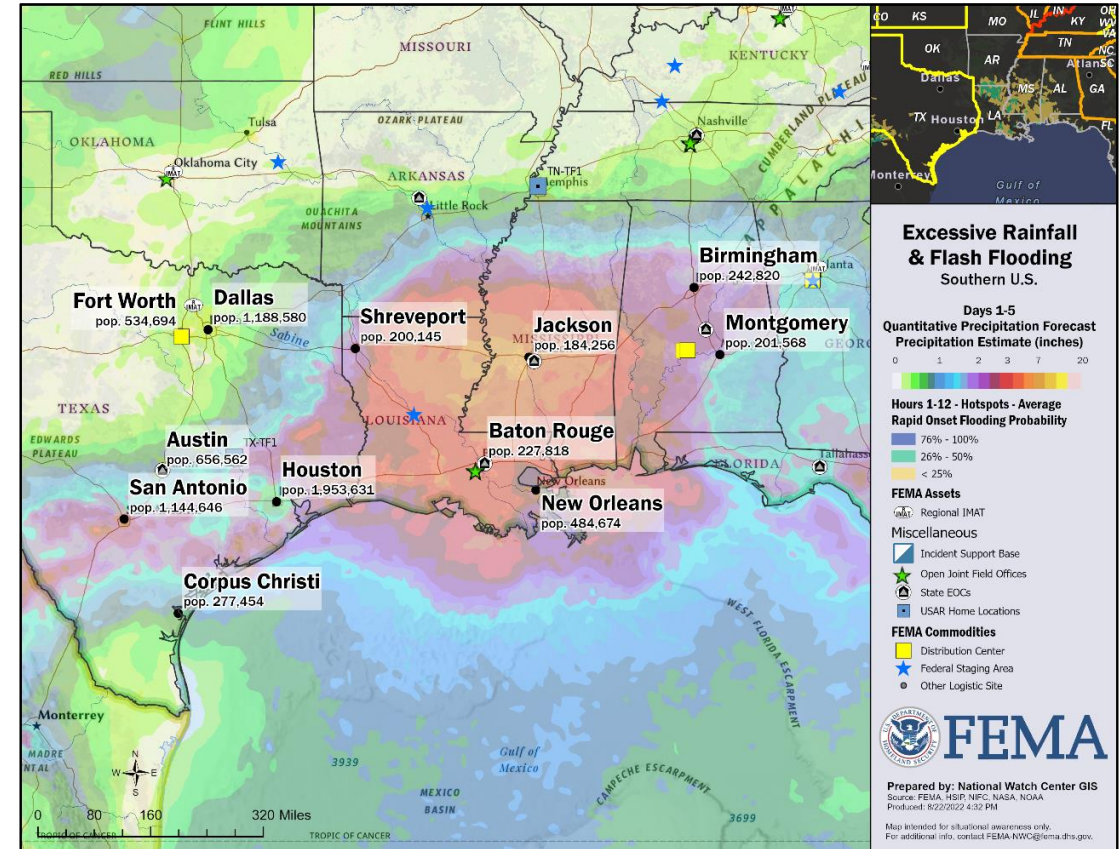
- Numerous road closures reported due to flooding; detours available

## State / Local Response:

- TX EOC at Monitoring (Flooding and COVID-19)
  - TX TF-1 swift water rescue boat teams are activated
  - TX Dept of Public Safety and TX National Guard have helicopters on stand-by
  - ESF-8: Two Severe Weather Packages on stand-by (El Paso & Rio Grande Valley)
- No requests for FEMA assistance
- State of Emergency declared for Dallas County

## FEMA / Federal Response:

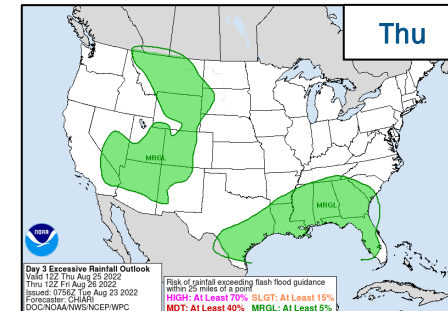
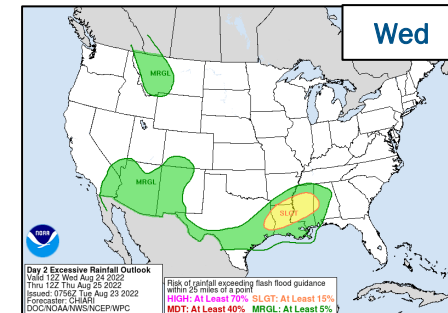
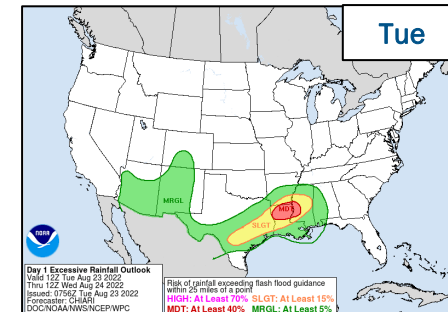
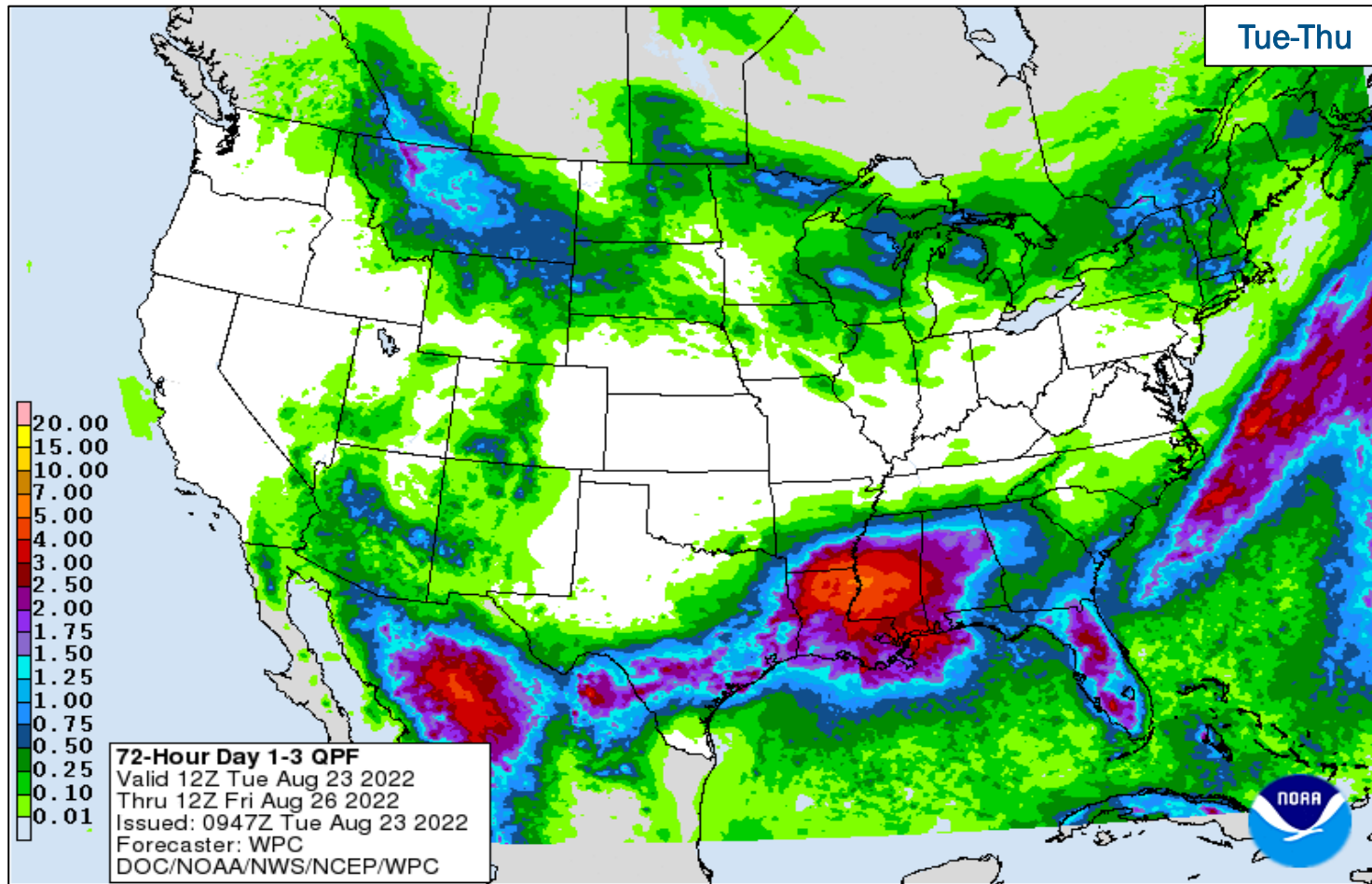
- Region VI at Enhanced Watch (7:00 a.m. to 11:00 p.m. ET)
- FEMA HQ has identified US&R teams (CO, AZ, and UT) which are available if needed
- Response operations call was conducted with HQ Response, Region VI, National Water Center LNO, and NWC; support assets placed on alert
- NWC will provide updates in the 5:00 p.m. ET National Situation Report



FEMA

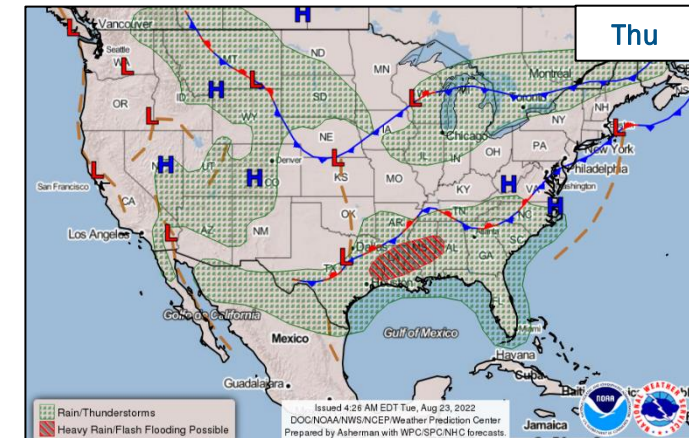
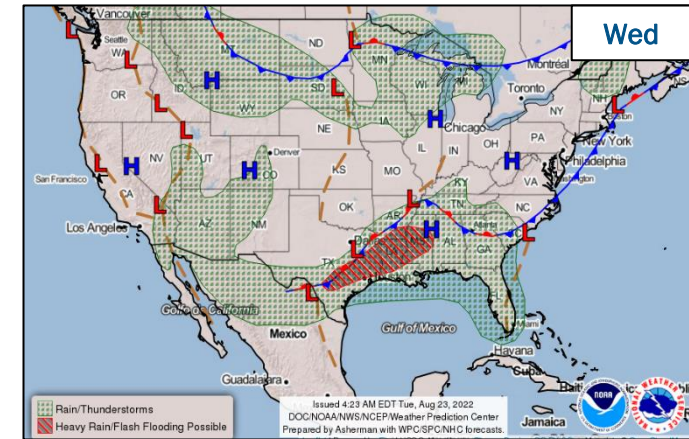
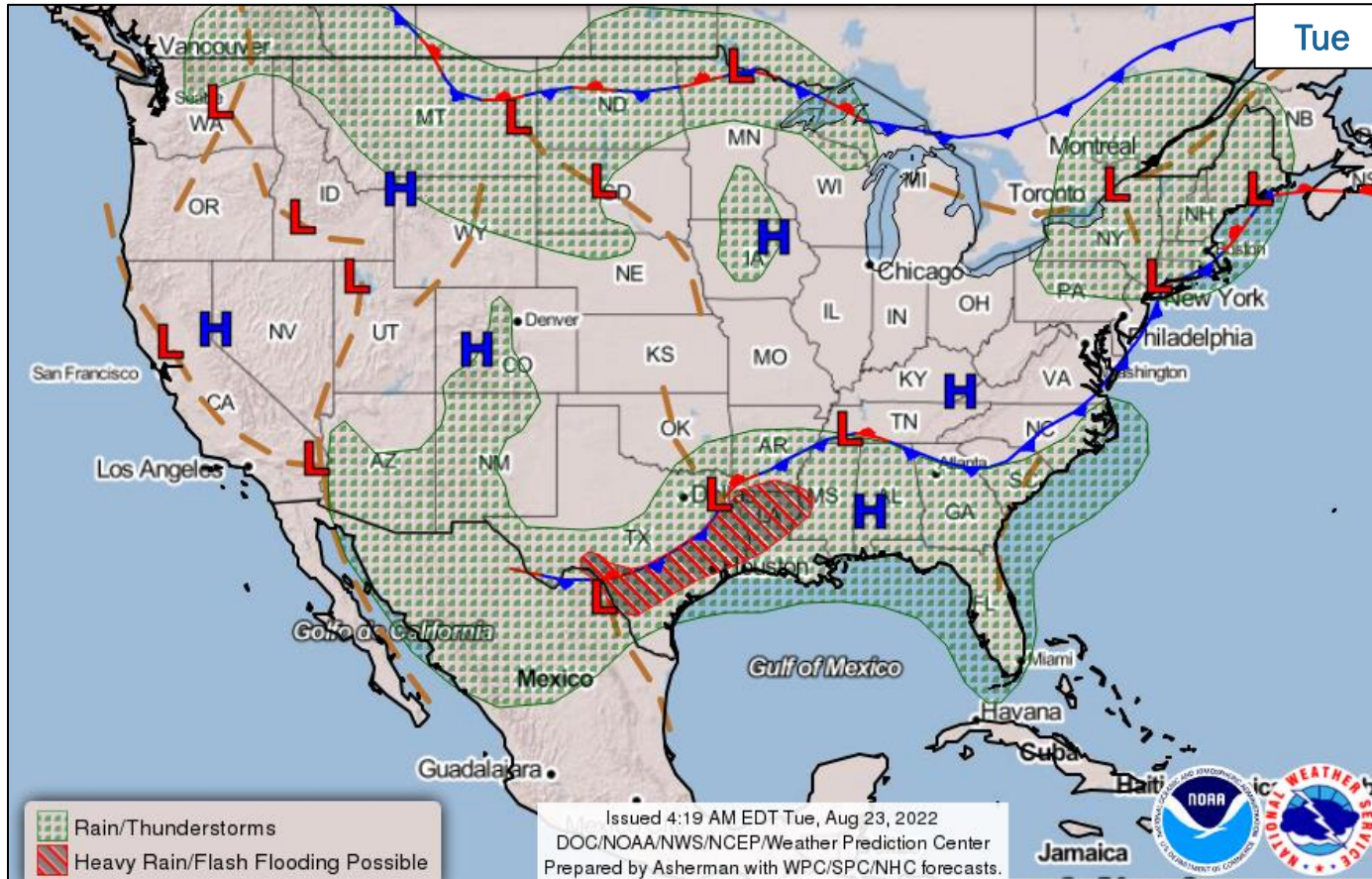
National Watch Center

# Precipitation & Excessive Rainfall



FEMA

# National Weather Forecast

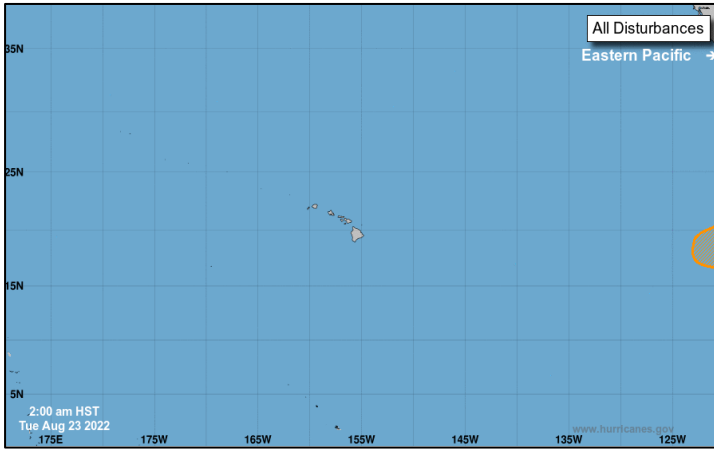


FEMA

National Watch Center

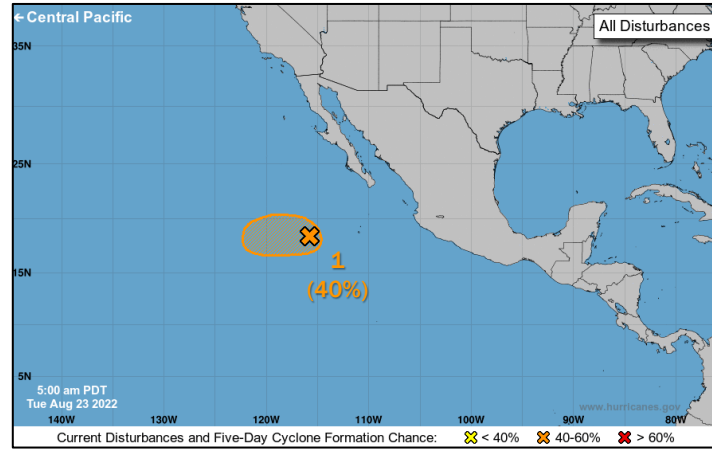
# Tropical Outlook – Five Day

## Central Pacific



- No new tropical cyclones expected during the next 5 days

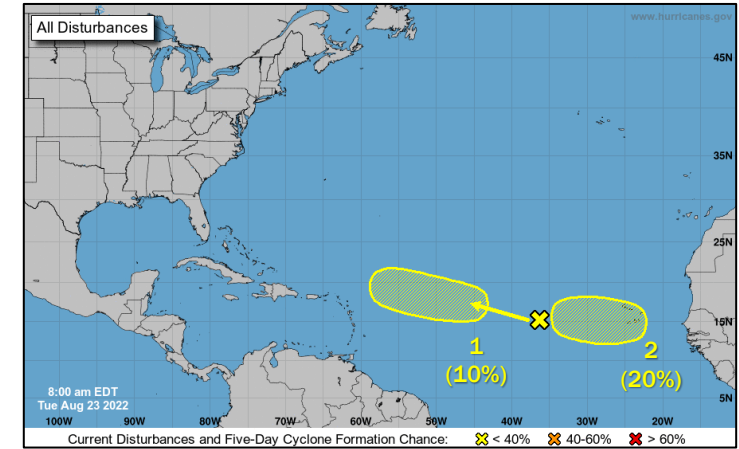
## Eastern Pacific



### Disturbance 1 (as of 8:00 a.m. ET)

- Located several hundred miles SW of the southern tip of Baja California peninsula
- Additional development possible; tropical depression could form over the next couple days
- Formation chance – 48-hour: Med (40%); 5-day: Med (40%)

## Atlantic



### Disturbance 1 (as of 8:00 a.m. ET)

- Located several hundred miles W of the Cabo Verde Islands
- Moving W to WNW at 10-15 mph
- Some slow development possible over the next several days
- Formation chance – 48-hour: Low (near 0%); 5-day: Low (10%)

### Disturbance 2 (as of 8:00 a.m. ET)

- Forecast to move off the coast of Africa
- Moving W at 10-15 mph
- Some slow development possible over the next several days
- Formation chance – 48-hour: Low (near 0%); 5-day: Low (20%)



FEMA

National Watch Center

# Wildfire Summary

Fire Name (Co., ST)	FMAG #	Acres Burned	Percent Contained	Evacuations	Structures (Homes / Other)			Fatalities / Injuries
					Threatened	Damaged	Destroyed	
Four Corners (Adams/Gem/Valley, ID)	5449-FM-ID	7,986 (+164)	11% (+7)	M: 200	H: 445	H: 0	H: 0	0 / 3 (+3)
				V: 0	O: 142	O: 0	O: 0	

(Evacuations: M = Mandatory / V = Voluntary; Structures: H = Homes and Mixed Commercial/Residential / O = Non-residential Commercial/Other Minor Structures)



**FEMA**

# FEMA Common Operating Picture

**17**  
Joint Field  
Offices

**10**  
Virtual Joint  
Field Offices

**59**  
Major  
Disasters

**9**  
Emergency  
Declarations

Tuesday  
August 23, 2022  
8:00 a.m. ET

FEMA HQ	
NWC	NRCC
Monitoring	Rostered

FEMA REGIONS		
Watch	RRCC	
Monitoring	I	Rostered
Monitoring	II	Rostered
Monitoring	III	Rostered
Monitoring	IV	Rostered
Monitoring	V	Rostered
Enhanced	VI	Rostered
Monitoring	VII	Rostered
Monitoring	VIII	Rostered
Monitoring	IX	Rostered
Monitoring	X	Rostered

Notes:	
<b>RWCs/RRCCs:</b> • R6 RWC: Flooding	<b>STATE EOCs:</b> • NJ: Remnants of Ida • PR: Earthquake Recovery • USVI: Sargassum Bloom • GA: Supply Chain Disruptions • KY: Water Shortage • KS: All Hazards • KY/MN/MO/MT/NM/VA/WV: Flooding • CO: Avian Influenza • WA: Avian Influenza, Monkeypox, Wildfires • AZ/CO/NM: Wildfires • AS: Seismic Activity • IL: State Fair • WY: State Elections • TX: Tropical Activity

Surge Capacity Force	
Rostered Members:	<b>7,616 (+2)</b>

N-IMATs	
2-4 Teams Available	
Red	
White	
Blue	
Gold	

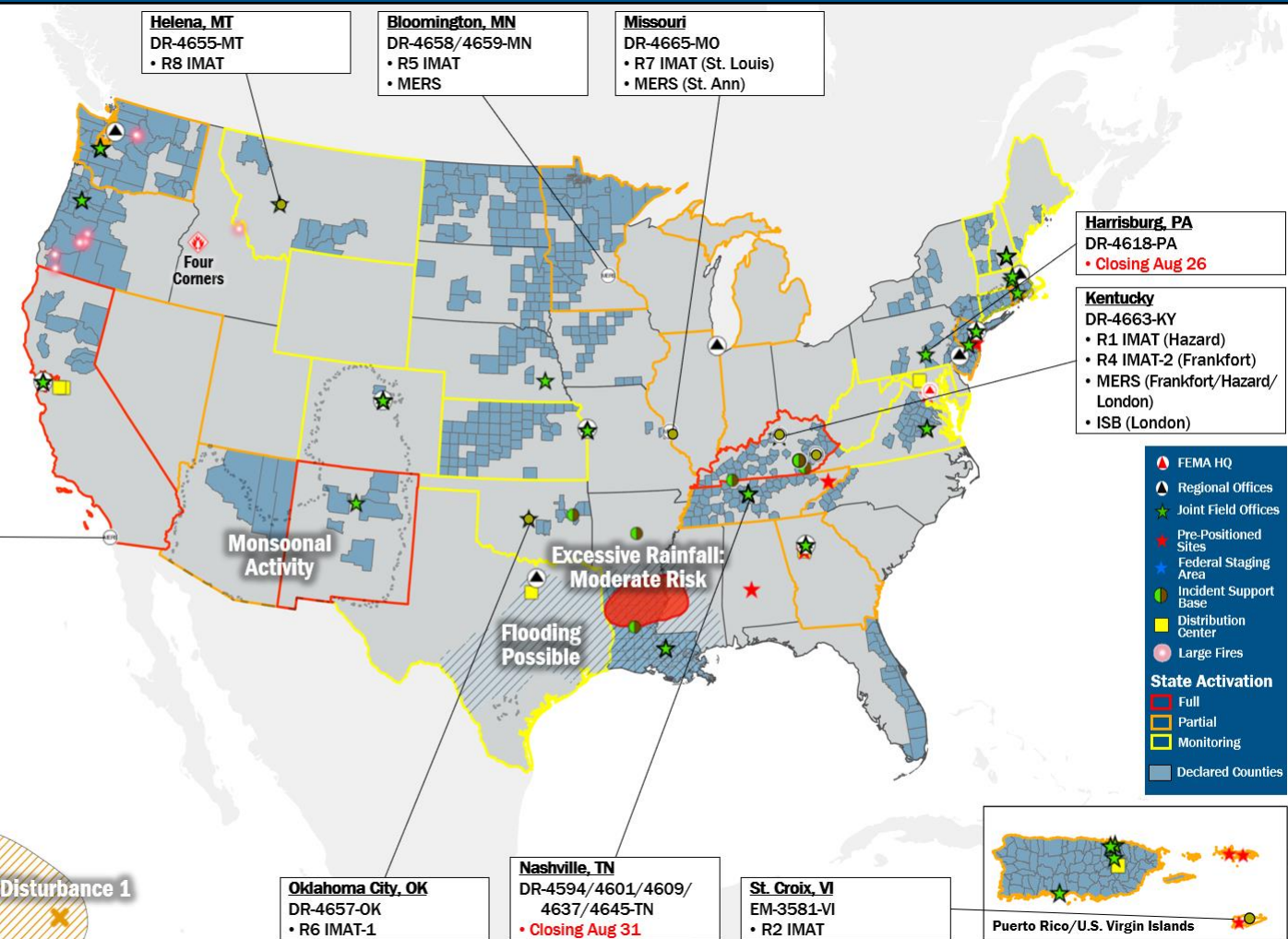
R-IMATs	
≥ 7 Teams Available	
I	KY
II	VI
III	
IV-1	
IV-2	KY
V	1
VI-1	OK
VI-2	
VII	MO
VIII	MT
IX-1	Personnel
IX-2	Personnel
X	

<span style="background-color: #90EE90; border: 1px solid black; display: inline-block; width: 15px; height: 10px;"></span> Fully Mission Capable (FMC)
<span style="background-color: #FFFF00; border: 1px solid black; display: inline-block; width: 15px; height: 10px;"></span> Partially Mission Capable (PMC)
<span style="background-color: #FF0000; border: 1px solid black; display: inline-block; width: 15px; height: 10px;"></span> Not Mission Capable (NMC)
<span style="background-color: #0000FF; border: 1px solid black; display: inline-block; width: 15px; height: 10px;"></span> Deployed

REGIONAL BREAKDOWN			
	JFO/VJFO	DR	EM
I	3/0	9	2
II	3/3	5	3
III	3/0	3	0
IV	2/1	9	1
V	0/0	3	0
VI	2/1	3	3
VII	1/1	5	0
VIII	1/1	5	0
IX	0/1	4	0
X	2/2	13	0



**Point Loma, CA**  
HVAC Repair  
• MERS



<span style="color: red;">▲</span> FEMA HQ	
<span style="color: green;">▲</span> Regional Offices	
<span style="color: green;">★</span> Joint Field Offices	
<span style="color: red;">★</span> Pre-Positioned Sites	
<span style="color: blue;">★</span> Federal Staging Area	
<span style="color: blue;">★</span> Incident Support Base	
<span style="color: green;">★</span> Distribution Center	
<span style="color: red;">★</span> Large Fires	
State Activation	
<span style="border: 2px solid red; display: inline-block; width: 10px; height: 10px;"></span> Full	
<span style="border: 2px solid yellow; display: inline-block; width: 10px; height: 10px;"></span> Partial	
<span style="border: 2px solid orange; display: inline-block; width: 10px; height: 10px;"></span> Monitoring	
<span style="background-color: #cccccc; border: 1px solid black; display: inline-block; width: 10px; height: 10px;"></span> Declared Counties	



## IM Workforce

13,488 (+24) Assigned  
4,241 (+88) Unavailable  
5,260 (-40) Deployed

30% / 3,987 (-24) Available

## IM Cadre Availability ≤ 25% Availability

Civil Rights: 13% (15/115); Disability Integration: 18% (12/65); Field Leadership: 16% (22/140);  
Hazard Mitigation: 18% (240/1,312); Interagency Recovery Coordination: 16% (46/285);  
Operations: 24% (89/378); Public Assistance: 18% (406/2,304); Planning: 15% (76/496);  
Safety: 22% (17/79)

## MERS ≥ 66%

36 Assigned  
0 Unavailable  
3 Deployed

33 Available

## US&R ≥ 66%

28 Assigned  
1 Unavailable  
0 Deployed

27 Available

## FCO ≤ 1 Type I

51 Assigned  
3 Unavailable  
45 (23 FCOR) Deployed

3 Available



# Joint Preliminary Damage Assessments

Region	State / Location	Incident	IA	Number of Counties		Start - End
			PA	Requested	Complete	
III	VA	Severe Storms and Flooding Jul 13	IA	1	1	7/28 - 8/12
			PA	1	0	7/28 - TBD
VI	MCN*	Tornadoes, Severe Storms, and Flooding May 2-5	IA	1	1	5/16 - 5/24
			PA	1	0	5/16 - TBD

\* Muscogee (Creek) Nation



**FEMA**

# Declaration Requests in Process – 5

State / Tribe / Territory – Incident Description	Type	IA	PA	HM	Requested
WV – Severe Storms and Flooding (Appeal)	DR	X		X	Jul 11
AK – Flooding	DR		X	X	Jul 13
MCN* – Severe Storms, Tornadoes, and Flooding	DR		X	X	Aug 11
AS – Severe Storms, Straight-line Winds, Flooding, and Southern Swells	DR	X	X	X	Aug 12
SRPMIC** – Severe Storms	DR	X	X	X	Aug 17

\* Muscogee (Creek) Nation

\*\* Salt River Pima-Maricopa Indian Community



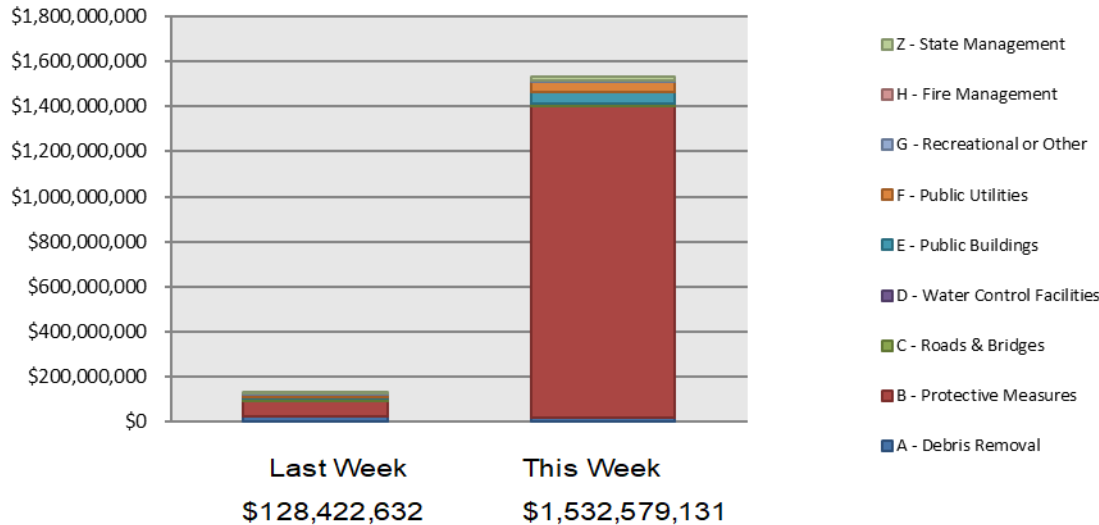
**FEMA**

# Public Assistance Grant Program

## PA Project Worksheets Obligated in past week, as of 8/22/2022 at 1500 EDT

PA Category	Emergency Work		Permanent Work				H - Fire Management	Z - State Management	Total	
	A - Debris Removal	B - Protective Measures	C - Roads & Bridges	D - Water Control Facilities	E - Public Buildings	F - Public Utilities				G - Recreational or Other
Number Of PWs Obligated	45	340	68	4	72	24	29	0	63	645
Federal Share Obligated	\$14,011,480.56	\$1,386,535,167.84	\$11,614,449.86	\$758,169	\$53,246,456.42	\$44,498,444.74	\$5,414,920.76	\$0	\$16,500,042.40	\$1,532,579,131.18

## Public Assistance Obligated per Category 8/8/2022 through 8/22/2022



## COVID-19 Obligated as of 8/22/2022

- Total Public Assistance Obligated: \$54,737,538,247

## This Week's PA Highlights

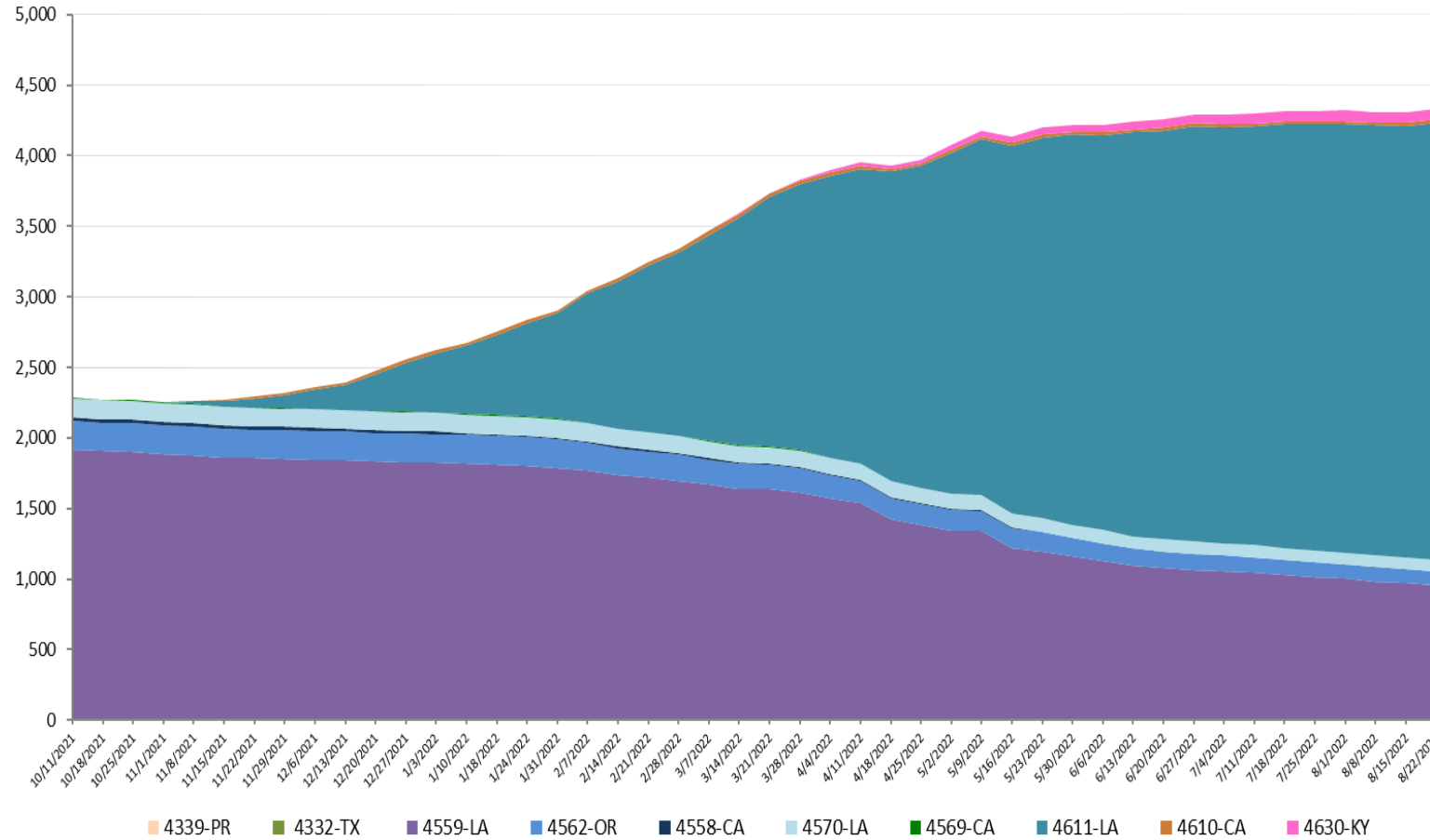
- In 4480-LNY  
\$851 Million obligated for Category B – Protective Measures
- In 4611-LA  
\$70 Million obligated for Category B – Protective Measures
- In 4496-MA  
\$117 Million obligated for Category B – Protective Measures



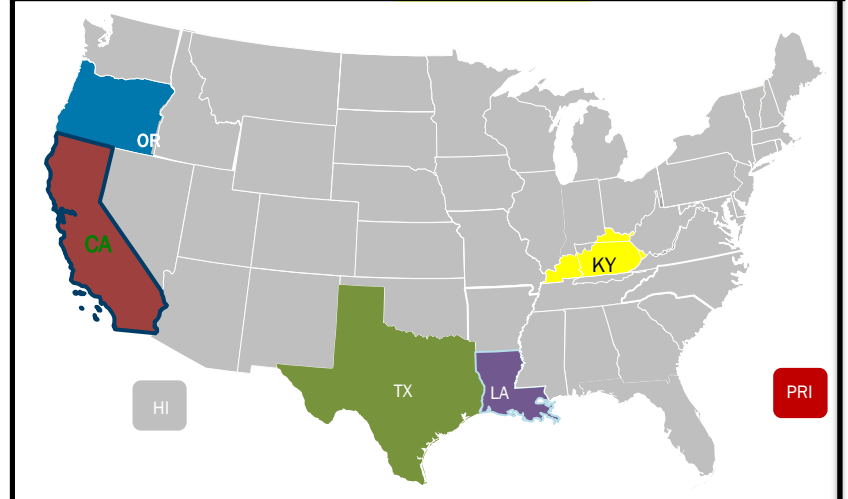
# Direct Housing

## Total Households in FEMA Direct Housing per State

Past Year per Week, 10/11/2021 – 8/22/2022. There are currently **4,333** Households Occupying **4,359** Temporary Units.



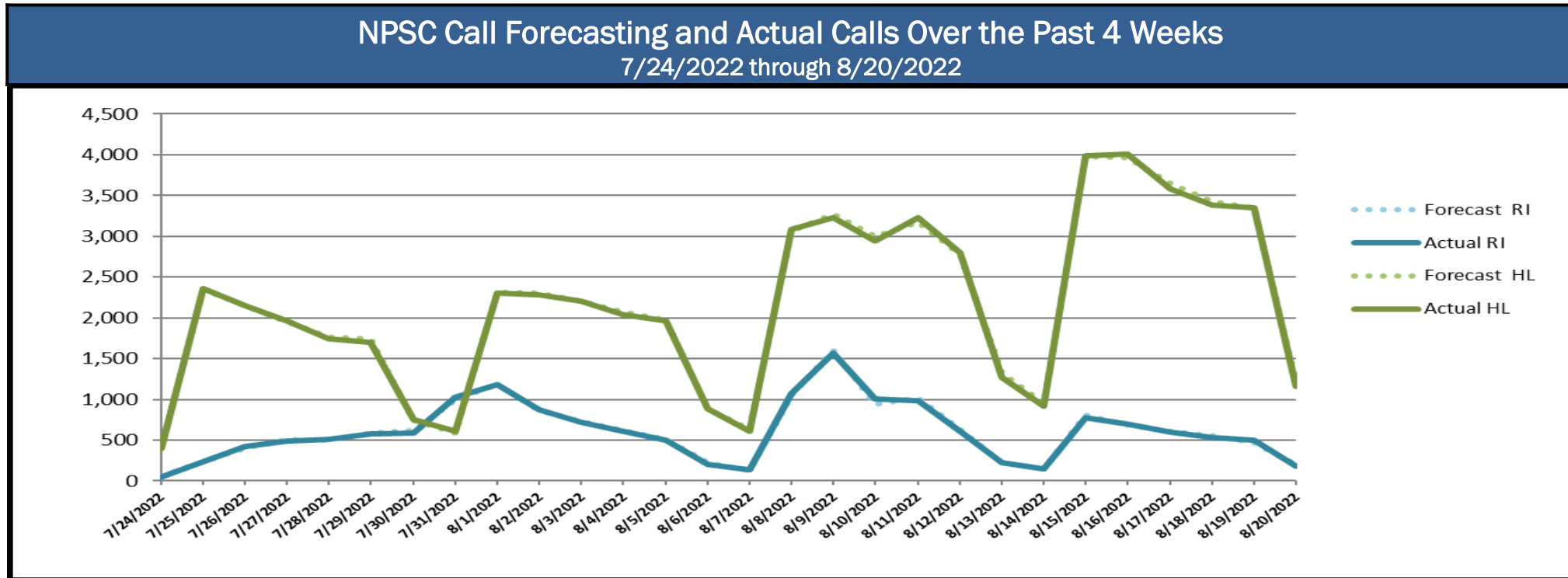
DR	IA Declaration Date	Program End Date	Current # of Households in Direct Housing (Weekly Change)
4630-KY	12/12/2021	6/13/2023	78 (2)
4611-LA	8/29/2021	2/28/2023	3105 (41)
4610-CA	8/24/2021	2/24/2023	18 (0)
4570-LA	10/16/2020	4/16/2022	81 (0)
4569-CA	10/16/2020	4/16/2022	0 (0)
4562-OR	9/15/2020	3/15/2022	97 (-2)
4559-LA	8/28/2020	2/28/2022	951 (-15)
4558-CA	8/22/2020	2/22/2022	0 (0)
4339-PR	9/20/2017	9/20/2019	1 (0)
4332-TX	8/25/2017	8/25/2019	2 (0)



States with Currently Occupied Units

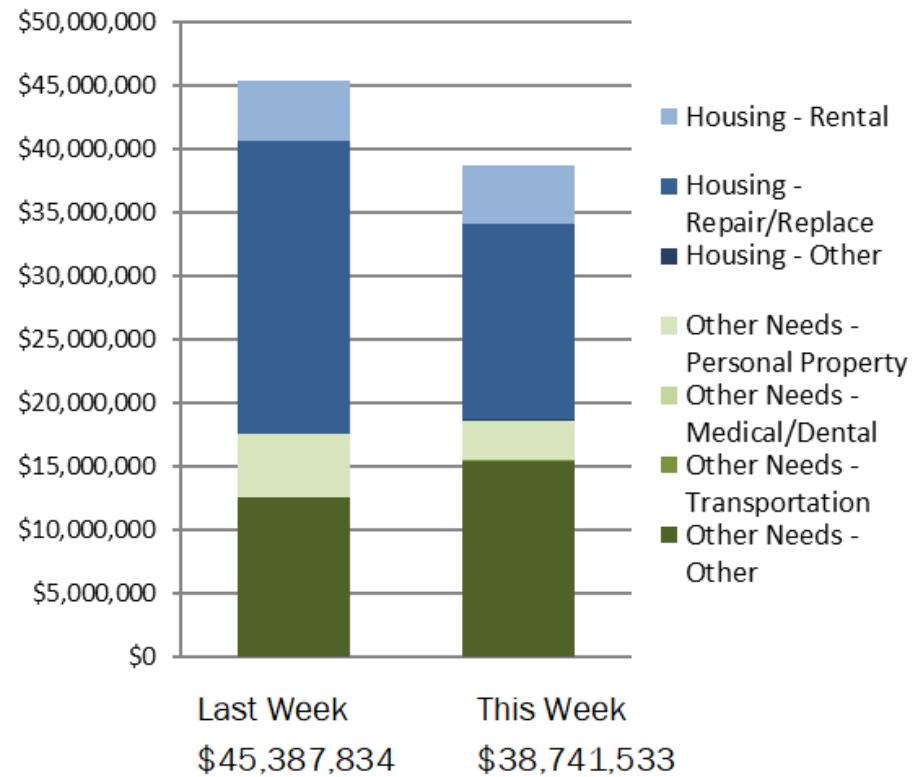
# NPSC Call Activity

NPSC Call Activity in the Past Week 8/14/2022 through 8/20/2022		
Call Type	Projected Calls	Actual Calls
Registration Intake:	3,476	3,442
Helpline:	20,527	20,377
<b>Combined:</b>	<b>24,003</b>	<b>23,819</b>



# Individual Assistance Activity

IHP Approved per Category in the Past  
2 Weeks - 8/8/2022 through 8/22/2022





# FEMA

Helping people before, during, and after disasters.



*Scan to subscribe to this briefing.*