

FEMA National Watch Center

# Daily Operations Briefing

Friday, August 22, 2025

8:30 a.m. ET



**FEMA**

# National Current Ops / Monitoring

---

## New Significant Incidents / Ongoing Ops

- No new significant incidents / operations

## Disaster Declaration Activity

- One Amendment issued

## Hazard Monitoring

- Heavy Rain \ Flash Flooding – Southeast
- Excessive Heat – West Coast
- Tropical Activity:
  - Atlantic:
    - Hurricane Erin (CAT-1)
    - Disturbance 1 (AL90): High (90%)
    - Disturbance 2 (AL99): Med (50%)
    - Disturbance 3: Low (near 0%)
  - Eastern Pacific:
    - Disturbance 1: Med (60%)

## Event Monitoring

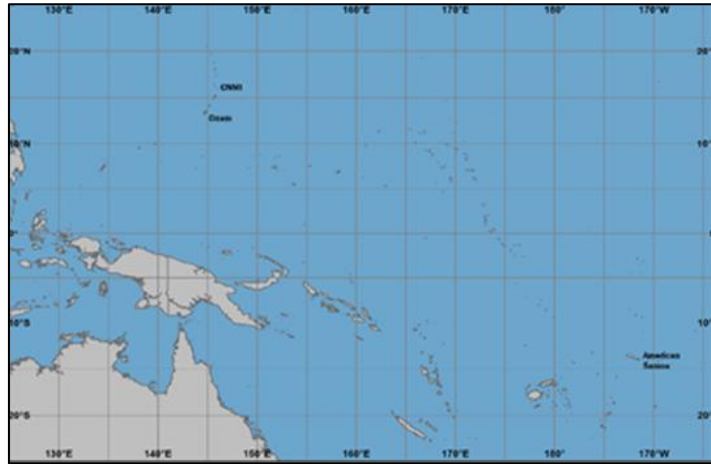
- No new significant events



**FEMA**

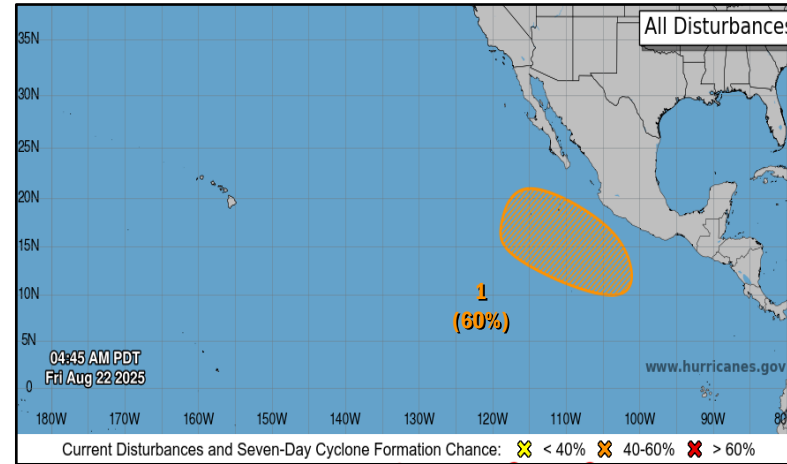
# Tropical Outlook

## Western Pacific



- No tropical cyclones threatening the U.S. territories

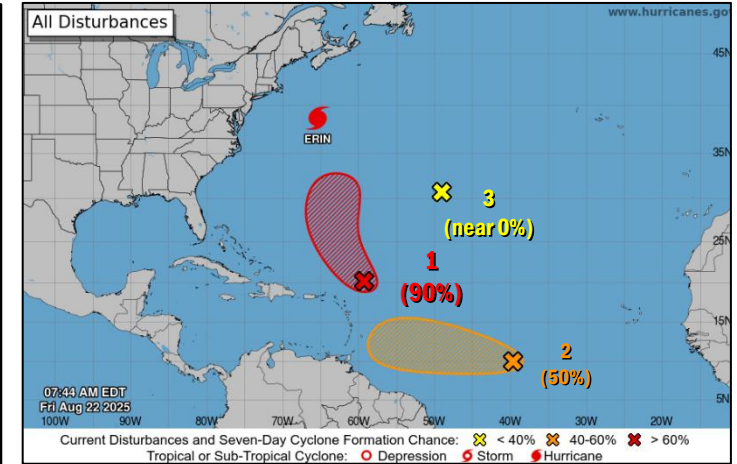
## Central and Eastern Pacific



### Disturbance 1: (as of 8:00 a.m. ET)

- Located off the coast of southwestern Mexico
- Environmental conditions appear conducive for some gradual development
- Formation chance – 48-hour: Low (near 0%); 7-day: Medium (60%)

## Atlantic



### Hurricane Erin (CAT 1): (Advisory #44, as of 5:00 a.m. ET)

- Located 435 miles N of Bermuda
- Maximum sustained winds 90 mph; Moving NE at 22 mph
- Hurricane-force winds extend outward up to 125 miles from center extending outward up to 370 miles
- Weakening is likely to begin by Friday

### Disturbance 1(AL90): (as of 8:00 a.m. ET)

- Located a few hundred miles east of the northern Leeward Islands
- Environmental conditions appear conducive; tropical depression is likely
- Formation chance – 48-hour: High (80%); 7-day: High (90%)

### Disturbance 2 (AL99): (as of 8:00 a.m. ET)

- Located WSW of the Cabo Verde Islands; Moving W at 15 mph
- Environmental conditions are expected to be marginally favorable for tropical depression development by the end of the week
- Formation chance – 48-hour: Med (40%); 7-day: Med (50%)

### Disturbance 3: (as of 8:00 a.m. ET)

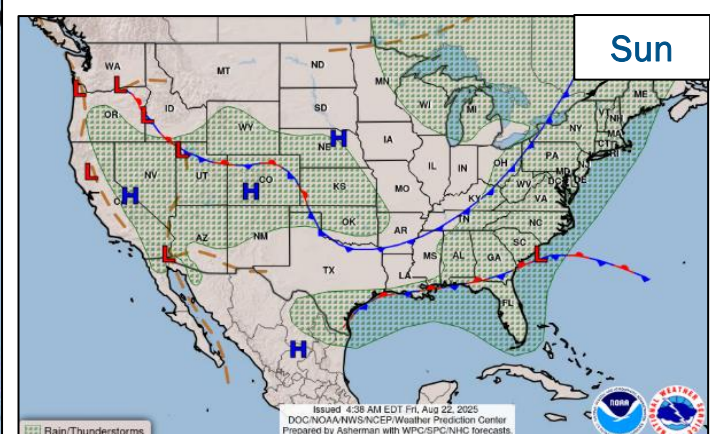
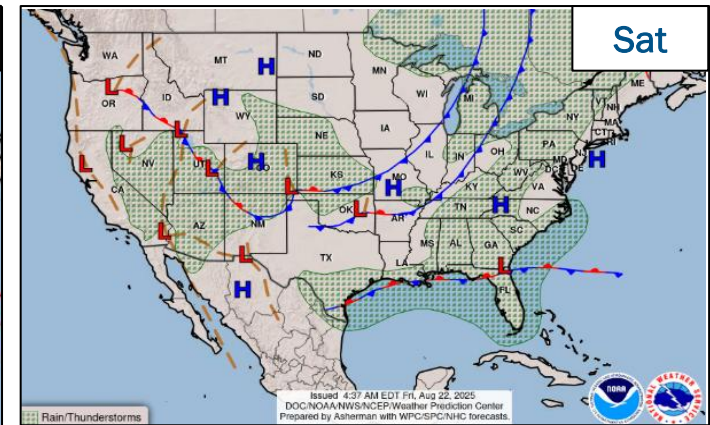
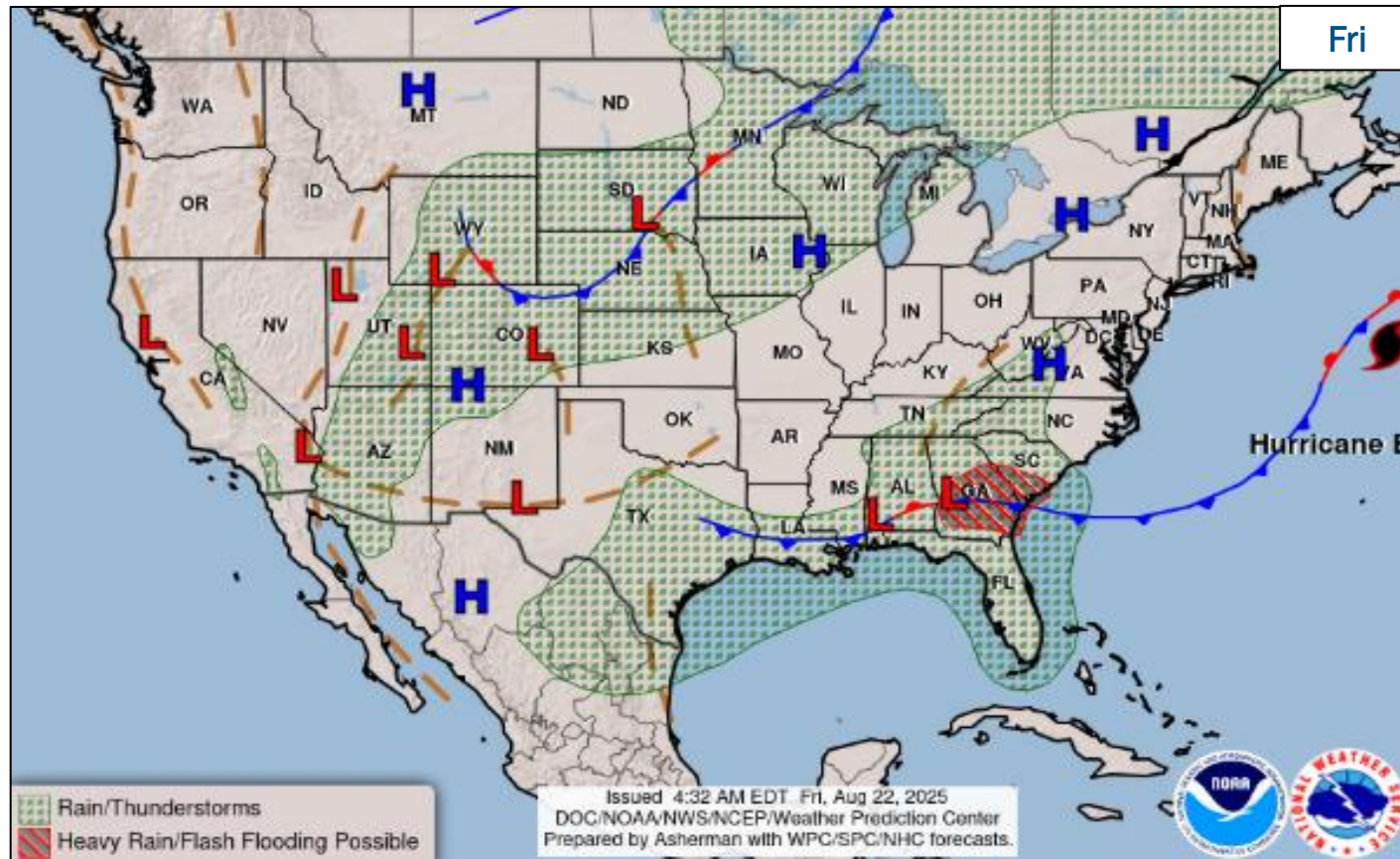
- Located well southwest of the Azores
- Development chances are decreasing. The weak low is likely to dissipate over the next day or so as it moves slightly
- Formation chance – 48-hour: Low (near 0%); 7-day: Low (near 0%)

National Watch Center



FEMA

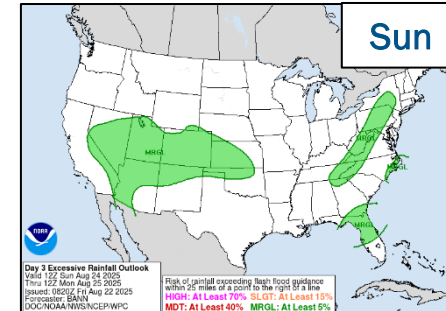
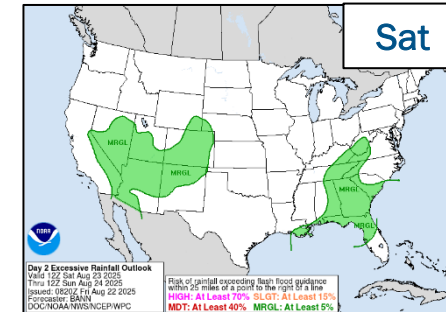
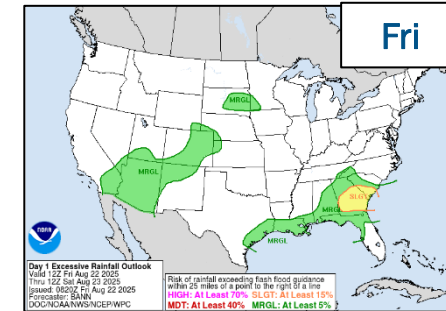
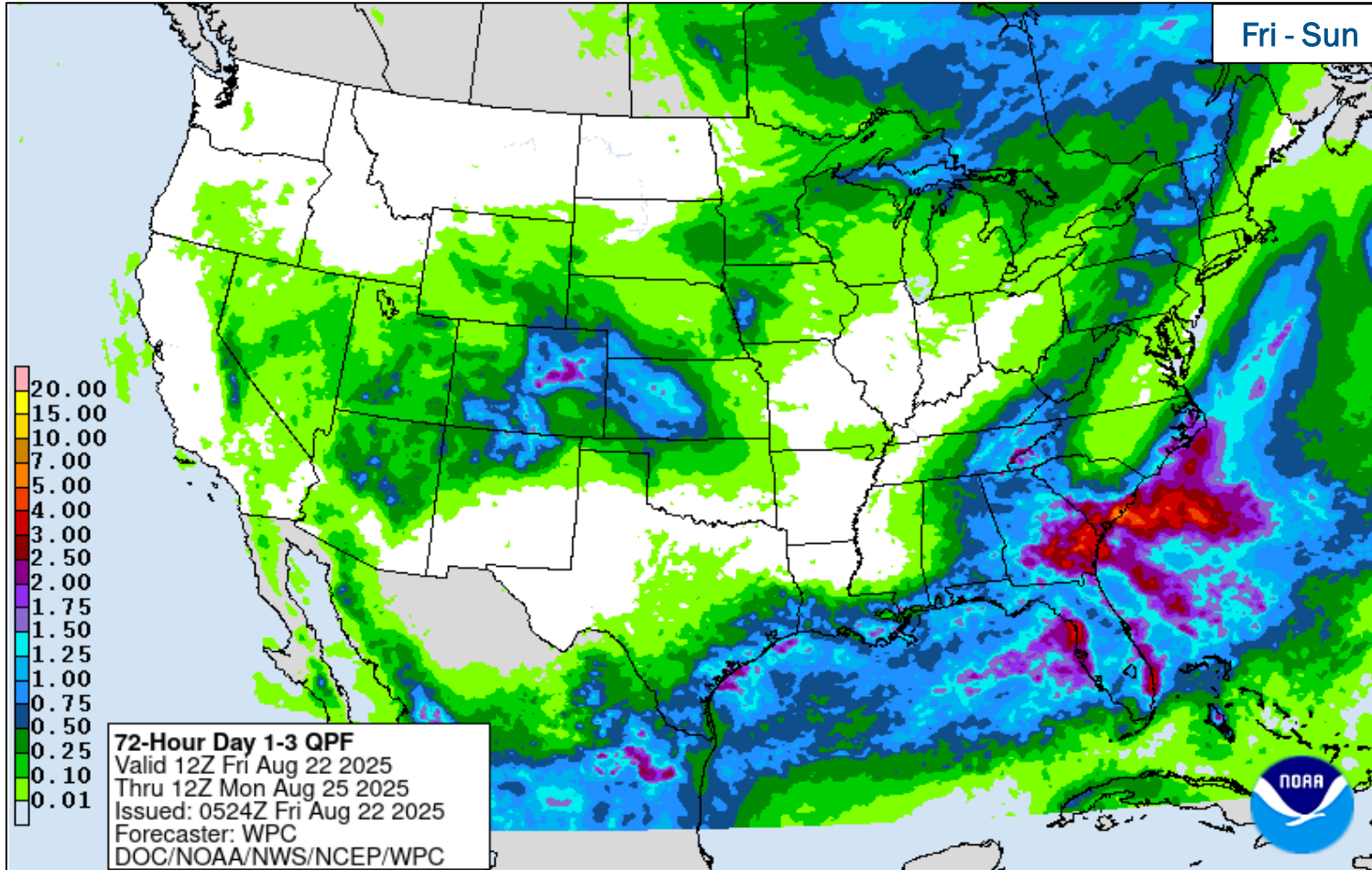
# National Weather Forecast



FEMA

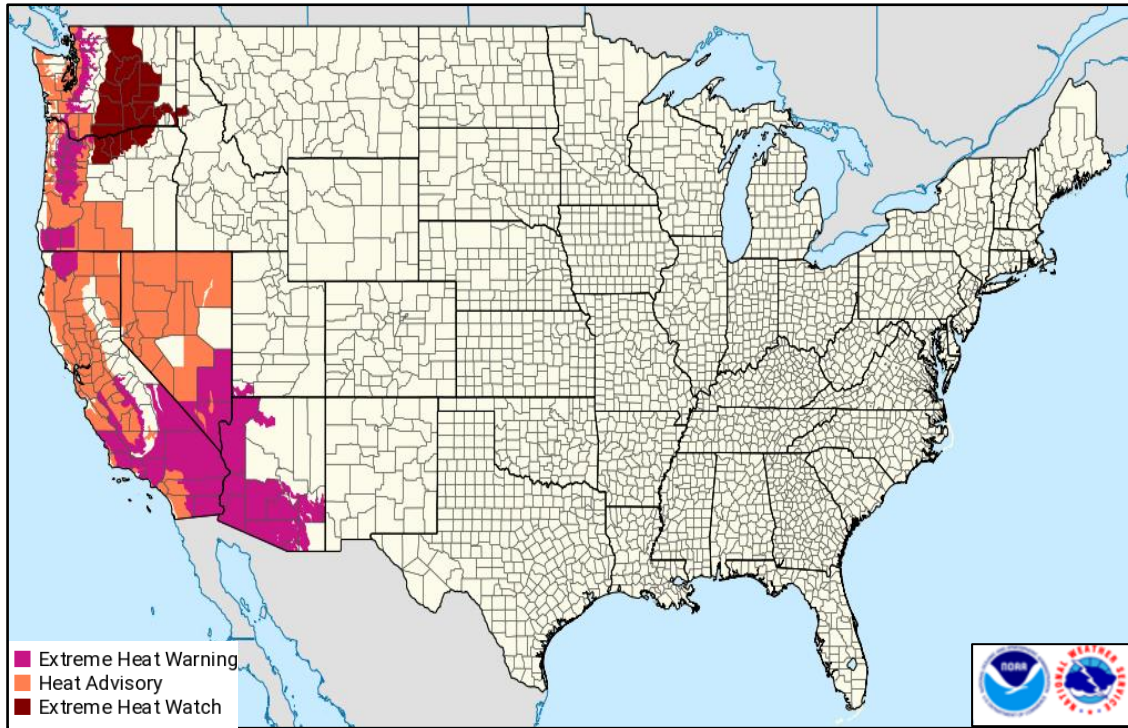
National Watch Center

# Precipitation & Excessive Rainfall

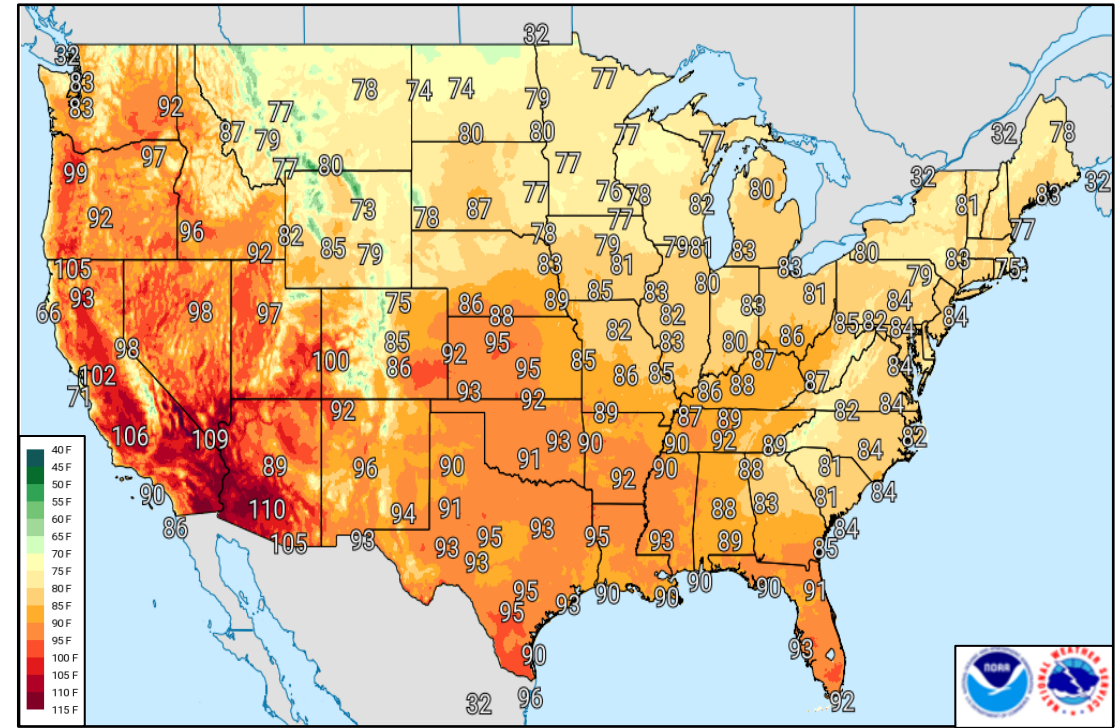


**FEMA**

# Excessive Heat – Aug 22



Watches & Warnings



High Temperature Forecast



FEMA

# Wildfire Summary

Fire Name (County, ST)	FMAG #	Acres Burned	Percent Contained	Evacuations	Structures (Homes / Other)			Fatalities / Injuries
					Threatened	Damaged	Destroyed	
Monroe Canyon (Sevier/Piute, UT) FINAL	5600-FM-UT	73,722 (+24)	88% (+2)	M: 220	H: 110	H: 0	H: 10	0 / 8
				V: 0	O: 102	O: 0	O: 4	
Lee (Rio Blanco, CO)	5603-FM-CO	137,755	76% (+3)	M: 79	H: 397	H: 0	H: 7	0 / 2
				V: 0	O: 100	O: 0	O: 23	
Sunset (Bonner, ID)	5607-FM-ID	3,208	11% (+5)	M: 630	H: 315	H: 0	H: 6	0 / 3 (+2)
				V: 0	O: 944	O: 0	O: 20	
Red Canyon (Hot Springs, WY)	5608-FM-WY	124,701 (-1,982)	48% (+17)	M: 17	H: 25	H: 0	H: 0	0 / 3
				V: 0	O: 6	O: 0	O: 0	

(Evacuations: M = Mandatory / V = Voluntary; Structures: H = Homes and Mixed Commercial/Residential / O = Non-residential Commercial/Other Minor Structures)



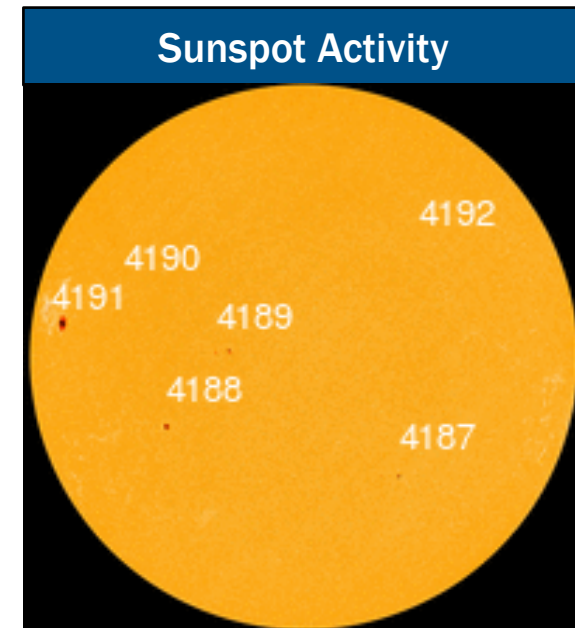
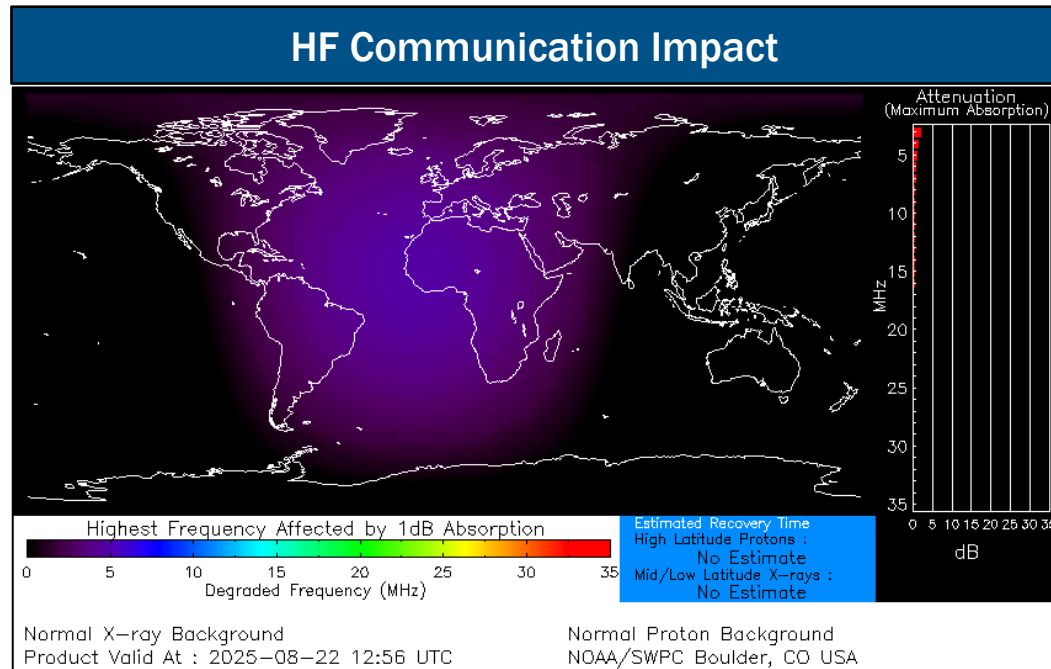
FEMA

National Watch Center

# Space Weather Outlook

Minor	Space Weather Activity	Geomagnetic Storms	Solar Radiation	Radio Blackouts
Past 24 Hours	None	None	None	None
Next 24 Hours	None	None	None	None

For further information on NOAA Space Weather Scales refer to: <http://www.swpc.noaa.gov/noaa-scales-explanation>  
 For further information on Sunspot Activity refer to: <https://www.swpc.noaa.gov/phenomena/sunspotsolar-cycle>



**FEMA**

National Watch Center

# FEMA Common Operating Picture

**17** Joint Field Offices **Supporting** **63** Major Disasters **+** **7** Emergency Declarations **12** Direct Housing Missions **9** RSF-Supported Disasters **6** Joint Recovery Offices

Friday August 22, 2025 8:30 a.m. ET

FEMA HQ	
NWC	NRCC
Monitoring	Steady State
FEMA REGIONS	
Watch	RRCC
Monitoring	R1 Rostered
Monitoring	R2 Rostered
Monitoring	R3 Rostered
Monitoring	R4 Rostered
Monitoring	R5 Rostered
Monitoring	R6 Rostered
Monitoring	R7 Rostered
Monitoring	R8 Rostered
Monitoring	R9 Rostered
Monitoring	R10 Rostered
Notes:	
NRCC/RWCs/RRCCs: • R5 Watch: Staffing (Dayshift 7:00 a.m. to 7:00 p.m. ET)	State EOCs: • AZ/CO/HI/ID/OR/UT/WA/WY: Wildfires • MD/MD: Severe Weather • FL/TN: Previous Incidents • MD/NM/TX/WI: Flooding • AS: Flooding/Landslides • NC/NJ/DE: TC Erin

N-IMATs	
2-5 Teams Available	
Red	
White	
Blue	
Gold	
HS	
R-IMATs	
≥ 7 Teams Available	
R1	1
R2	Demobilizing
R3	3
R4 (1)	TN (Jun 23)
R4 (2)	
R5	MI (Jul 27)
R6 (1)	Reconstituting
R6 (2)	TX (Jul 6)
R7	
R8	MT (Jul 6)
R9 (1)	CA (Jan 8)
R9 (2)	
R10	2

REGIONAL BREAKDOWN				
	JFO	DR	EM	JRO
R1	1	1	0	0
R2	0	0	0	2
R3	2	7	1	0
R4	7	21	5	1
R5	0	2	0	0
R6	4	9	1	3
R7	1	18	0	0
R8	1	1	0	0
R9	1	3	0	0
R10	0	1	0	0



Pasadena, CA  
DR-4856-CA  
• R9 IMAT-1

Billings, MT  
DR-4847-CTM  
• R8 IMAT

Lansing, MI  
DR-4880-MI  
• R5 IMAT

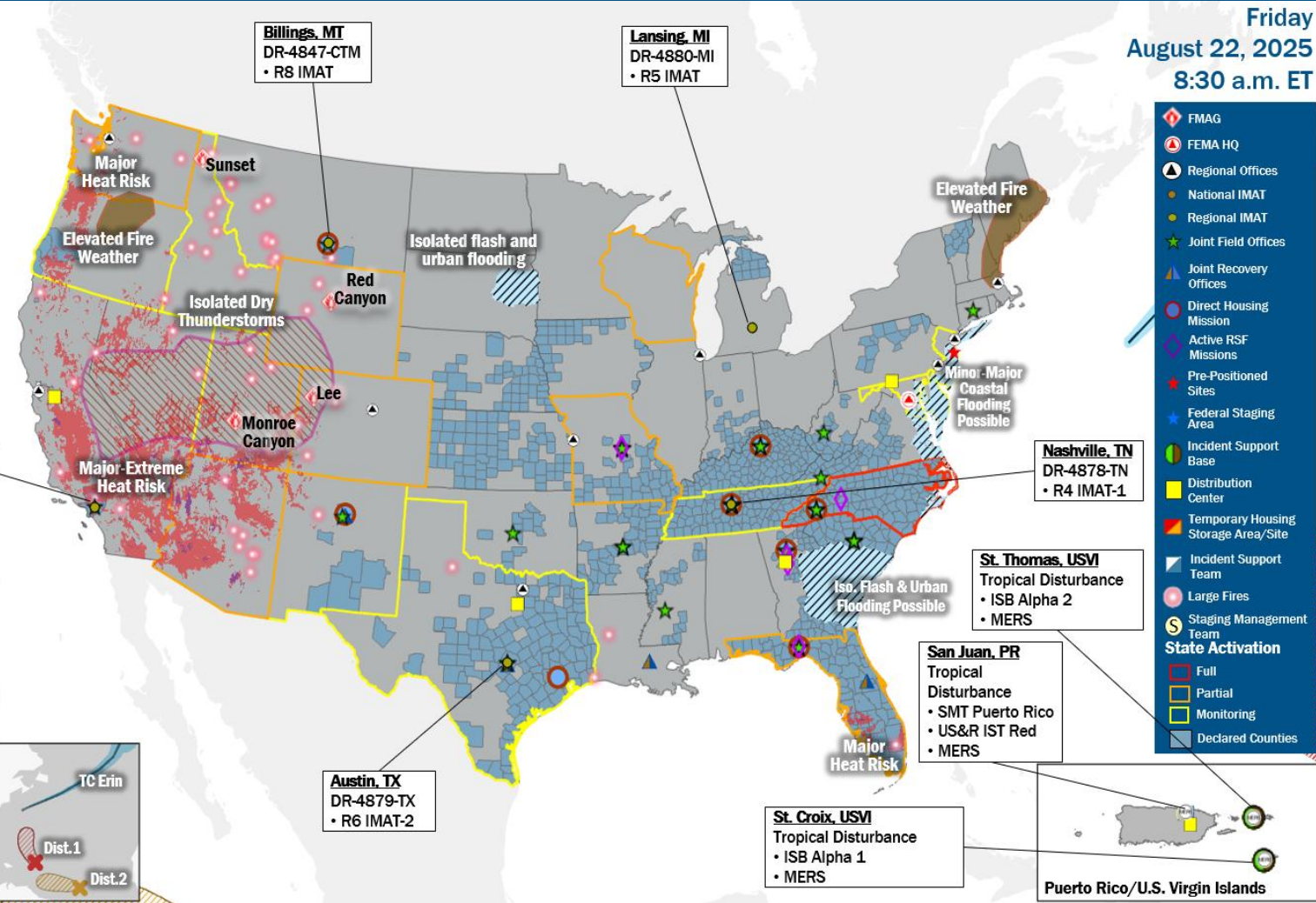
Nashville, TN  
DR-4878-TN  
• R4 IMAT-1

St. Thomas, USVI  
Tropical Disturbance  
• ISB Alpha 2  
• MERS

San Juan, PR  
Tropical Disturbance  
• SMT Puerto Rico  
• US&R IST Red  
• MERS

Austin, TX  
DR-4879-TX  
• R6 IMAT-2

St. Croix, USVI  
Tropical Disturbance  
• ISB Alpha 1  
• MERS



- FMAG
- FEMA HQ
- Regional Offices
- National IMAT
- Regional IMAT
- Joint Field Offices
- Joint Recovery Offices
- Direct Housing Mission
- Active RSF Missions
- Pre-Positioned Sites
- Federal Staging Area
- Incident Support Base
- Distribution Center
- Temporary Housing Storage Area/Site
- Incident Support Team
- Large Fires
- Staging Management Team
- State Activation
- Full
- Partial
- Monitoring
- Declared Counties

Volunteer Force	
Rostered 7,985	Deployed 3
Surge Capacity Force	
Rostered 8,015 (-22)	Deployed 1

Fully Mission Capable (FMC)
Partially Mission Capable (PMC)
Not Mission Capable (NMC)
Deployed

## IM Workforce

12,054 Assigned  
4,132 (+40) Unavailable  
5,604 (-24) Deployed  
  
19% / 2,318 (-14) Available

## IM Cadre Availability

Alternative Dispute Resolution: 19% (6/31); Civil Rights: 4% (4/111); Disability Integration 22% (4/18); External Affairs: 11% (36/327); Environmental Planning and Historic Preservation: 9% (66/698); Field Leadership: 2% (3/122); Financial Management: 17% (33/189); Hazard Mitigation: 6% (52/807); Human Resources: 12% (20/166); Individual Assistance: 23% (544/2,407); Interagency Recovery Coordination: 18% (45/248); Information Technology: 17% (105/612); Logistics: 18% (281/1,545); Operations: 14% (50/365); Public Assistance: 13% (266/2,083); Planning: 5% (18/372); Safety: 5% (5/91); Security: 15% (17/113)

18 Cadres ≤ 25% Availability

**MERS**  
≥ 66%

36 Assigned  
6 Unavailable  
3 (+1) Deployed

27 (-1) Available

**US&R**  
≥ 66%

28 Assigned  
1 Unavailable  
0 Deployed

27 Available

**FCO**  
≤ 1 Type I

39 Assigned  
3 Unavailable  
33 (20 FCOR) Deployed

3 Available

# Joint Preliminary Damage Assessments

Region	State / Location	Incident	IA	Number of Counties		Start - End
			PA	Requested	Complete	
R5	IN	Severe Weather and Flooding Mar 30 - Apr 9	IA	14	2	8/14 - TBD
			PA	0	0	N/A
	WI	Severe Weather and Flooding Aug 10-12	IA	3	0	8/19 - TBD
			PA	0	0	N/A
R7	KS	Severe Storms and Tornado Jul 17-22	IA	0	0	N/A
			PA	15	0	8/18 - TBD
	NE	Severe Thunderstorms Aug 8-10	IA	0	0	N/A
			PA	13	0	8/18 - TBD
R10	AK	Chevak Structure Fire Jul 8	IA	0	0	N/A
			PA	1	0	8/19 - TBD



**FEMA**

# Declaration Requests in Process – 9

State / Tribe / Territory – Incident Description	Type	IA	PA	HM	Requested
CTM* – Severe Storms, Flooding, and Straight-line Winds	DR		X	X	Jul 17
ND – Severe Storm, Straight-line Winds, and Tornadoes	DR		X	X	Jul 21
NE – Severe Storm and Straight-line Winds	DR		X	X	Jul 24
NC – Tropical Depression Chantal	DR		X	X	Aug 5
KS – Severe Storms, Straight-line Winds, Tornadoes, and Flooding	DR		X	X	Aug 5
SWO** – Severe Storms and Flooding	DR	X	X	X	Aug 5
MD – Severe Storms and Flooding (Appeal)	DR		X	X	Aug 19
OK – Severe Storms, Tornadoes, Straight-line Winds, and Flooding (Appeal)	DR		X	X	Aug 19
LLBO*** – Severe Storm and Straight-line Winds	DR	X	X	X	Aug 19

\* Crow Tribe of Montana

\*\* Sisseton-Wahpeton Oyate

\*\*\* Leech Lake Band of Ojibwe



**FEMA**

# Declaration Amendments

Declaration	Number	Issued	Action
FEMA-4882-DR-IN	2	Aug 21	Adds 1 county for Public Assistance



**FEMA**



# FEMA

Helping people before, during, and after disasters.



*Scan to subscribe to this briefing.*