

FEMA National Watch Center

Daily Operations Briefing

Monday, August 22, 2022

8:30 a.m. ET



FEMA

National Current Ops / Monitoring

New Significant Incidents / Ongoing Ops

- Excessive Rainfall – Southern Plains to Lower Mississippi Valley

Hazard Monitoring

- Heavy Rain and Flash Flooding – Southern Plains to Lower Mississippi Valley
- Tropical Activity:
 - Atlantic: Disturbance 1: Low (20%)
 - Eastern Pacific: Disturbance 1: Medium (40%)

Disaster Declaration Activity

- No new declaration activity

Event Monitoring

- No significant events



FEMA

Excessive Rainfall – Southern Plains to Lower MS Valley

Current Situation:

A multi-day heavy rainfall event occurred over parts of the Southern Plains and Lower Mississippi Valley.

In addition, moisture from what was Potential Tropical Cyclone Four will move north from the Gulf of Mexico and interact with moisture across the Southern Plains. Both sources of moisture will combine to amplify the heavy rainfall threat over eastern Texas and the Lower Mississippi Valley through midweek.

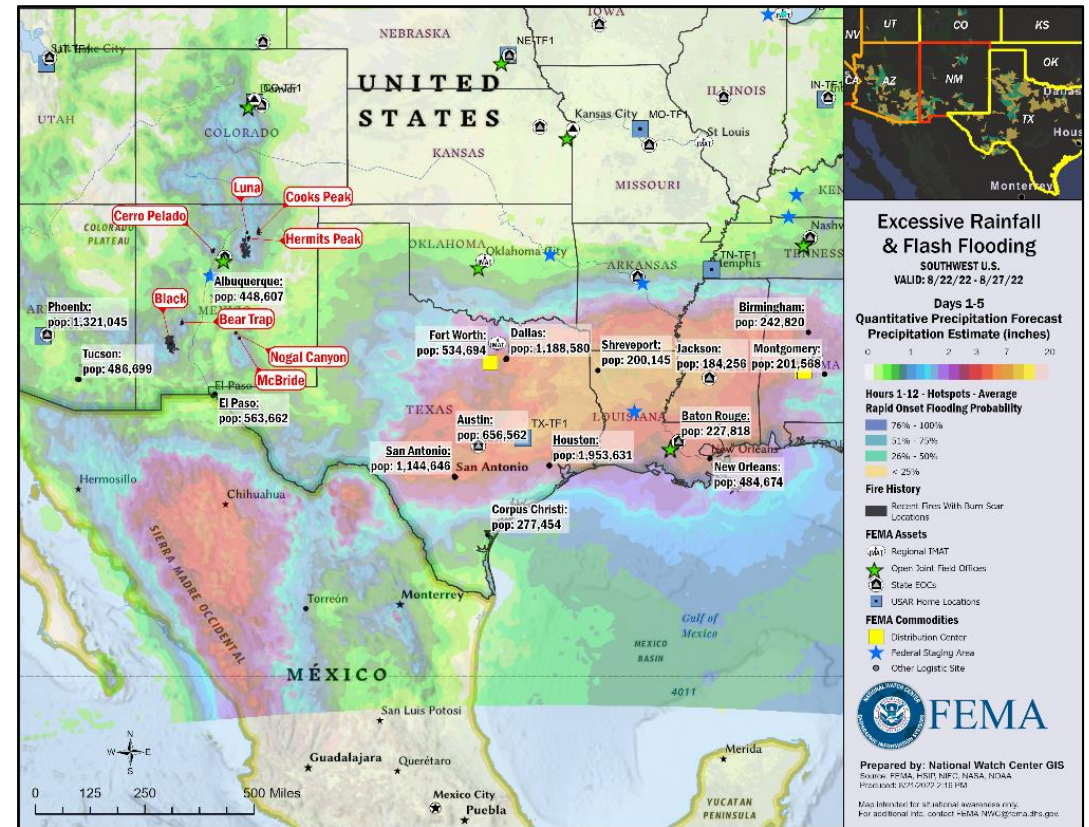
Between 4-8 inches of rain accumulation with isolated amounts of 10+ inches are forecast over the next 5 days from central TX to eastern LA. Much of this rainfall will be beneficial due to the ongoing drought but the potential still exists for instances of flash flooding in urban areas and places with poor drainage. There is a moderate risk of excessive rainfall for parts of southern OK to northeastern TX and adjacent areas.

State / Local Response:

- TX EOC at Monitoring (Tropical Weather and COVID-19)
 - TX TF-1 swift water rescue boat teams are activated
 - TX Department of Public Safety and TX National Guard have helicopters on stand-by
 - ESF-8 has two Severe Weather Packages on stand-by (El Paso and Rio Grande Valley)
- No requests for FEMA assistance

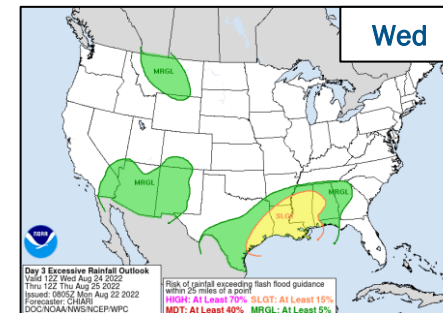
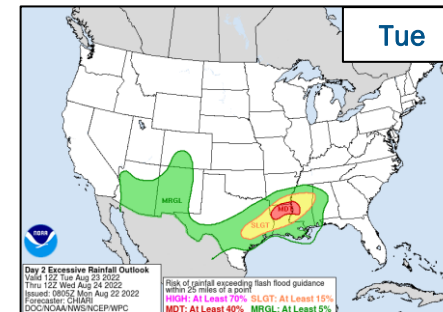
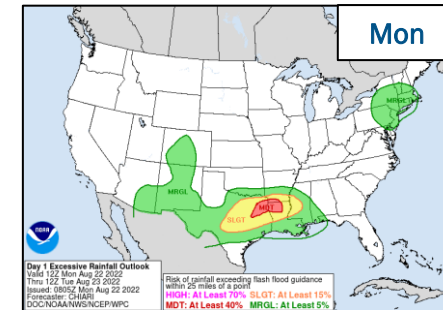
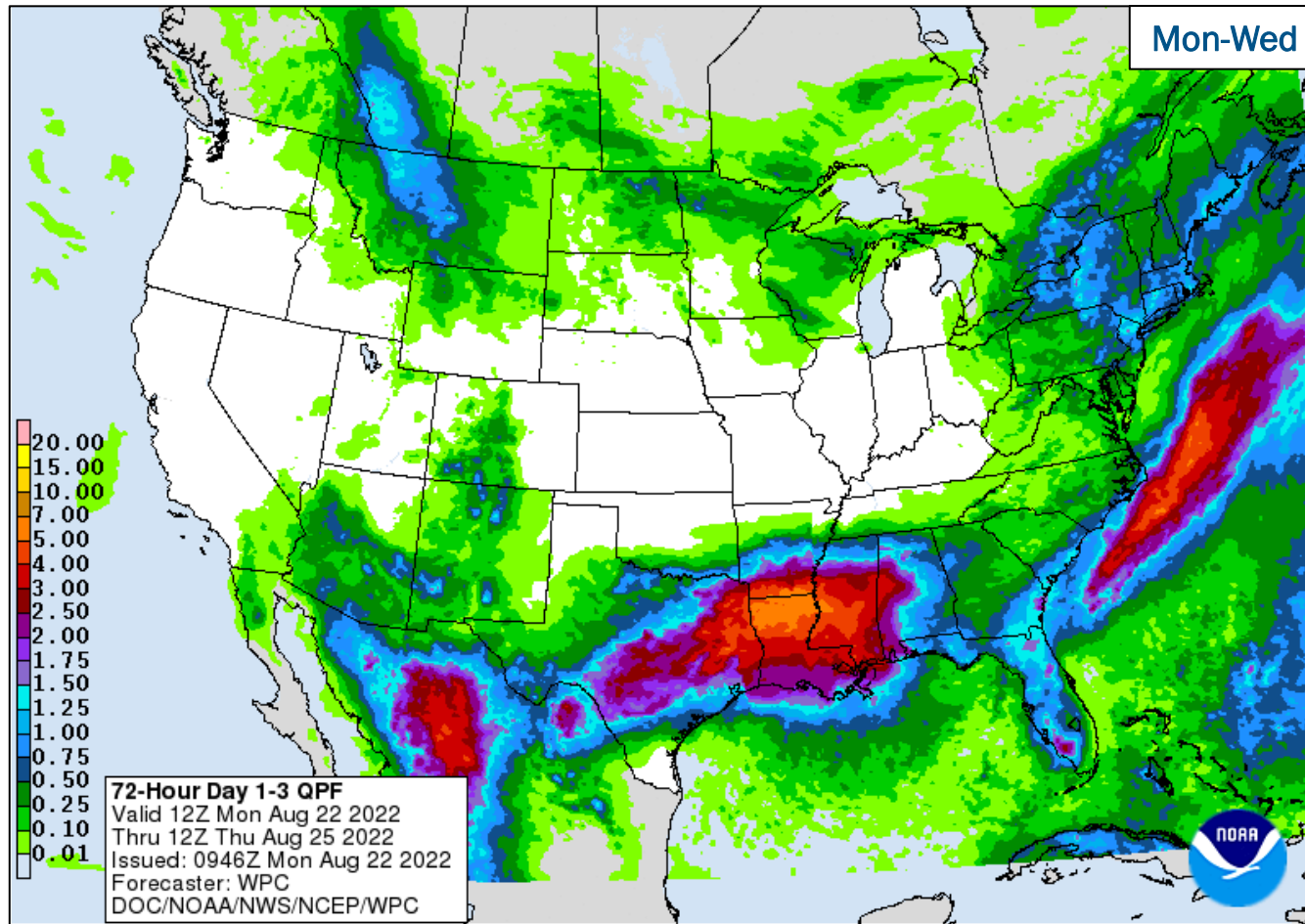
FEMA / Federal Response:

- Region VI at Enhanced Watch (7:00 a.m. to 11:00 p.m. ET)
- FEMA HQ has identified US&R teams (CO, AZ, and UT) which are available if needed
- Response operations call was conducted with HQ Response, Region VI, National Water Center LNO, and NWC; support assets placed on alert
- NWC will provide updates in the 5:00 p.m. ET National Situation Report



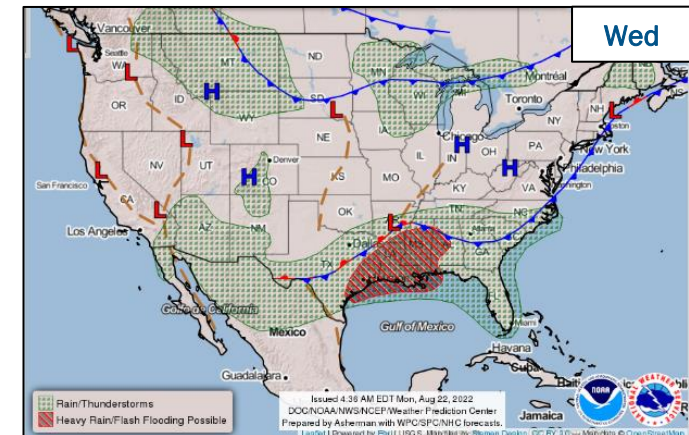
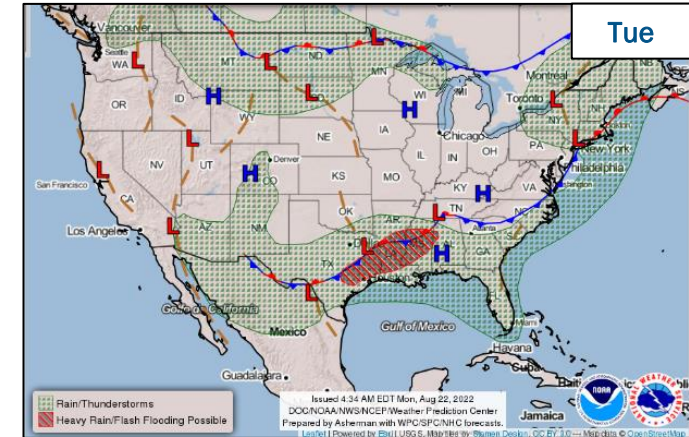
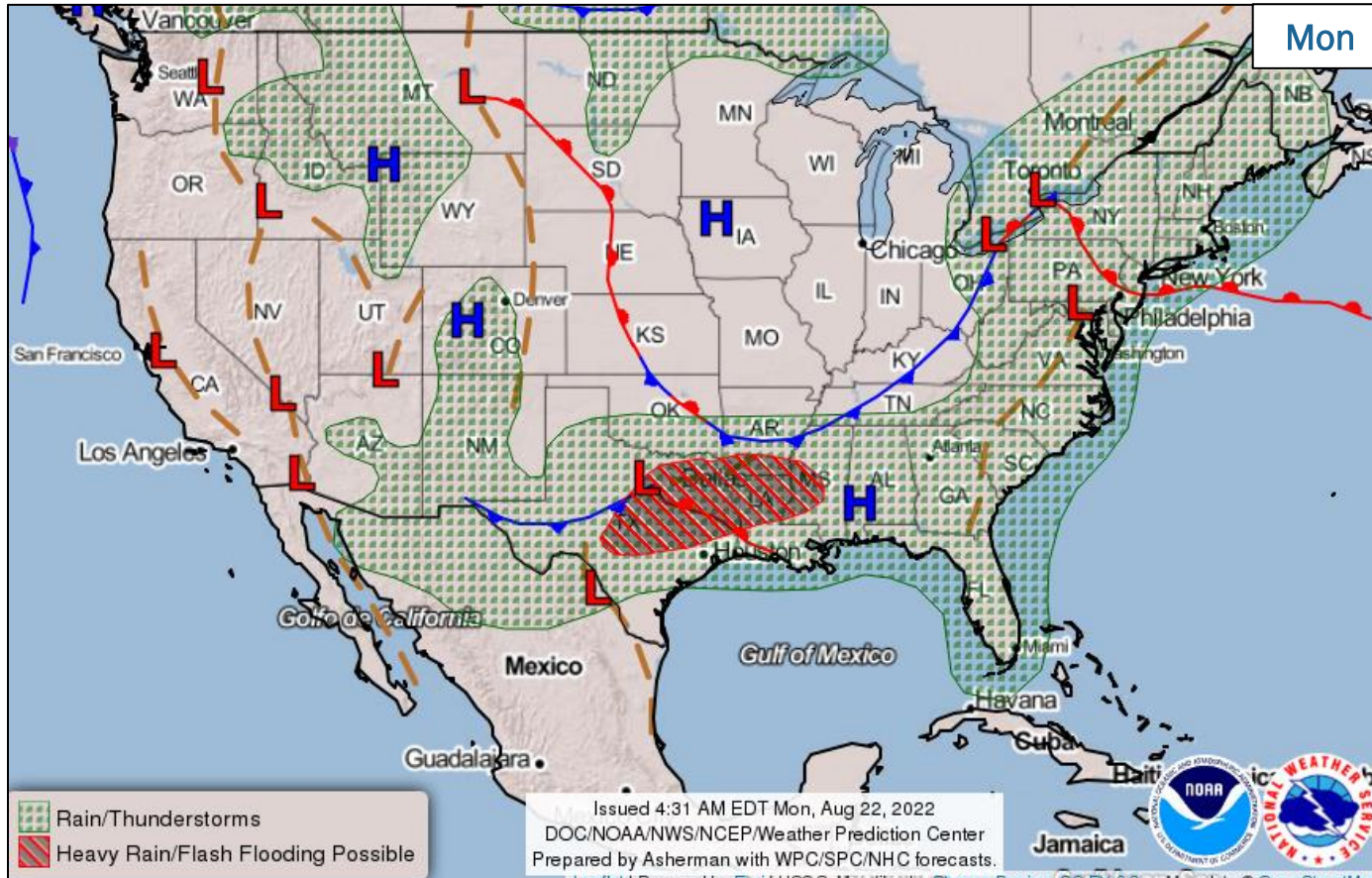
FEMA

Precipitation & Excessive Rainfall



FEMA

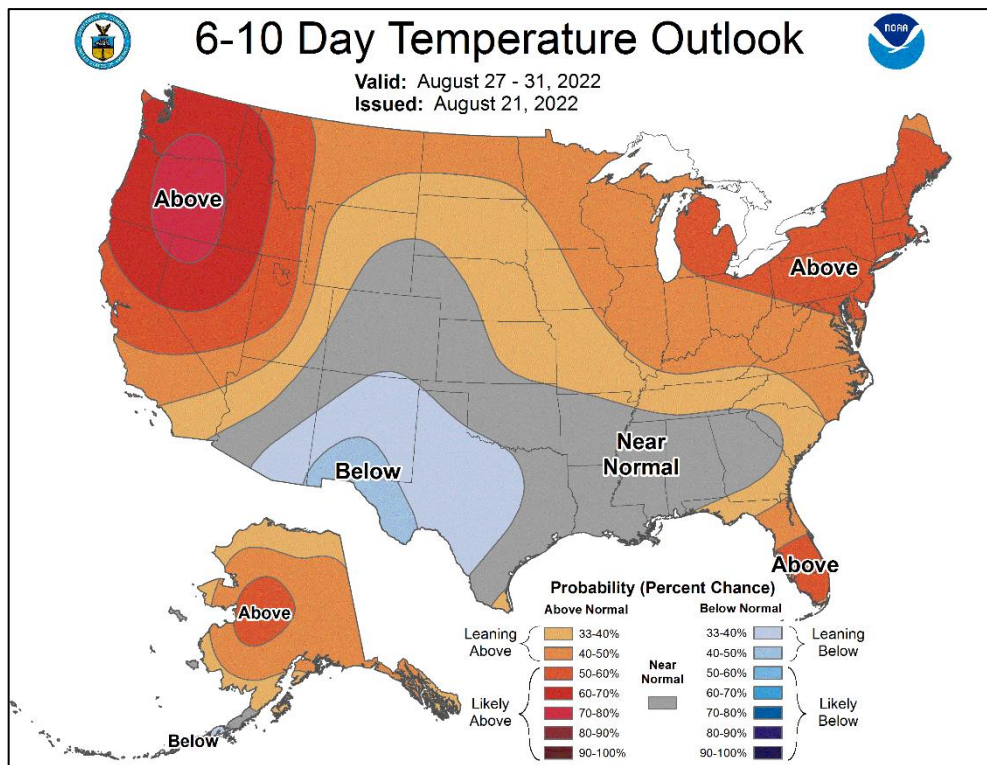
National Weather Forecast



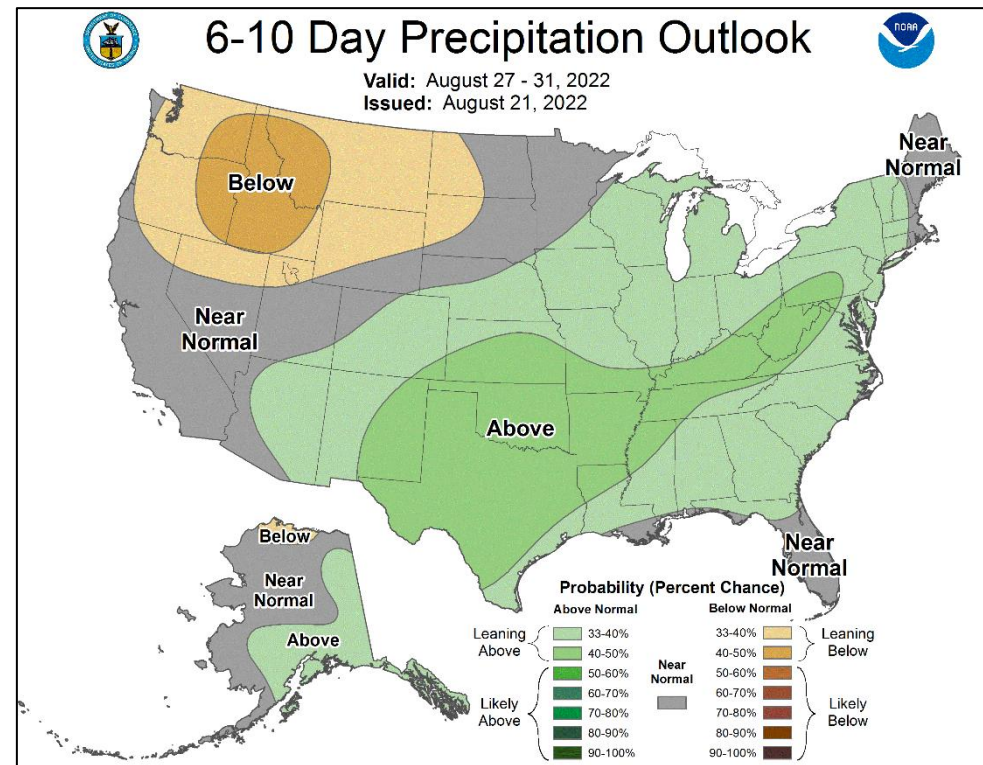
FEMA

National Watch Center

Long Range Outlooks – Aug 27-31



6-10 Day Temperature Probability



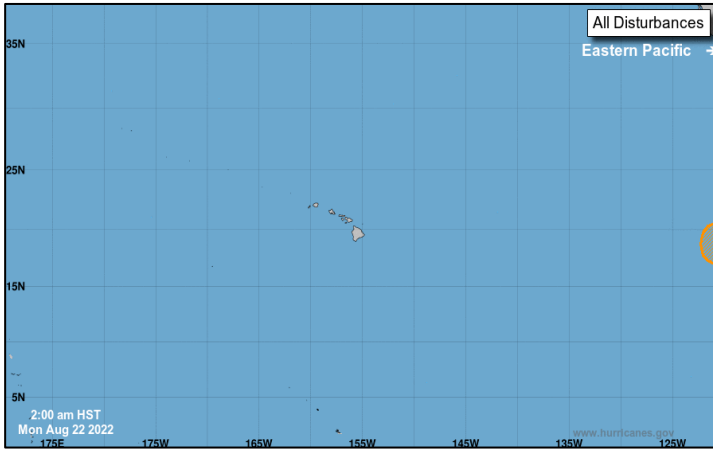
6-10 Day Precipitation Probability



FEMA

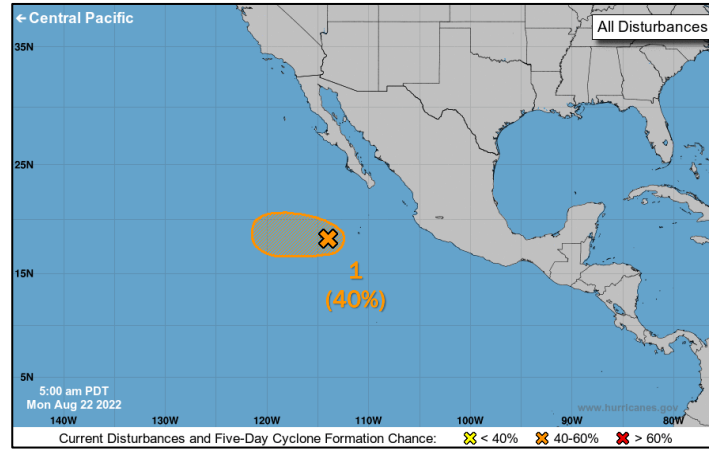
Tropical Outlook – Five Day

Central Pacific



- No new tropical cyclones expected during the next 5 days

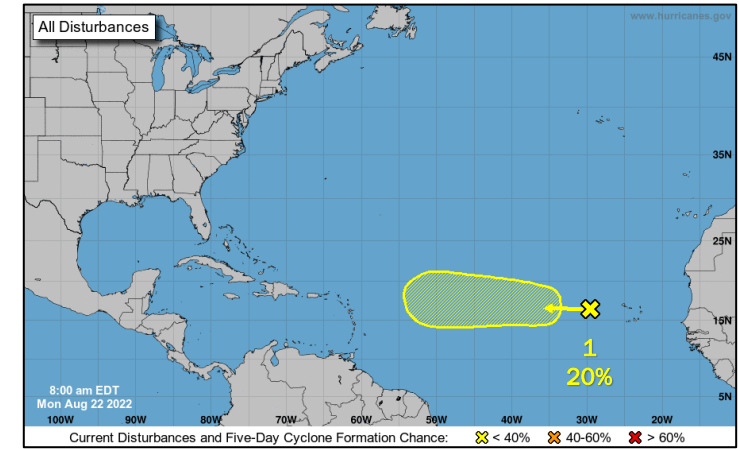
Eastern Pacific



Disturbance 1 (as of 8:00 a.m. ET)

- Located several hundred miles SW of the southern tip of Baja California peninsula, Mexico
- Some additional development is possible over the next couple of days forming into tropical depression
- Formation chance – 48-hours: **Medium (40%)**; 5-days: **Medium (40%)**

Atlantic



Disturbance 1 (as of 8:00 a.m. ET)

- Located just few hundred miles W of the Cabo Verde Islands
- Moving W to WNW at **10-15 mph**
- Conditions could support some slow development over the next several days
- Formation chance – 48-hours: Low (near 0%); 5-days: Low (20%)



FEMA

National Watch Center

FEMA Common Operating Picture

17 Joint Field Offices | **10** Virtual Joint Field Offices | **59** Major Disasters | **9** Emergency Declarations

Monday August 22, 2022 8:00 a.m. ET

FEMA HQ

NWC	NRCC
Monitoring	Rostered

FEMA REGIONS

Watch	RRCC
Monitoring	I Rostered
Monitoring	II Rostered
Monitoring	III Rostered
Monitoring	IV Rostered
Enhanced	V Rostered
Monitoring	VI Rostered
Monitoring	VII Rostered
Monitoring	VIII Rostered
Monitoring	IX Rostered
Monitoring	X Rostered

Notes:

RWCs/RRCCs: • R6 RWC: Tropical Activity	STATE EOCs: • NJ: Remnants of Ida • PR: Earthquake Recovery • VI: Sargassum Bloom • GA: Supply Chain Disruptions • KY: Water Shortage • KS: All Hazards • KY/MN/MO/MT/NM/VA/WV: Flooding • CO: Avian Influenza • WA: Avian Influenza, Monkeypox, Wildfires • AZ/CO/NM: Wildfires • AS: Seismic Activity • IL: State Fair • WY: State Elections • TX: Tropical Activity
---	---

Surge Capacity Force

Rostered Members: 7,614

N-IMATs

2-4 Teams Available

Red	
White	
Blue	
Gold	

R-IMATs

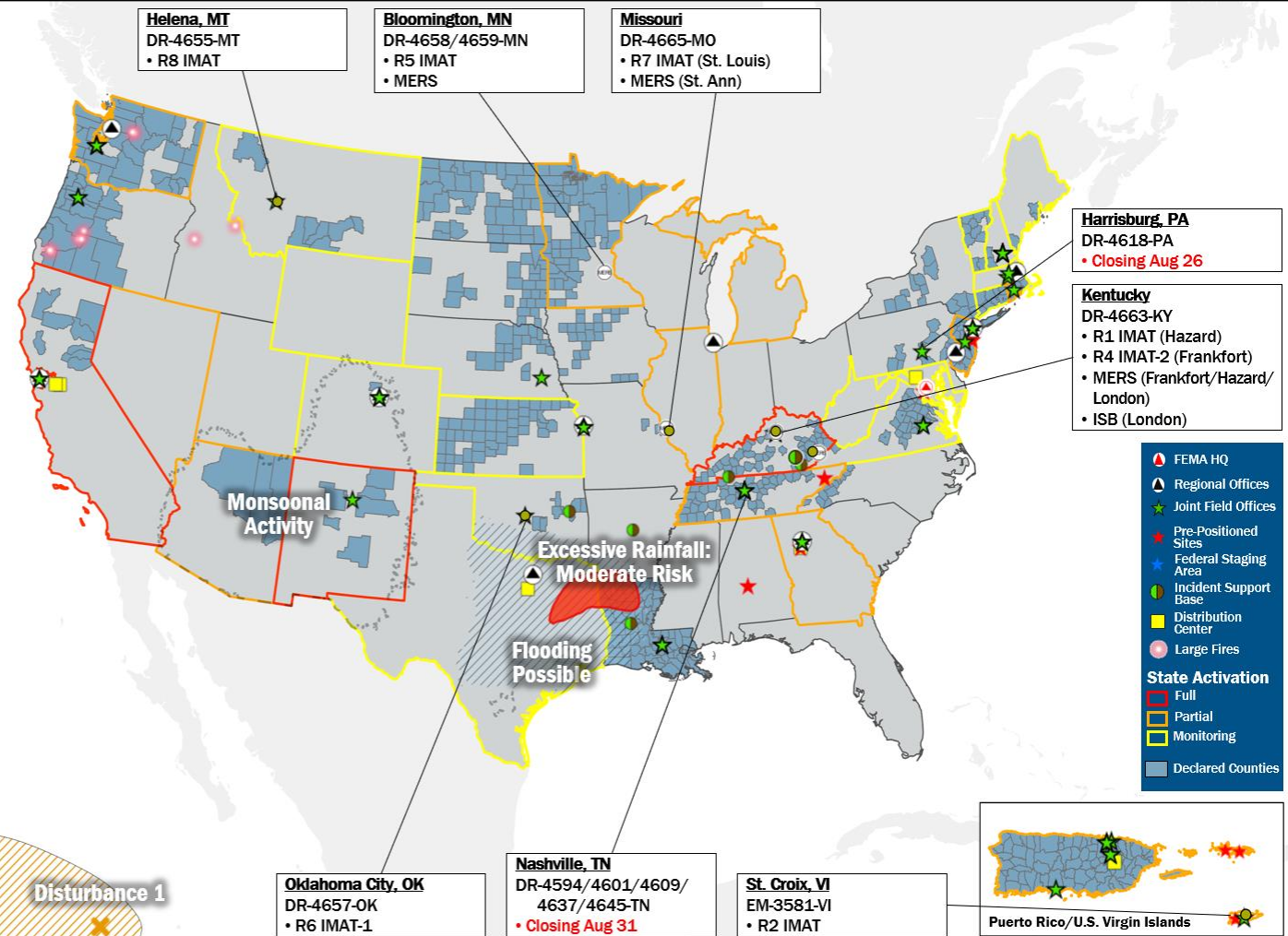
7-13 Teams Available

I	KY
II	VI
III	
IV-1	
IV-2	KY
V	1
VI-1	OK
VI-2	
VII	MO
VIII	MT
IX-1	Personnel
IX-2	Personnel
X	

Fully Mission Capable (FMC)
Partially Mission Capable (PMC)
Not Mission Capable (NMC)
Deployed

REGIONAL BREAKDOWN

	JFO/VJFO	DR	EM
I	3/0	9	2
II	3/3	5	3
III	3/0	3	0
IV	2/1	9	1
V	0/0	3	0
VI	2/1	3	3
VII	1/1	5	0
VIII	1/1	5	0
IX	0/1	4	0
X	2/2	13	0



IM Workforce

13,464 Assigned
4,153 (-30) Unavailable
5,300 (-17) Deployed

30% (+1) / 4,011 (+47) Available

IM Cadre Availability ≤ 25% Availability

Civil Rights: 13% (15/115); Disability Integration: 14% (9/65); Field Leadership: 14% (19/140); Hazard Mitigation: 18% (234/1,298); Interagency Recovery Coordination: 20% (56/285); Logistics: 25% (347/1364); Operations: 24% (90/378); Public Assistance: 18% (409/2,304); Planning: 16% (76/490); Safety: 11% (9/79)

MERS

≥ 66%

36 Assigned
0 Unavailable
3 Deployed

33 Available

US&R

≥ 66%

28 Assigned
1 Unavailable
0 Deployed

27 Available

FCO

≤ 1 Type I

51 Assigned
3 Unavailable
45 (23 FCOR) Deployed

3 Available

Wildfire Summary

Fire Name (Co., ST)	FMAG #	Acres Burned	Percent Contained	Evacuations	Structures (Homes / Other)			Fatalities / Injuries
					Threatened	Damaged	Destroyed	
Four Corners (Adams/Gem/Valley, ID)	5449-FM-ID	7,822 (+219)	4% (+4%)	M: 200	H: 445	H: 0	H: 0	0 / 0
				V: 0	O: 142	O: 0	O: 0	

(Evacuations: M = Mandatory / V = Voluntary; Structures: H = Homes and Mixed Commercial/Residential / O = Non-residential Commercial/Other Minor Structures)



FEMA

Joint Preliminary Damage Assessments

Region	State / Location	Incident	IA	Number of Counties		Start - End
			PA	Requested	Complete	
III	VA	Severe Storms and Flooding Jul 13	IA	1	1	7/28 - 8/12
			PA	1	0	7/28 - TBD
VI	MCN*	Tornadoes, Severe Storms, and Flooding May 2-5	IA	1	1	5/16 - 5/24
			PA	1	0	5/16 - TBD

* Muscogee (Creek) Nation



FEMA

Declaration Requests in Process – 5

State / Tribe / Territory – Incident Description	Type	IA	PA	HM	Requested
WV – Severe Storms and Flooding (Appeal)	DR	X		X	Jul 11
AK – Flooding	DR		X	X	Jul 13
MCN* – Severe Storms, Tornadoes, and Flooding	DR		X	X	Aug 11
AS – Severe Storms, Straight-line Winds, Flooding, and Southern Swells	DR	X	X	X	Aug 12
SRPMIC** – Severe Storms	DR	X	X	X	Aug 17

*Muscogee (Creek) Nation

** Salt River Pima-Maricopa Indian Community



FEMA



FEMA

Helping people before, during, and after disasters.



Scan to subscribe to this briefing.