

FEMA National Watch Center

Daily Operations Briefing

Sunday, August 21, 2022

8:30 a.m. ET



FEMA

National Current Ops / Monitoring

New Significant Incidents / Ongoing Ops

- No new significant incidents / operations

Hazard Monitoring

- Heavy rain and flash flooding – Southern Plains to Lower Mississippi Valley
- Tropical Activity:
 - Atlantic: Disturbance 1: Low (20%)
 - Eastern Pacific: Disturbance 1: Low (20%); Disturbance 2: Low (20%)

Disaster Declaration Activity

- No new declaration activity

Event Monitoring

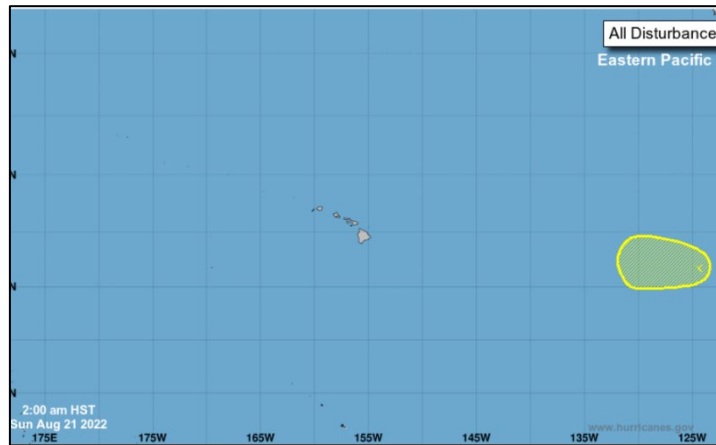
- No significant events



FEMA

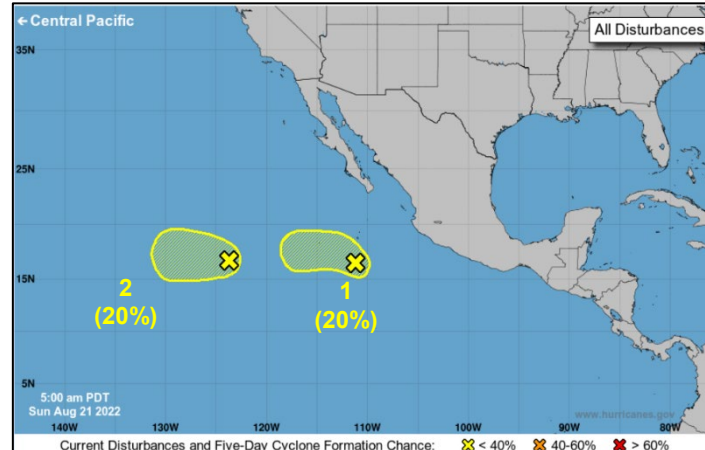
Tropical Outlook – Five Day

Central Pacific



- No new tropical cyclones expected during the next 5 days

Eastern Pacific



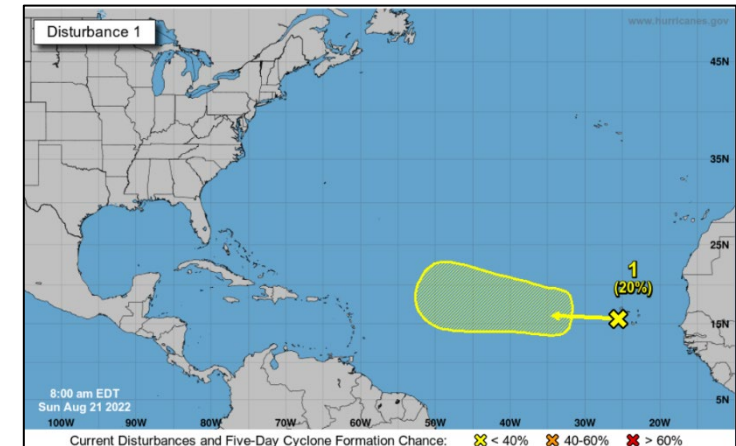
Disturbance 1 (as of 8:00 a.m. ET)

- Located a few hundred miles S of the southern tip of Baja California peninsula, Mexico
- Some slow development is possible over the next couple of days but by midweek, cooler waters and dry air should end the chance for any further development
- Formation chance – 48-hours: Low (20%); 5-days: Low (20%)

Disturbance 2 (as of 8:00 a.m. ET)

- Area of low pressure that is the remnants of Ivette
- Some slow development is possible over the next day or so; after that time, conditions expected to become unfavorable for further development
- Moving west, well ESE of the Hawaiian Islands
- Formation chance – 48-hours: Low (20%); 5-days: Low (20%)

Atlantic



Disturbance 1 (as of 8:00 a.m. ET)

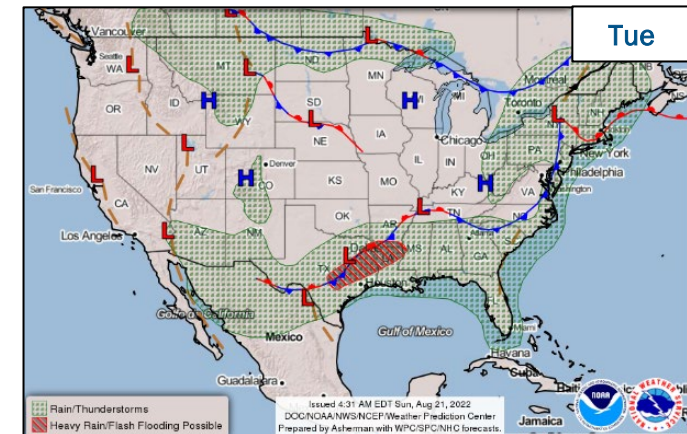
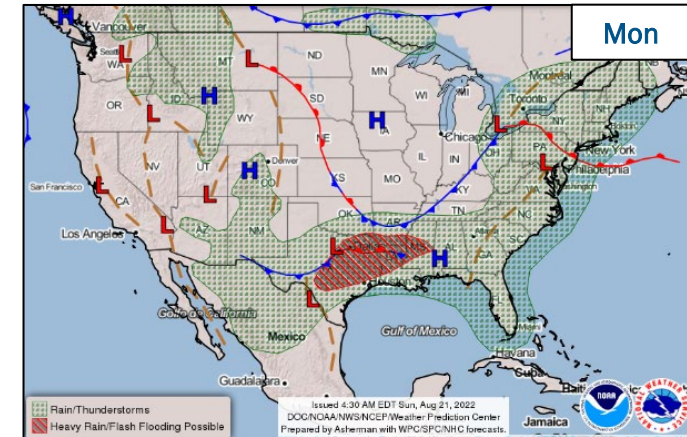
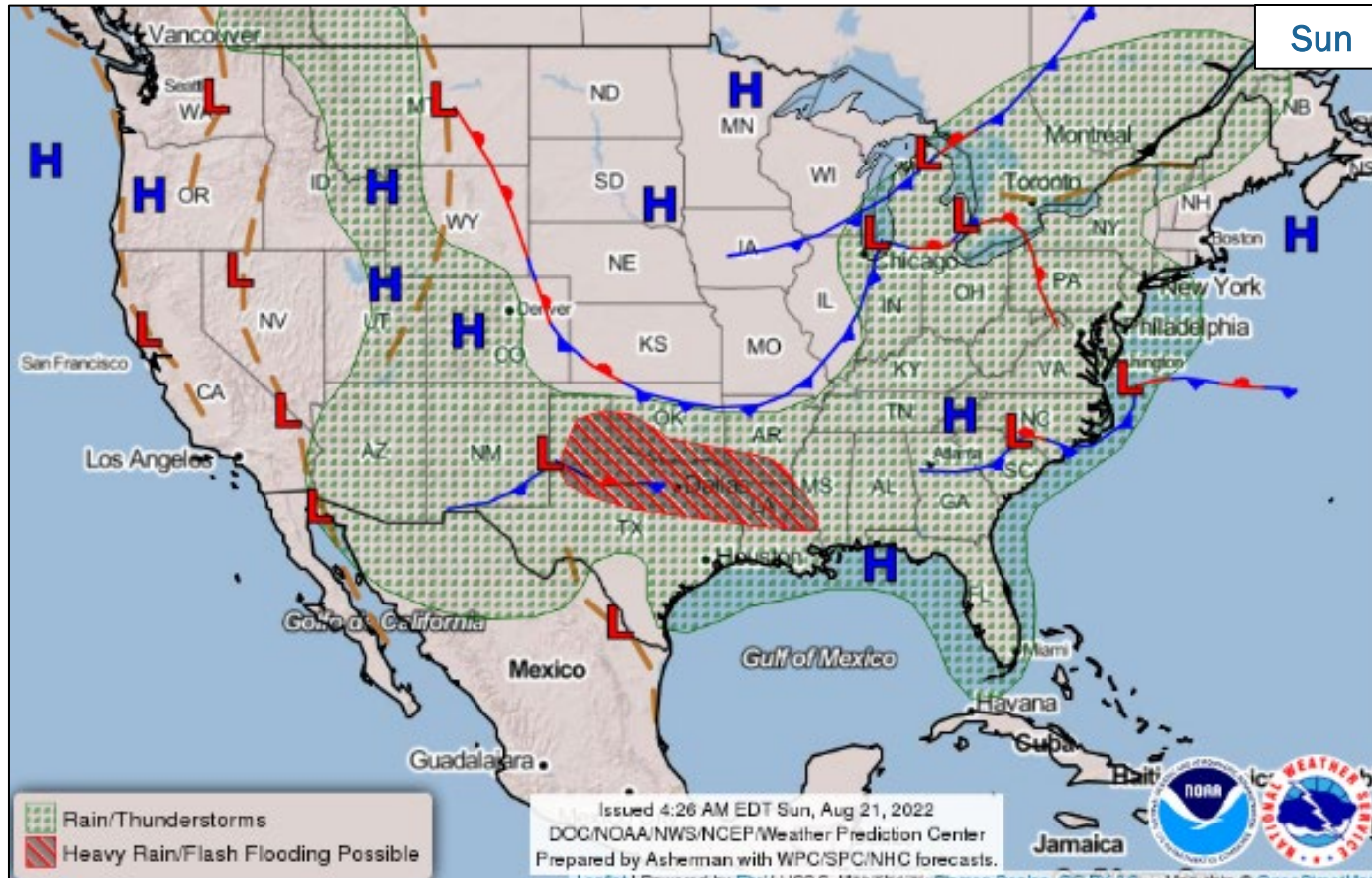
- Located near the Cabo Verde Islands
- Moving W to WNW at 15-20 mph
- Conditions expected to be marginally conducive for gradual development during the early to middle part of next week
- Formation chance – 48-hours: Low (near 0%); 5-days: Low (20%)



FEMA

National Watch Center

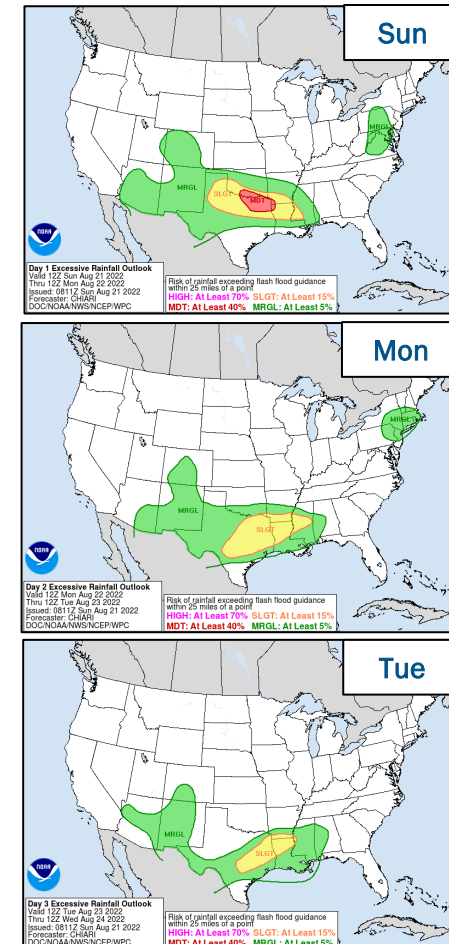
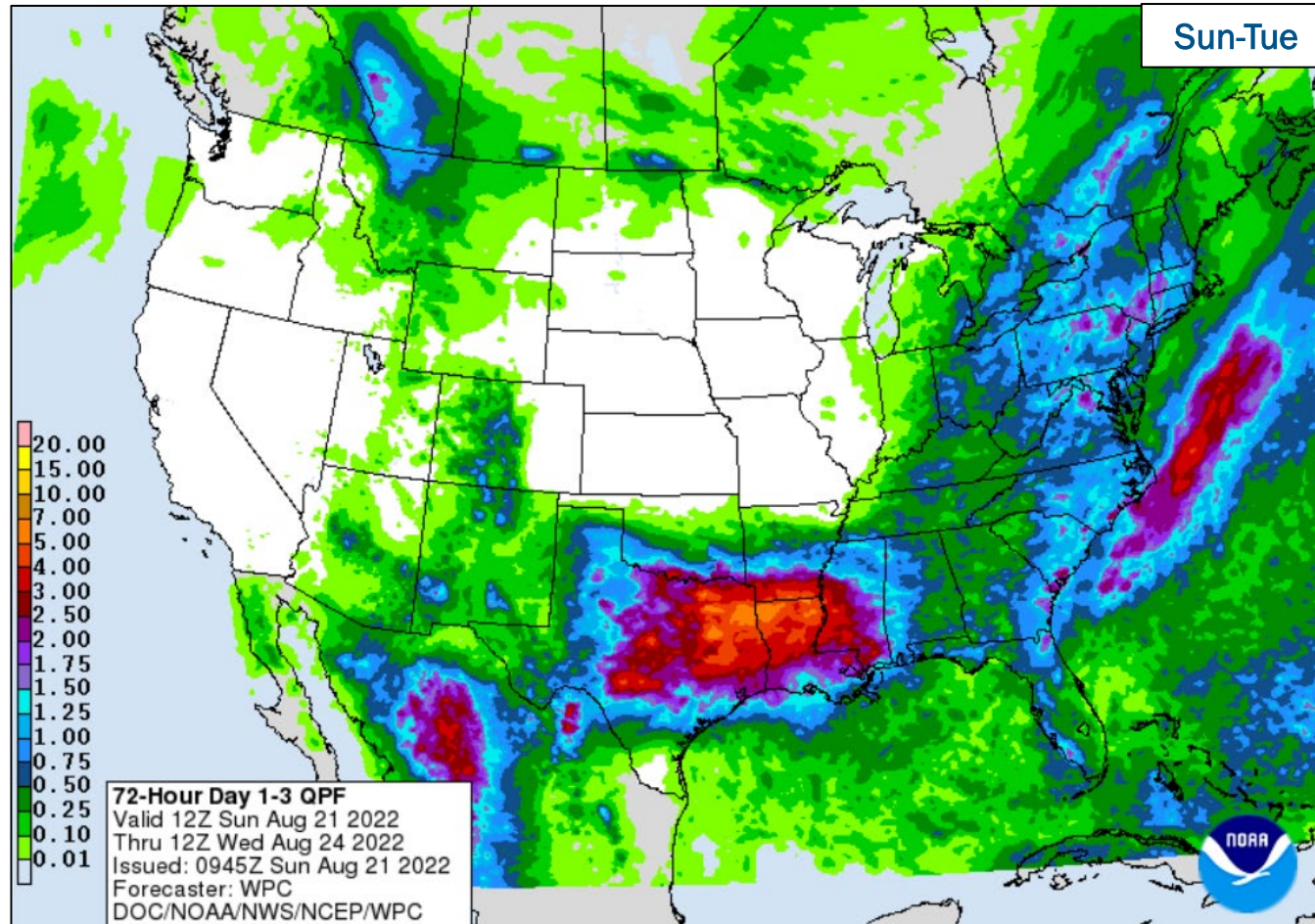
National Weather Forecast



FEMA

National Watch Center

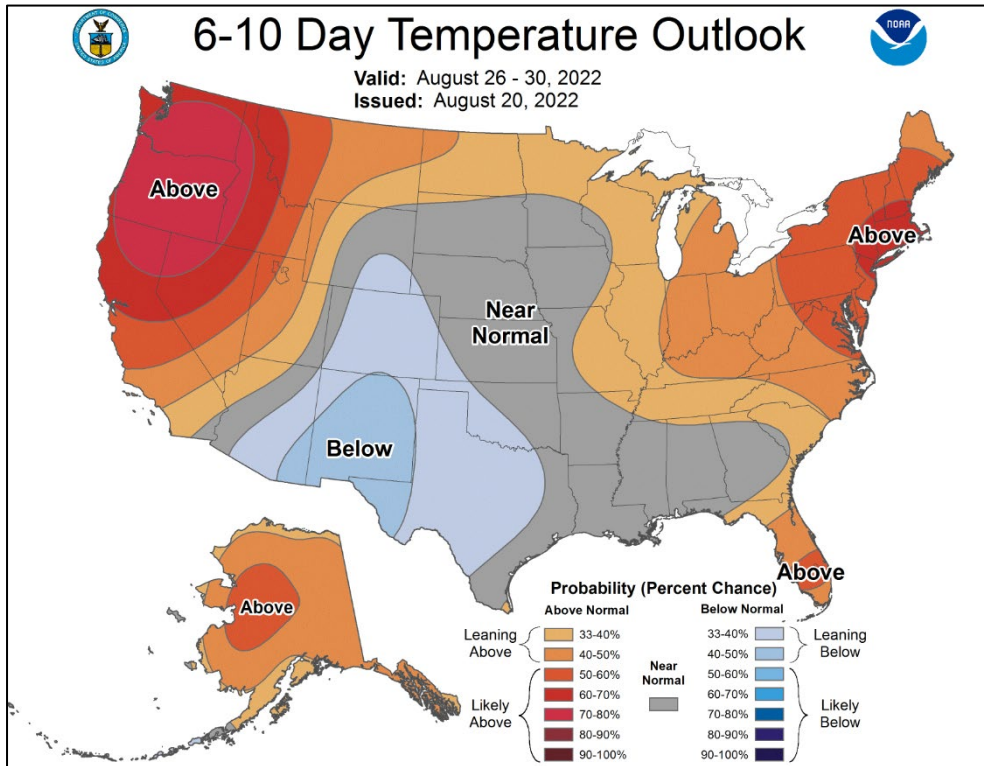
Precipitation & Excessive Rainfall



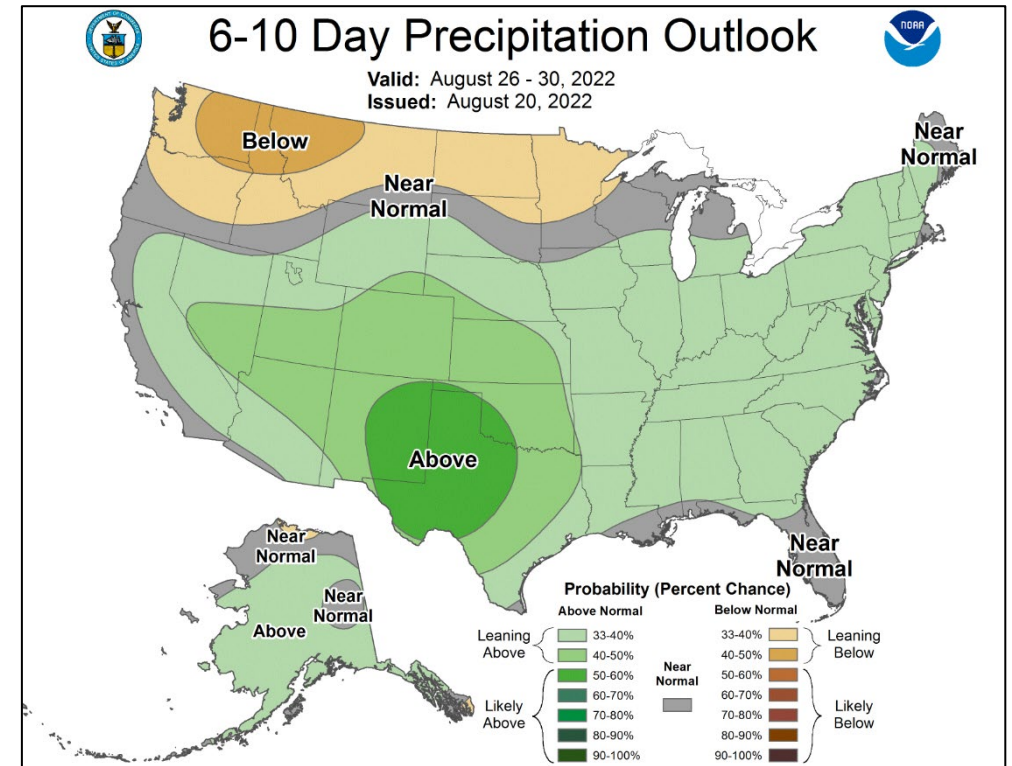
FEMA

National Watch Center

Long Range Outlooks – Aug 26 - 30



6-10 Day Temperature Probability



6-10 Day Precipitation Probability

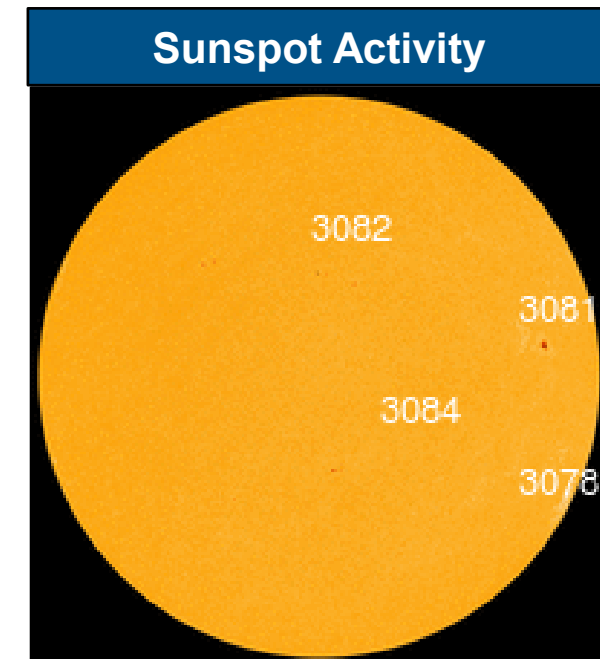



FEMA

National Watch Center

Space Weather Outlook

	Space Weather Activity	Geomagnetic Storms	Solar Radiation	Radio Blackouts
Past 24 Hours	None	None	None	None
Next 24 Hours	Minor	G1	None	None
For further information on NOAA Space Weather Scales refer to: http://www.swpc.noaa.gov/noaa-scales-explanation For further information on Sunspot Activity refer to: https://www.swpc.noaa.gov/phenomena/sunspotssolar-cycle				



FEMA

National Watch Center

FEMA Common Operating Picture

17

Joint Field
Offices

10

Virtual Joint
Field Offices

59

Major
Disasters

9

Emergency
Declarations

Sunday
August 21, 2022
8:00 a.m. ET

FEMA HQ

NWC

Monitoring

NRCC

Rostered

FEMA REGIONS

Watch

Monitoring

RRCC

I

Rostered

II

Rostered

III

Rostered

IV

Rostered

V

Rostered

Enhanced VI

Rostered

VII

Rostered

VIII

Rostered

IX

Rostered

X

Rostered

Notes:

RWCs/RRCCs:

• RVI RWC: Tropical activity

STATE EOCs:

• NJ: Remnants of Ida

• PR: Earthquake Recovery,

• VI: Sargassum

• GA: Supply Chain Disruptions

• KY: Water Shortage

• KS: All Hazards

• KY/MN/MO/MT/NM/VA/WV: Flooding

• CO: Avian Influenza

• WA: Avian Influenza, Monkeypox, Wildfires

• AZ/CO/NM: Wildfires

• AS: Seismic Activity

• IL: State Fair

• WY: State Elections

• TX: Tropical activity

Surge Capacity Force

Rostered Members: 7,614

N-IMATs

2-4 Teams Available

Red

White

Blue

Gold

R-IMATs

4-6 Teams Available

I

II

III

IV-1

IV-2

V

VI-1

VI-2

VII

VIII

IX-1

IX-2

X

KY

VI

KY

1

OK

MO

MT

Personnel

Personnel

Fully Mission Capable (FMC)

Partially Mission Capable (PMC)

Not Mission Capable (NMC)

Deployed

REGIONAL BREAKDOWN

	JFO/VJFO	DR	EM
I	3/0	9	2
II	3/3	5	3
III	3/0	3	0
IV	2/1	9	1
V	0/0	3	0
VI	2/1	3	3
VII	1/1	5	0
VIII	1/1	5	0
IX	0/1	4	0
X	2/2	13	0

Alaska

Northern Mariana Islands

Guam

American Samoa

Hawaii

Disturbance 1

Disturbances 1 & 2

IM Workforce

13,464 Assigned
4,183 (-33) Unavailable
5,317 (-48) Deployed

29% / 3,964 (+81) Available

IM Cadre Availability ≤ 25% Availability

Civil Rights: 12% (14/115); Disability Integration: 15% (10/66); Field Leadership: 14% (19/140);
Hazard Mitigation: 18% (229/1,299); Interagency Recovery Coordination: 20% (56/285);
Operations: 24% (90/378); Public Assistance: 17% (404/2,309); Planning: 15% (73/490);
Safety: 16% (13/79)

MERS

≥ 66%
36 Assigned
0 Unavailable
3 Deployed
33 Available

US&R

≥ 66%
28 Assigned
1 Unavailable
0 Deployed
27 Available

FCO

≤ 1 Type I
51 Assigned
3 Unavailable
45 (23 FCOR) Deployed
3 Available

Wildfire Summary

Fire Name (Co., ST)	FMAG #	Acres Burned	Percent Contained	Evacuations	Structures (Homes / Other)			Fatalities / Injuries
					Threatened	Damaged	Destroyed	
Four Corners Fire (Adams, Gem, and Valley, ID)	5449-FM-ID	7,603 (+2,043)	0%	M: 200	H: 445	H: 0	H: 0	0 / 0
				V: 0	O: 142	O: 0	O: 0	

(Evacuations: M = Mandatory / V = Voluntary; Structures: H = Homes and Mixed Commercial/Residential / O = Non-residential Commercial/Other Minor Structures)

Joint Preliminary Damage Assessments

Region	State / Location	Incident	IA	Number of Counties		Start – End
			PA	Requested	Complete	
III	VA	Severe Storms and Flooding Jul 13	IA	1	1	7/28 – 8/12
			PA	1	0	7/28 – TBD
VI	MCN*	Tornadoes, Severe Storms, and Flooding May 2-5	IA	1	1	5/16 – 5/24
			PA	1	0	5/16 – TBD

* Muscogee (Creek) Nation



FEMA

National Watch Center

Declaration Requests in Process – 5

State / Tribe / Territory – Incident Description	Type	IA	PA	HM	Requested
WV – Severe Storms and Flooding (Appeal)	DR	X		X	Jul 11
AK – Flooding	DR		X	X	Jul 13
MCN* – Severe Storms, Tornadoes, and Flooding	DR		X	X	Aug 11
AS – Severe Storms, Straight-line Winds, Flooding, and Southern Swells	DR	X	X	X	Aug 12
SRPMIC** – Severe Storms	DR	X	X	X	Aug 17

*Muscogee (Creek) Nation

** Salt River Pima-Maricopa Indian Community



FEMA

National Watch Center



FEMA

Helping people before, during, and after disasters.



Scan to subscribe to this briefing.