

FEMA National Watch Center

# Daily Operations Briefing

Saturday, August 20, 2022

8:30 a.m. ET



**FEMA**

# National Current Ops / Monitoring

---

## New Significant Incidents / Ongoing Ops

- No new significant incidents / operations

## Hazard Monitoring

- Heavy rain and flash flooding – Southwest to Southern Plains
- Tropical Activity:
  - Atlantic: Potential Tropical Cyclone Four: High (70%); Disturbance 1: Low (20%)
  - Eastern Pacific: Disturbance 1: Low (20%)

## Disaster Declaration Activity

- Amendment No. 8 to FEMA-4663-DR-KY

## Event Monitoring

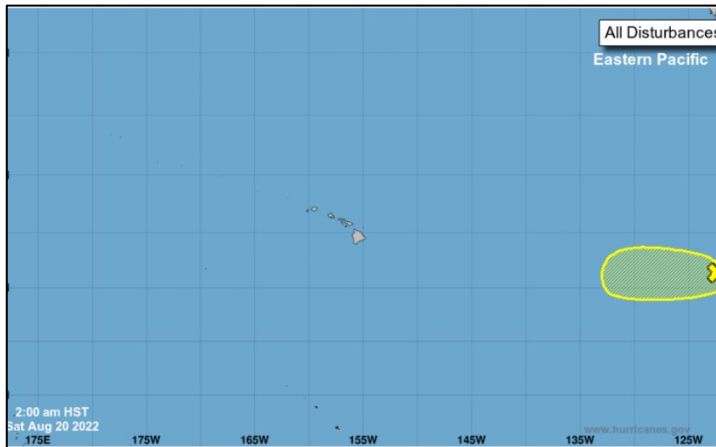
- No significant events



**FEMA**

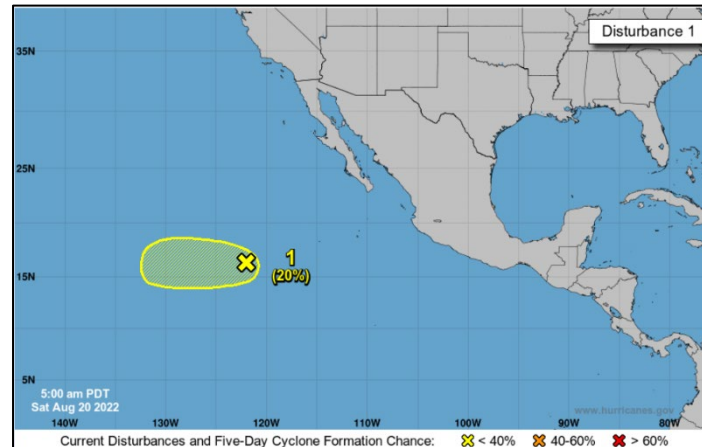
# Tropical Outlook – Five Day

## Central Pacific



- No new tropical cyclones expected during the next 5 days

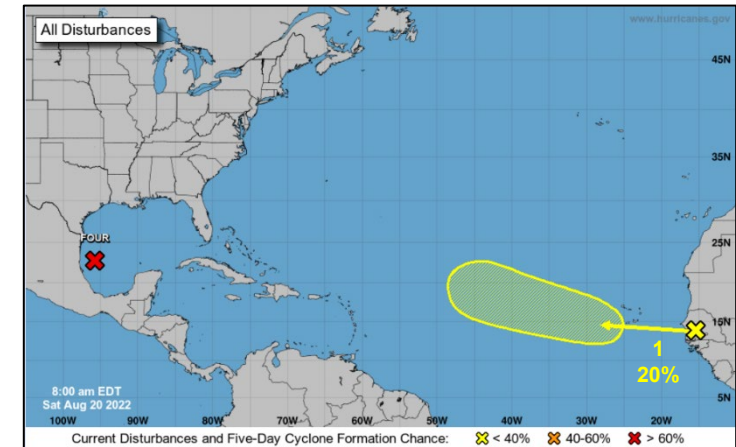
## Eastern Pacific



### Disturbance 1 (as of 8:00 a.m. ET)

- Area of low pressure that is the remnants of Ivette
- Some slow development is possible over the next several days
- Moving west, well ESE of the Hawaiian Islands
- Formation chance – 48-hours: Low (10%); 5-days: Low (20%)

## Atlantic



### Potential Tropical Cyclone Four (Advisory #3A as of 8:00 a.m. ET)

- 200 miles SSE of the mouth of the Rio Grande
- Maximum sustained winds 35 mph
- Moving NW at 14 mph
- Could become a tropical storm today before reaching Mexico
- Tropical Storm Warnings for lower TX coast from Port Mansfield to mouth of the Rio Grande
- Total rainfall amounts of 1-3 inches possible in south TX through Sunday morning
- Storm surge of 1-2 feet from mouth of Rio Grande to Port Mansfield, TX
- Formation chance – 48-hours: High (70%); 5-days: High (70%)

### Disturbance 1 (as of 8:00 a.m. ET)

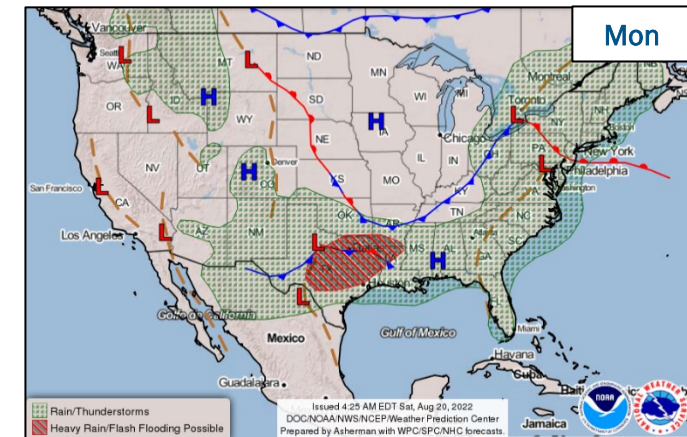
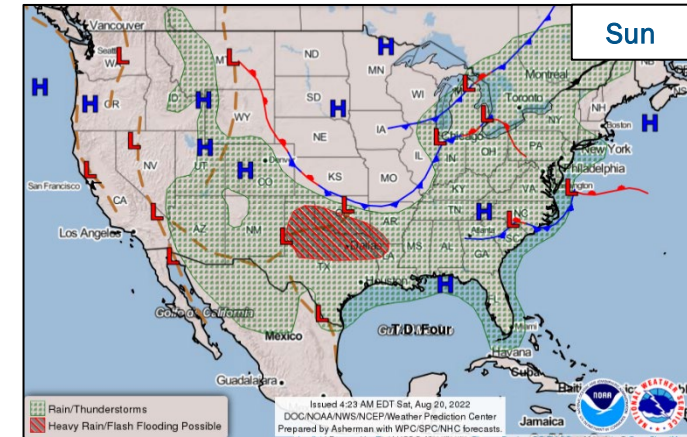
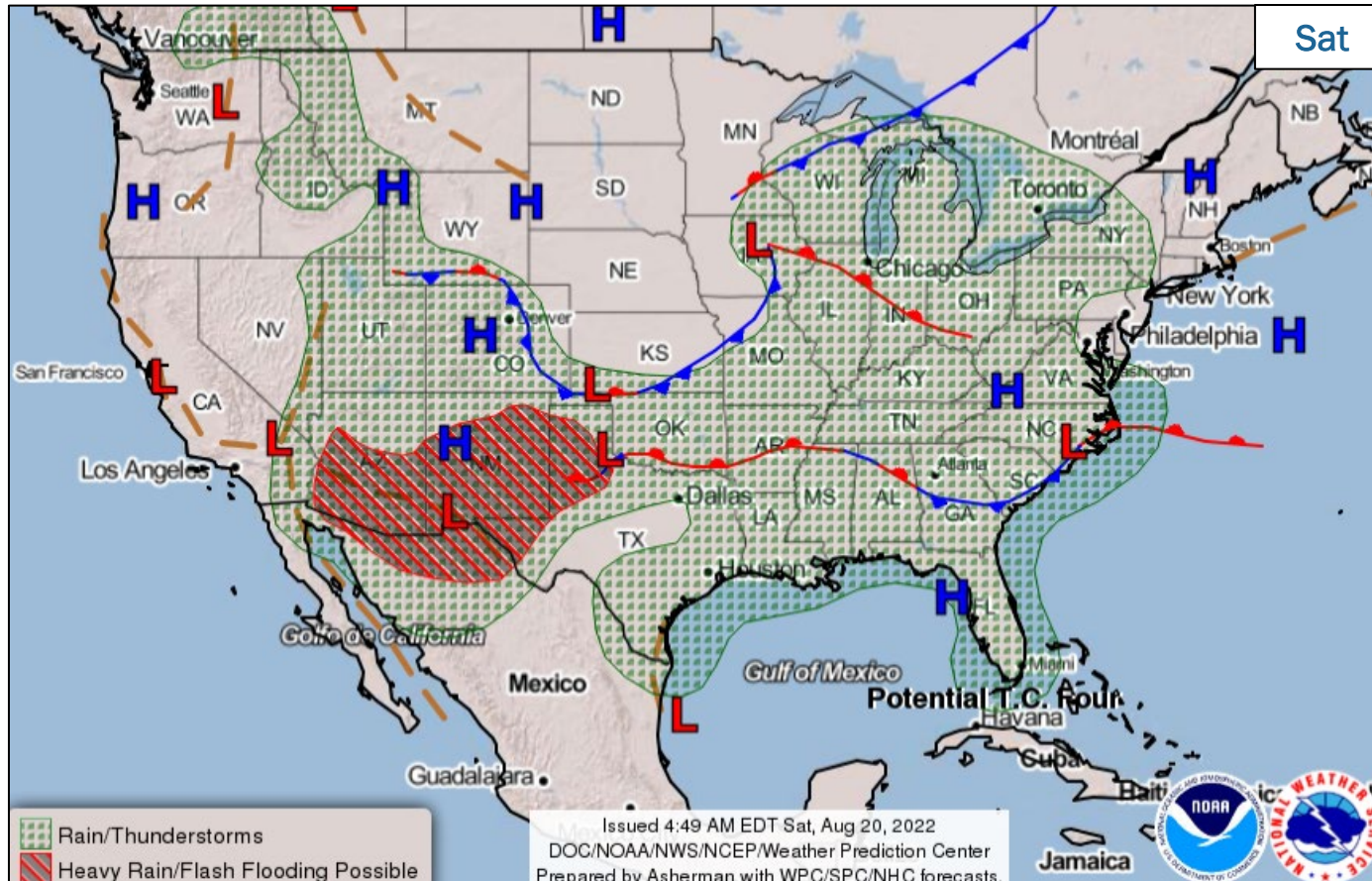
- Forecast to move off the west coast of Africa later today and tonight
- Formation chance – 48-hour: Low (near 0%); 5-day: Low (20%)

National Watch Center



FEMA

# National Weather Forecast

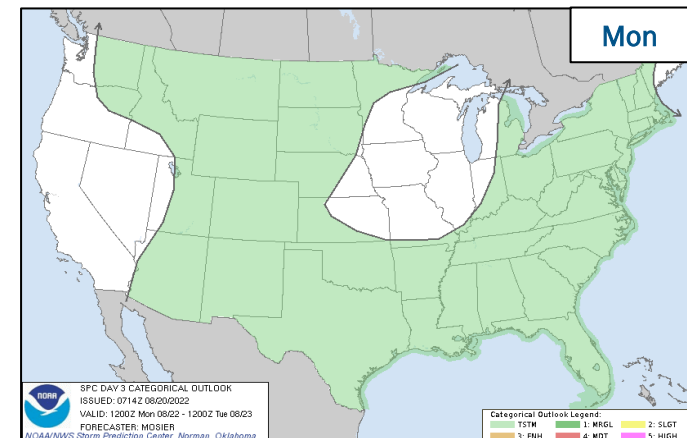
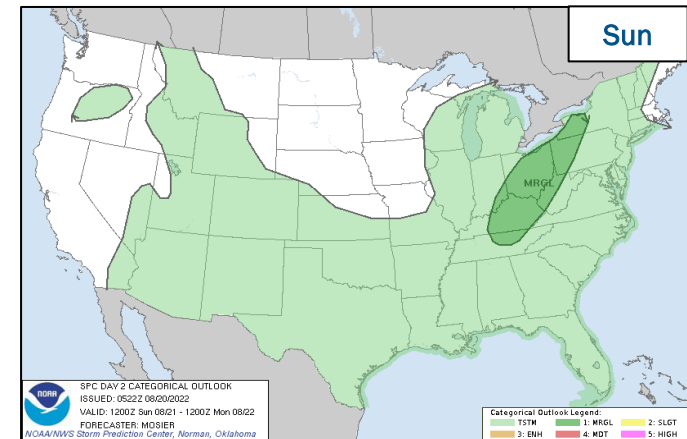
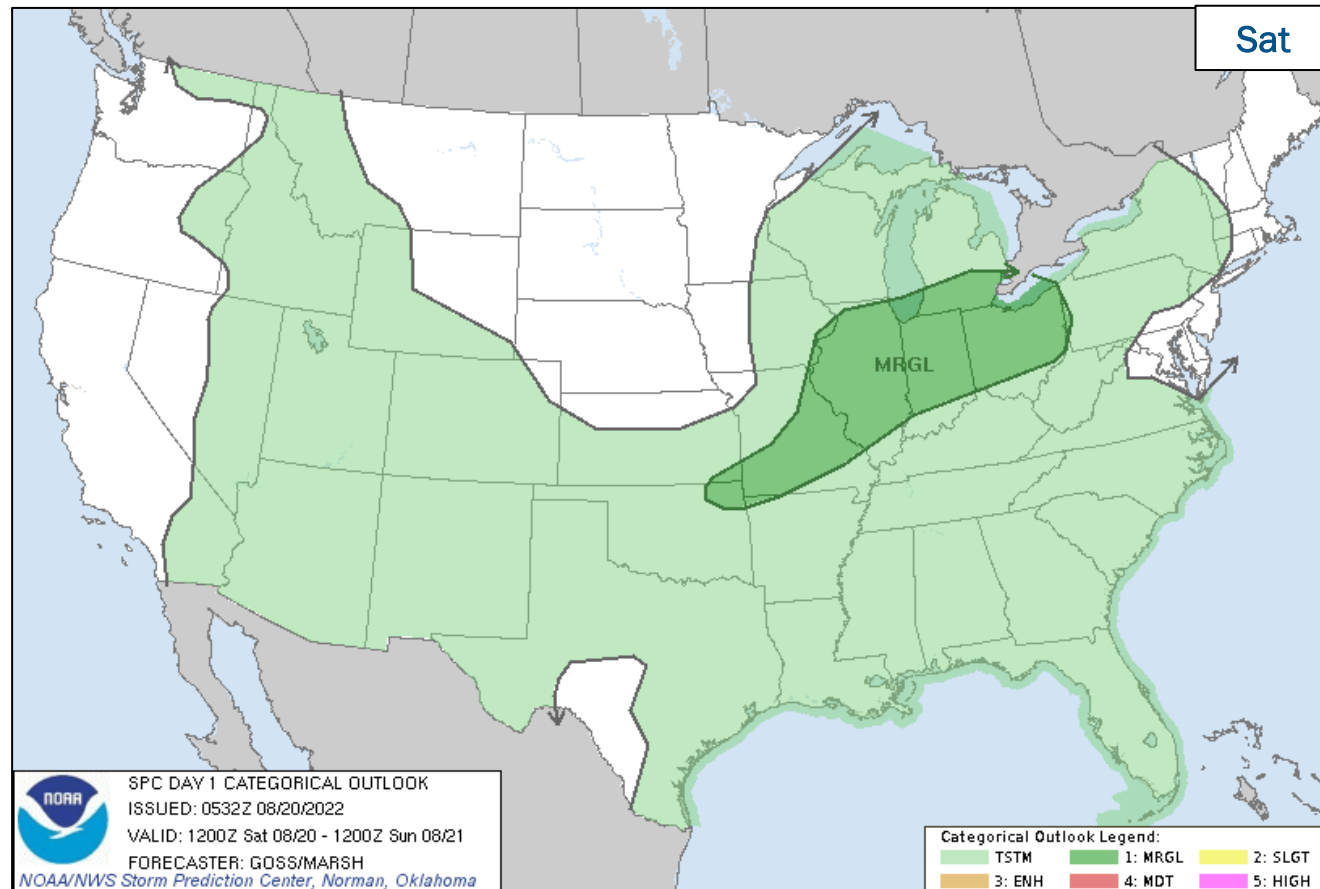


FEMA

National Watch Center



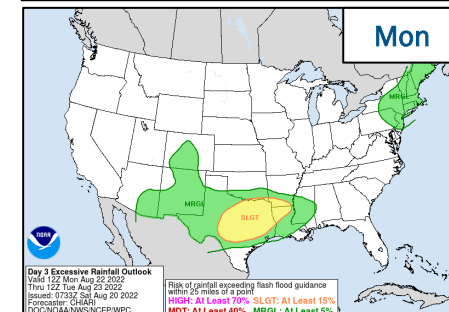
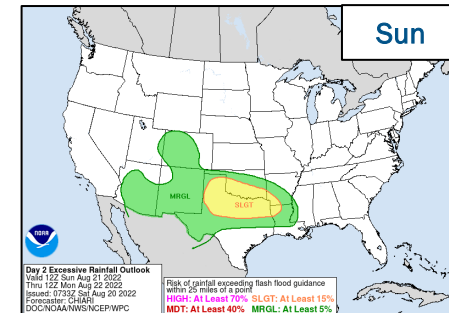
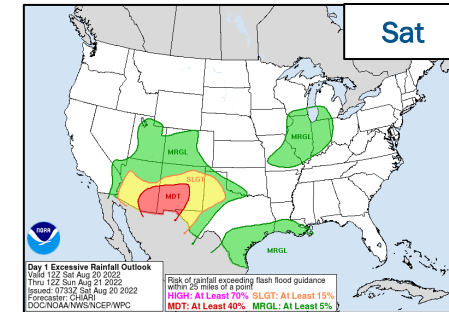
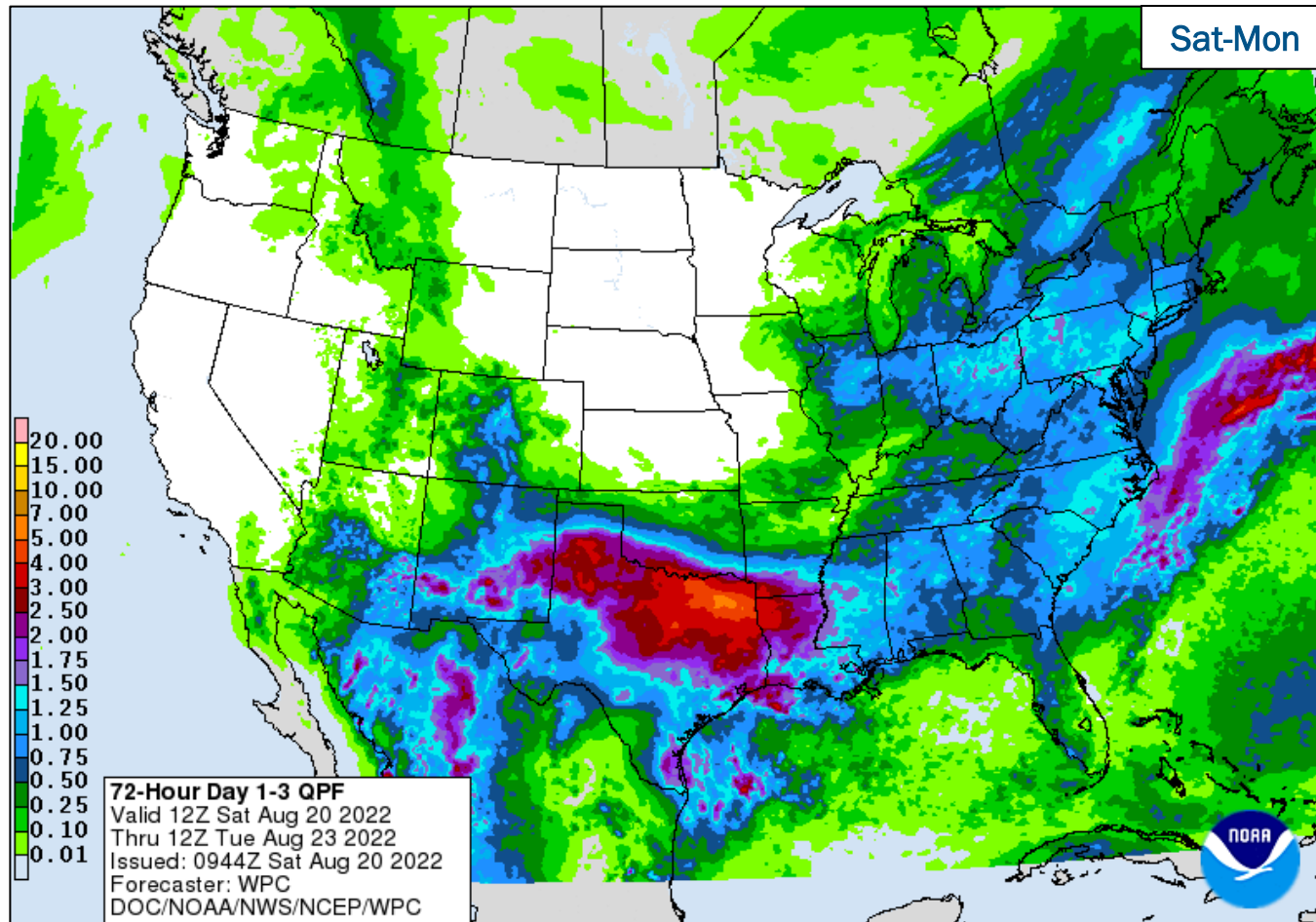
# Severe Weather Outlook



FEMA

National Watch Center

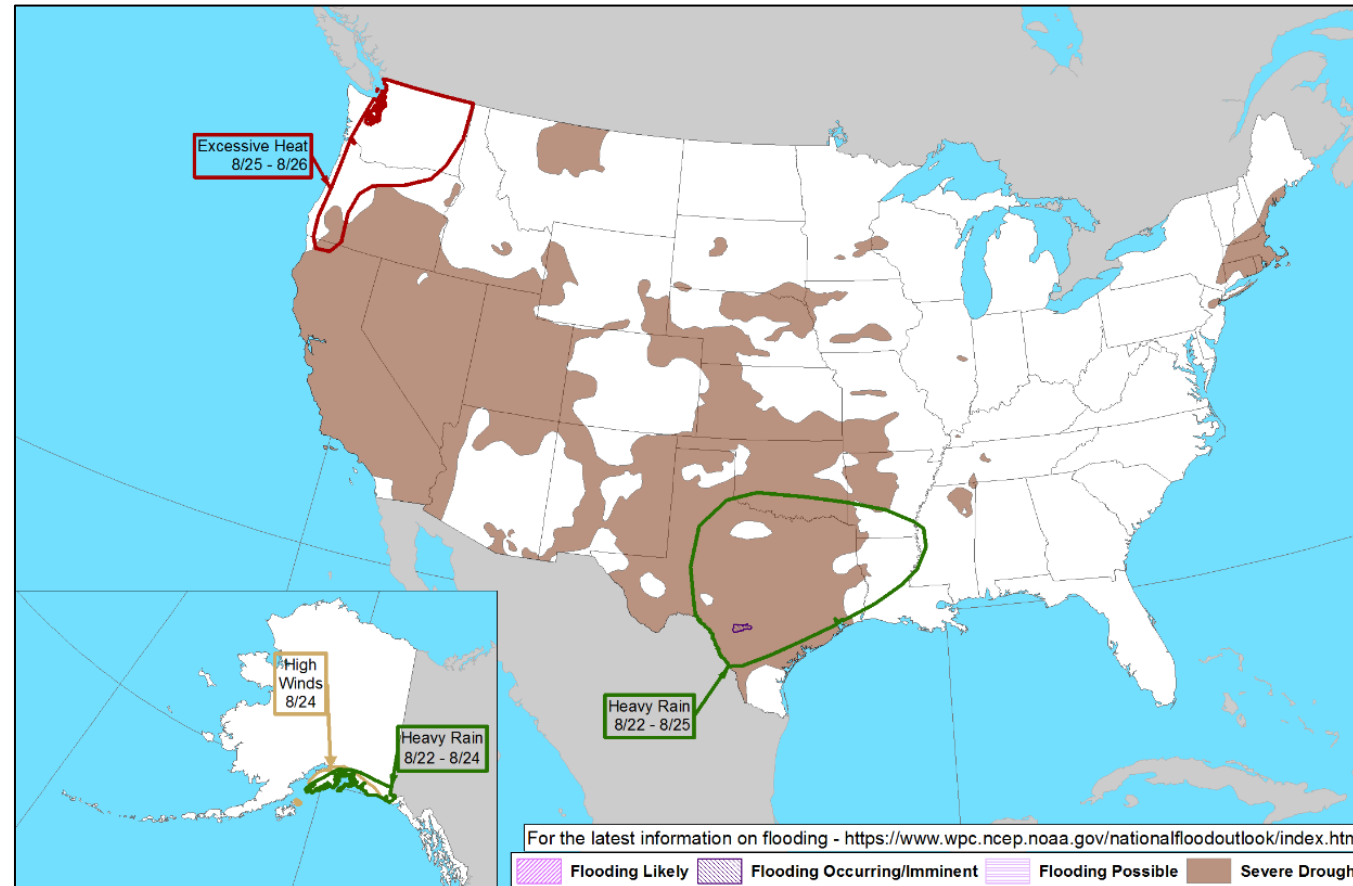
# Precipitation & Excessive Rainfall



FEMA

National Watch Center

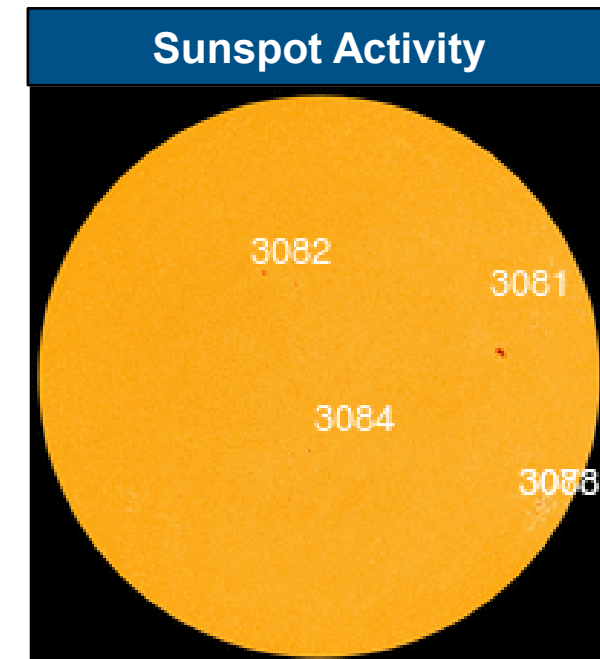

# Hazards Outlook – Aug 22-26



FEMA

# Space Weather Outlook

	Space Weather Activity	Geomagnetic Storms	Solar Radiation	Radio Blackouts
Past 24 Hours	Minor	G1	None	None
Next 24 Hours	Minor	G1	None	None
For further information on NOAA Space Weather Scales refer to: <a href="http://www.swpc.noaa.gov/noaa-scales-explanation">http://www.swpc.noaa.gov/noaa-scales-explanation</a> For further information on Sunspot Activity refer to: <a href="https://www.swpc.noaa.gov/phenomena/sunspotssolar-cycle">https://www.swpc.noaa.gov/phenomena/sunspotssolar-cycle</a>				



FEMA

National Watch Center



# FEMA Common Operating Picture

17

Joint Field  
Offices

10

Virtual Joint  
Field Offices

59

Major  
Disasters

9

Emergency  
Declarations

Saturday  
August 20, 2022  
8:00 a.m. ET

FEMA HQ

NWC

Monitoring

NRCC

Rostered

FEMA REGIONS

Watch

Monitoring

RRCC

I

Rostered

II

Level III

III

Rostered

IV

Rostered

V

Rostered

VI

Rostered

VII

Rostered

VIII

Rostered

IX

Rostered

X

Rostered

Notes:

RWCs/RRCCs:

R2 RRCC: Sargassum

STATE EOCs:

NJ: Remnants of Ida

PR: Earthquake Recovery,

VI: Sargassum

GA: Supply Chain Disruptions

KY: Water Shortage

KS: All Hazards

KY/MN/MO/MT/NM/VA/WV: Flooding

CO: Avian Influenza

WA: Avian Influenza, Monkeypox, Wildfires

AZ/CO/NM: Wildfires

AS: Seismic Activity

IL: State Fair

WY: State Elections

Surge Capacity Force

Rostered Members: 7,614 (+2)

N-IMATs

2-4 Teams Available

Red

White

Blue

Gold

R-IMATs

4-6 Teams Available

I

II

III

IV-1

IV-2

V

VI-1

VI-2

VII

VIII

IX-1

IX-2

X

KY

VI

KY

MN

OK

1

MO

MT

Personnel

Personnel

Fully Mission Capable (FMC)

Partially Mission Capable (PMC)

Not Mission Capable (NMC)

Deployed

REGIONAL BREAKDOWN

	JFO/VJFO	DR	EM
I	3/0	9	2
II	3/3	5	3
III	3/0	3	0
IV	2/1	9	1
V	0/0	3	0
VI	2/1	3	3
VII	1/1	5	0
VIII	1/1	5	0
IX	0/1	4	0
X	2/2	13	0

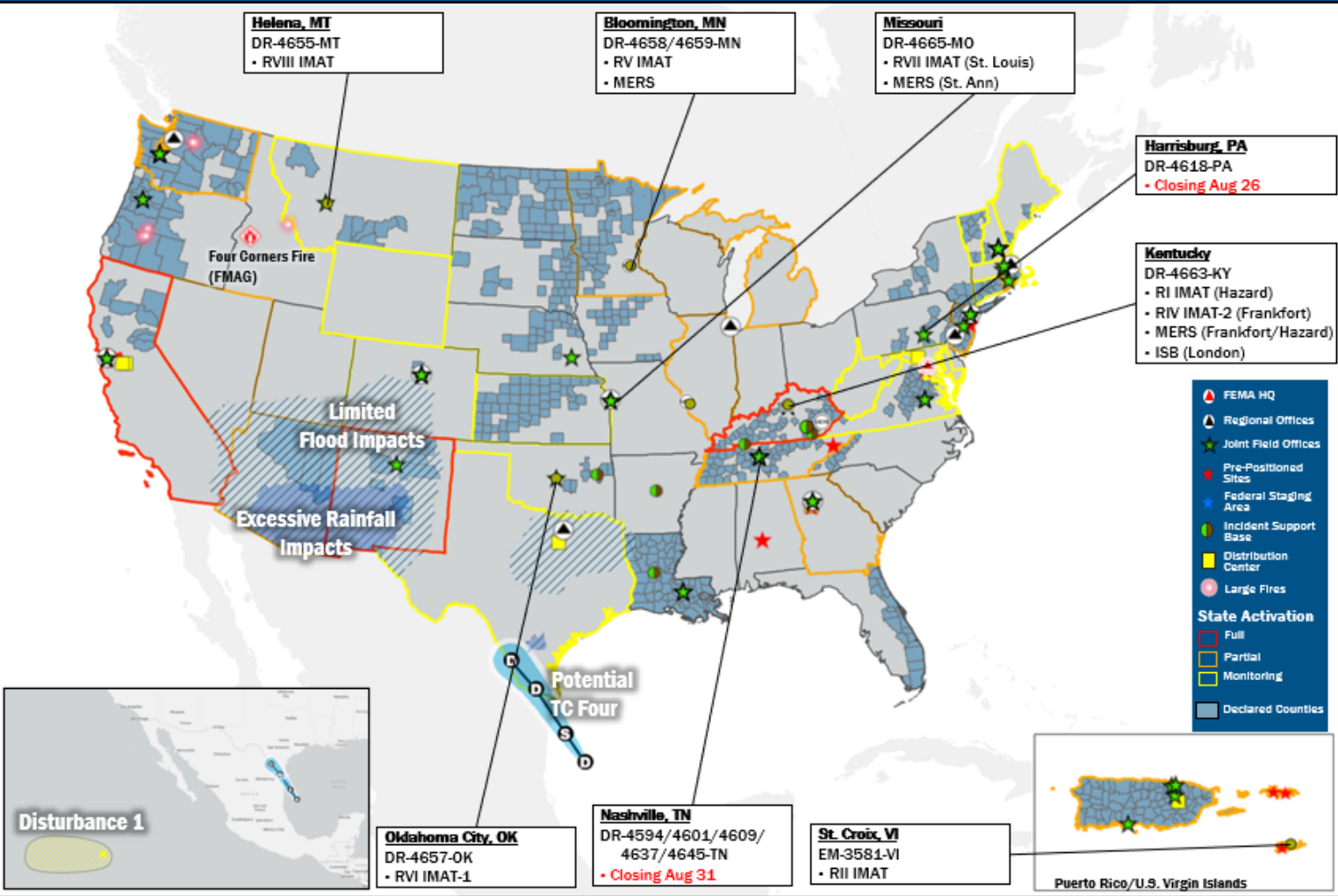
Alaska

Northern Mariana Islands

Guam

American Samoa

Hawaii



## IM Workforce

13,464 (-1) Assigned  
4,216 (+102) Unavailable  
5,365 (-85) Deployed

29% / 3,883 (-18) Available

## IM Cadre Availability ≤ 25% Availability

Civil Rights: 14% (16/115); Disability Integration: 15% (10/66); Field Leadership: 14% (19/140); Hazard Mitigation: 18% (229/1,299); Interagency Recovery Coordination: 19% (53/285); Logistics: 25% (339/1,371); Operations: 23% (88/378); Public Assistance: 17% (397/2,309); Planning: 14% (71/490); Safety: 16% (13/79)

## MERS

≥ 66%  
36 Assigned  
0 Unavailable  
3 Deployed  
33 Available

## US&R

≥ 66%  
28 Assigned  
1 Unavailable  
0 Deployed  
27 Available

## FCO

≤ 1 Type I  
51 Assigned  
3 (+1) Unavailable  
45 (23 FCOR) Deployed  
3 (-1) Available

# Wildfire Summary

Fire Name (Co., ST)	FMAG #	Acres Burned	Percent Contained	Evacuations	Structures (Homes / Other)			Fatalities / Injuries
					Threatened	Damaged	Destroyed	
Four Corners Fire (Adams, Gem, and Valley, ID)	5449-FM-ID	5,560 (+1,448)	0%	M: 200 (-300)	H: 445 (-62)	H: 0	H: 0	0 / 0
				V: 0	O: 142 (+142)	O: 0	O: 0	

(Evacuations: M = Mandatory / V = Voluntary; Structures: H = Homes and Mixed Commercial/Residential / O = Non-residential Commercial/Other Minor Structures)

# Joint Preliminary Damage Assessments

Region	State / Location	Incident	IA	Number of Counties		Start – End
			PA	Requested	Complete	
III	VA	Severe Storms and Flooding Jul 13	IA	1	1	7/28 – 8/12
			PA	1	0	7/28 – TBD
V	IL	Heavy Rain and Flash Flooding Jul 25-28	IA	1	1 (+1)	8/16 – 8/19
			PA	0	0	NA
VI	MCN*	Tornadoes, Severe Storms, and Flooding May 2-5	IA	1	1	5/16 – 5/24
			PA	1	0	5/16 – TBD

\* Muscogee (Creek) Nation



FEMA

National Watch Center

# Declaration Requests in Process – 5

State / Tribe / Territory – Incident Description	Type	IA	PA	HM	Requested
WV – Severe Storms and Flooding (Appeal)	DR	X		X	Jul 11
AK – Flooding	DR		X	X	Jul 13
MCN* – Severe Storms, Tornadoes, and Flooding	DR		X	X	Aug 11
AS – Severe Storms, Straight-line Winds, Flooding, and Southern Swells	DR	X	X	X	Aug 12
SRPMIC** – Severe Storms	DR	X	X	X	Aug 17

\*Muscogee (Creek) Nation

\*\* Salt River Pima-Maricopa Indian Community



**FEMA**

National Watch Center

# Declaration Amendments

Declaration	Number	Issued	Action
FEMA-4663-DR-KY	8	Aug 19	Adds 3 counties for Public Assistance





# FEMA

Helping people before, during, and after disasters.



*Scan to subscribe to this briefing.*