

FEMA National Watch Center

Daily Operations Briefing

Tuesday, August 16, 2022

8:30 a.m. ET



FEMA

National Current Ops / Monitoring

New Significant Incidents / Ongoing Ops

- No new significant incidents / operations

Hazard Monitoring

- Severe thunderstorms – Ozarks to Central Gulf Coast, Southern Plains, and Upper Red River Valley
- Excessive Rainfall - Central Great Basin, Southwest, Rockies, and the Central/Southern Plains
- Tropical Activity:
 - Atlantic:
 - Disturbance 1: Low (20%)
 - Eastern Pacific:
 - Tropical Depression Ivette

Disaster Declaration Activity

- Request: Major Disaster – American Samoa

Event Monitoring

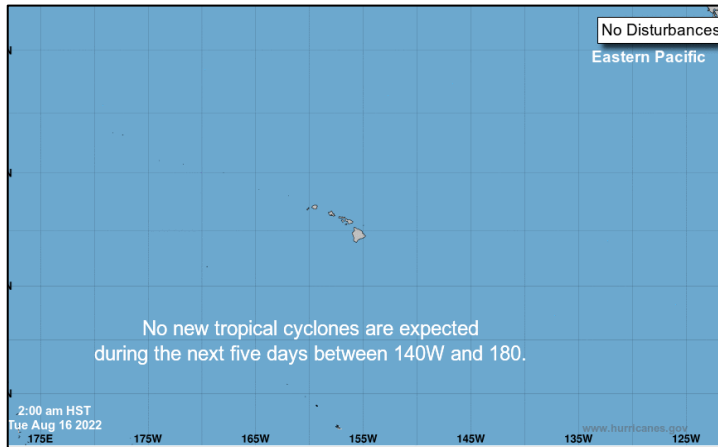
- No significant events



FEMA

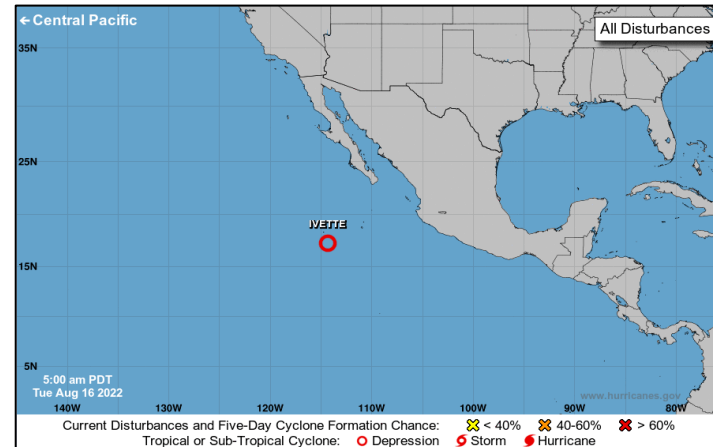
Tropical Outlook – Five Day

Central Pacific



- No new tropical cyclones expected during the next 5 days

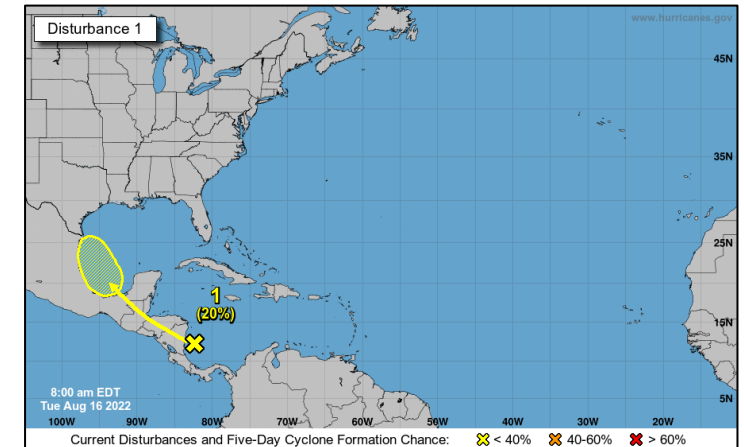
Eastern Pacific



Tropical Depression Ivette (Advisory #11, as of 5:00 a.m. ET)

- Located 485 miles SW of the southern tip of Baja California, Mexico
- Moving WSW at 2 mph
- Maximum sustained winds 35 mph
- Forecast to weaken to remnant low later today

Atlantic



Disturbance 1 (as of 8:00 a.m. ET)

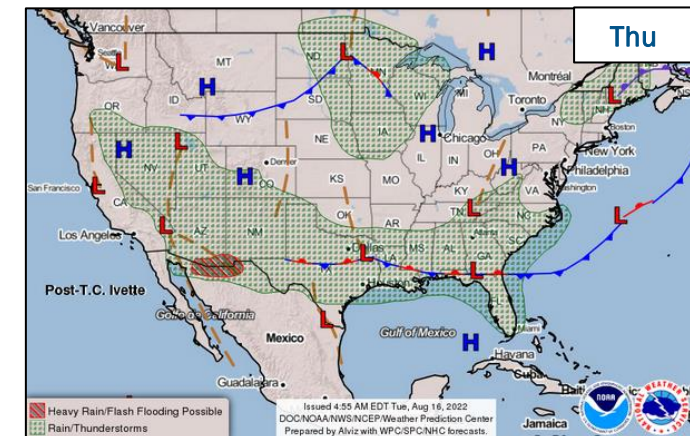
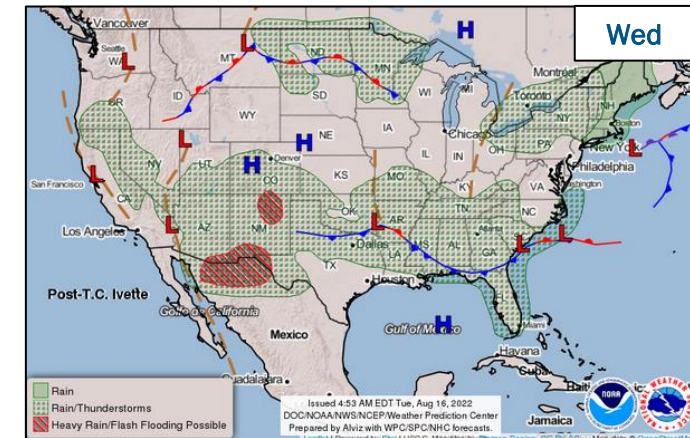
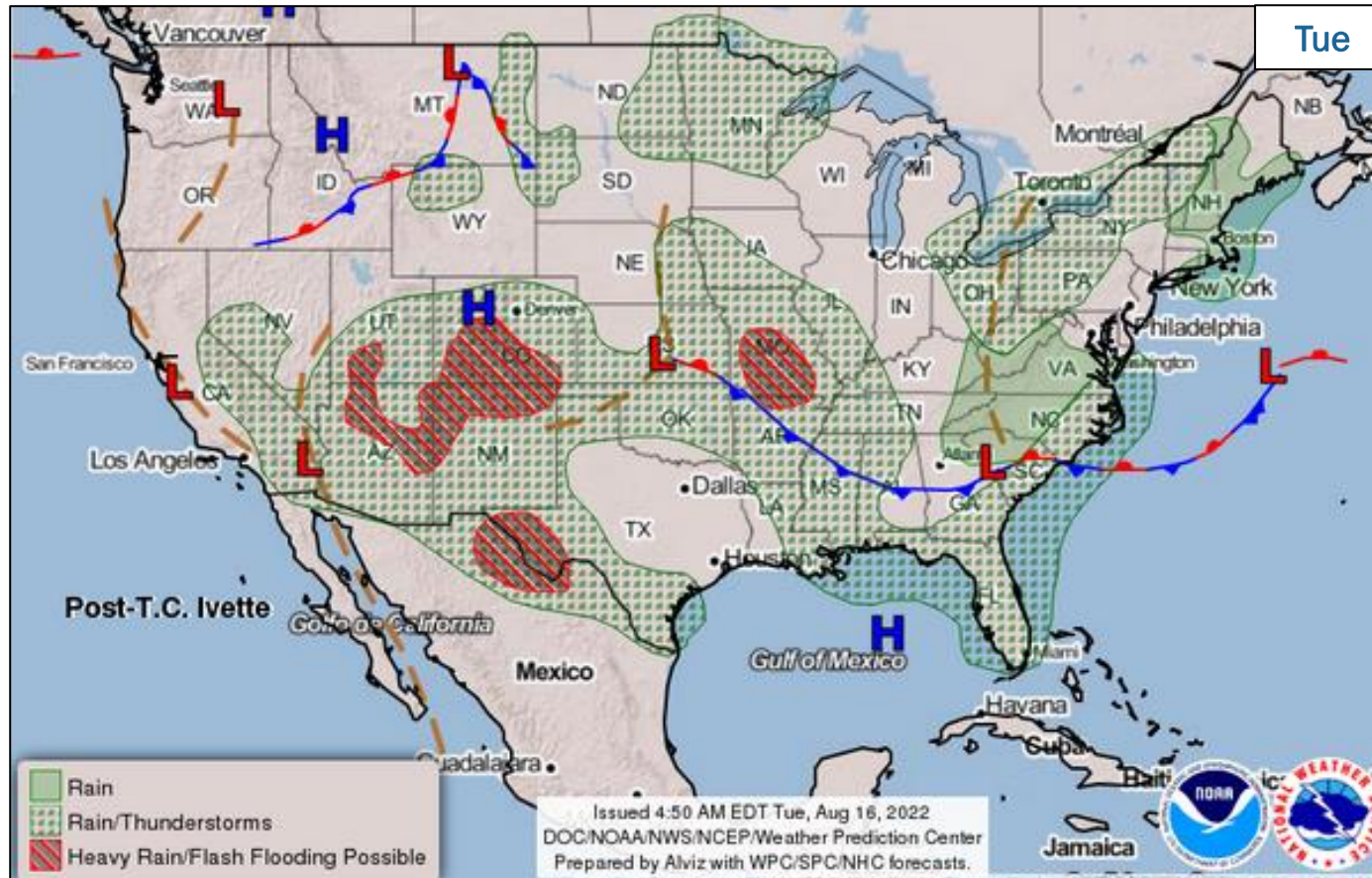
- Located over the SW Caribbean
- Some gradual development while it moves NW over the SW Gulf of Mexico
- Formation chance – 48-hour Low (near 0%); 5-day: Low (20%)



FEMA

National Watch Center

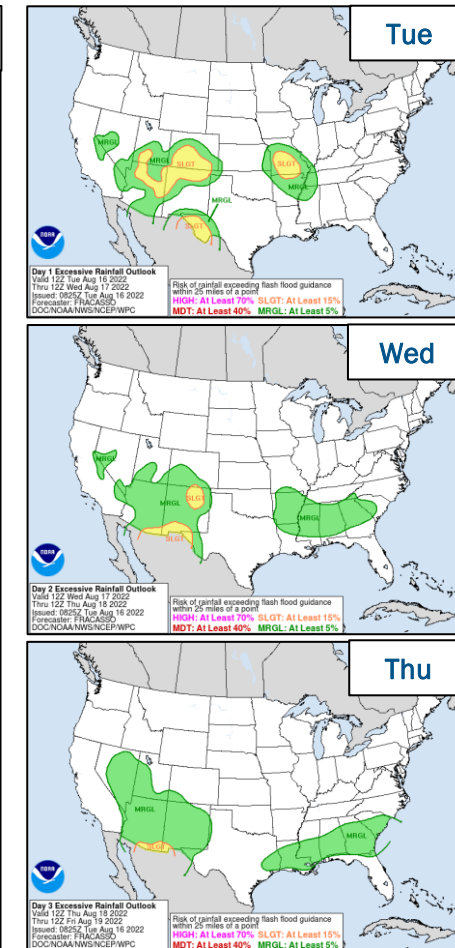
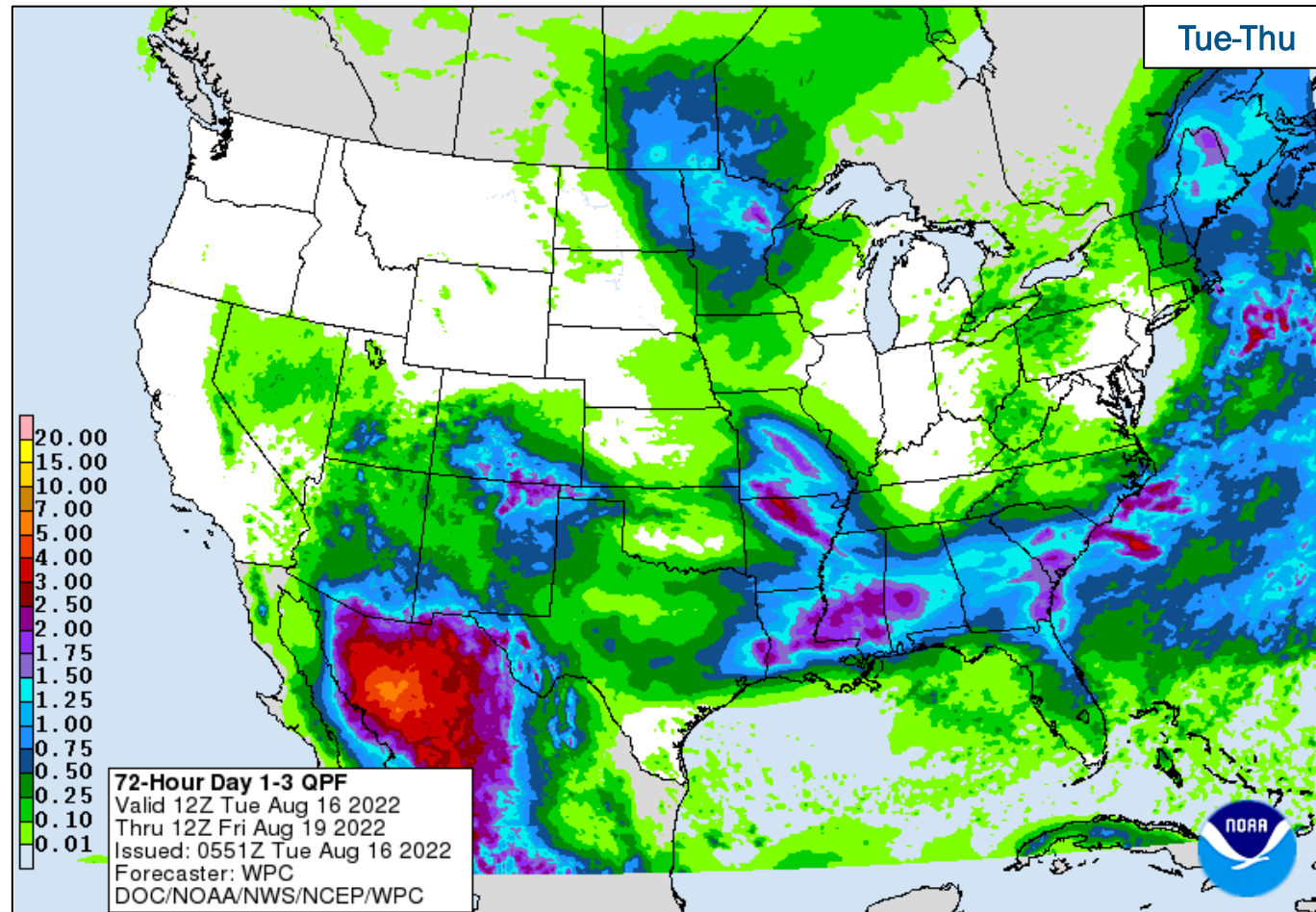
National Weather Forecast



FEMA

National Watch Center

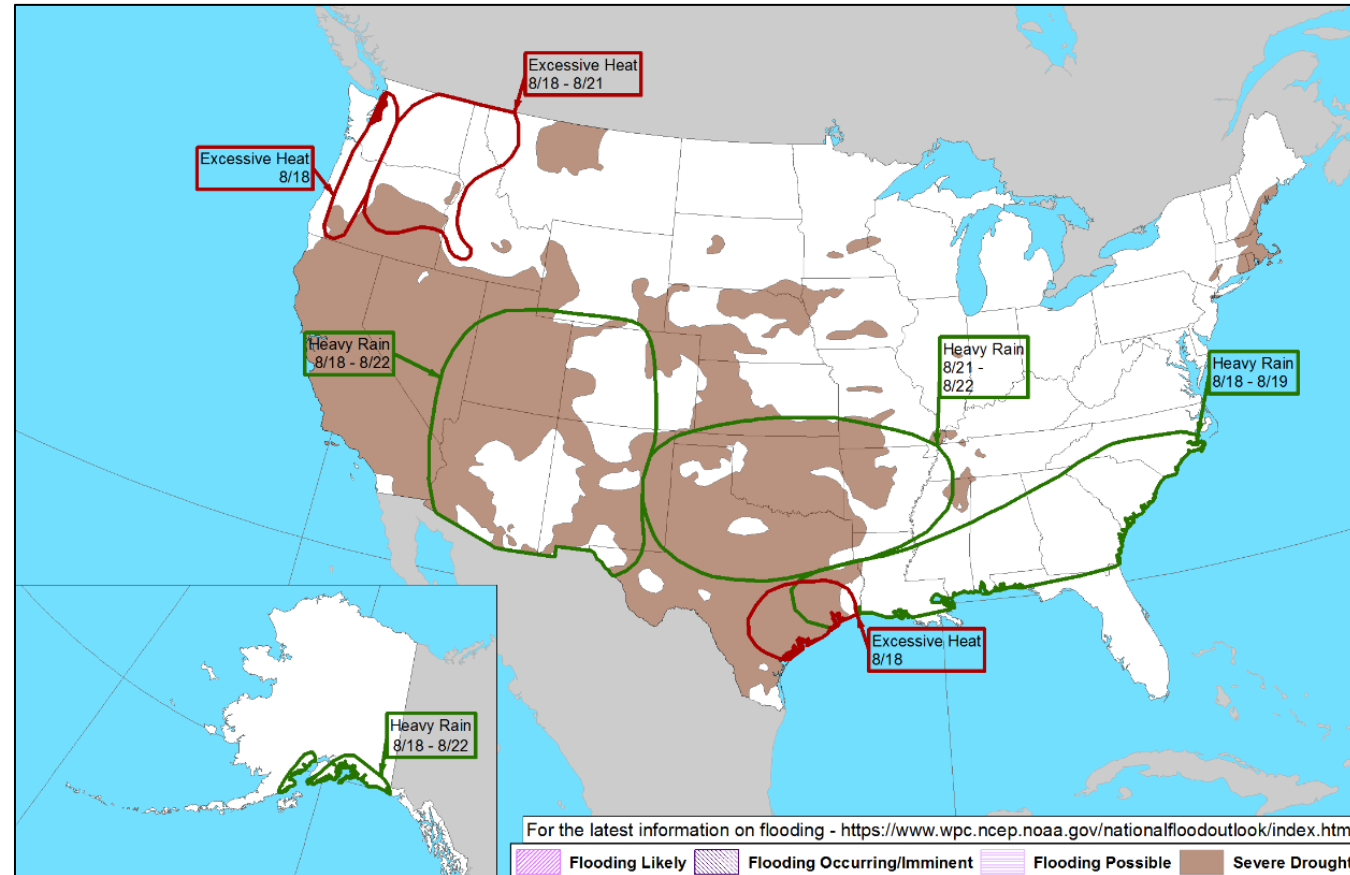
Precipitation & Excessive Rainfall



FEMA

National Watch Center

Hazards Outlook – Aug 18-22



FEMA

FEMA Common Operating Picture

17

Joint Field
Offices

10

Virtual Joint
Field Offices

59

Major
Disasters

9

Emergency
Declarations

Tuesday
August 16, 2022
8:00 a.m. ET

FEMA HQ

NWC

Monitoring

NRCC

Rostered

FEMA REGIONS

Watch

Monitoring

RRCC

I

Rostered

II

Level III

III

Rostered

IV

Rostered

V

Rostered

VI

Rostered

VII

Rostered

VIII

Level III

IX

Rostered

X

Rostered

Notes:

RWCs/RRCCs:

R2 RRCC: Sargassum

R8 RRCC: Regional Disasters

STATE EOCs:

NJ: Remnants of Ida

PR: Earthquake Recovery

VI: Sargassum

GA: Supply Chain Disruptions

KY: Water Shortage

KS: All Hazards

KY/MN/MO/MT/NM/VA/WV: Flooding

CO: Avian Influenza

WA: Avian Influenza, Monkeypox, Wildfires

OR: Statewide Incidents

AZ/CO/NM: Wildfires

AS: Seismic Activity

Surge Capacity Force

Rostered Members: 7,605

N-IMATs

2-4 Teams Available

Red

White

Blue

Gold

R-IMATs

4-6 Teams Available

I

II

III

IV-1

IV-2

V

VI-1

VI-2

VII

VIII

IX-1

IX-2

X

KY

VI

KY

MN

OK

1

MO

MT

Personnel

Personnel

Fully Mission Capable (FMC)

Partially Mission Capable (PMC)

Not Mission Capable (NMC)

Deployed

REGIONAL BREAKDOWN

	JFO/VJFO	DR	EM
I	3/0	9	2
II	3/3	5	3
III	3/0	3	0
IV	2/1	9	1
V	0/0	3	0
VI	2/1	3	3
VII	1/1	5	0
VIII	1/1	5	0
IX	0/1	4	0
X	2/2	13	0

Alaska

Northern Mariana Islands

Guam

American Samoa

Hawaii

Helena, MT
DR-4655-MT
• R8 IMAT

Bloomington, MN
DR-4658/4659-MN
• R5 IMAT
• MERS

St. Louis, MO
DR-4665-MO
• R7 IMAT

Harrisburg, PA
DR-4618-PA
• Closing Aug 26

Frederick, MD
MEOV Static Display
• MERS

Kentucky
DR-4663-KY
• R1 IMAT (Frankfort)
• R4 IMAT-2 (Frankfort)
• MERS (Frankfort/Hazard)
• ISB (London)

Oklahoma City, OK
DR-4657-OK
• R6 IMAT-1

St. Croix, VI
EM-3581-VI
• R2 IMAT
• SMT

Monsoonal Activity

Flooding Possible

Disturbance 1

Legend:
FEMA Headquarters
Regional Offices
Joint Field Offices
Pre-Positioned Sites
Incident Support Base
Distribution Center
Large Fires
State Activation: Full, Partial, Monitoring
Declared Counties

IM Workforce

13,437 (-6) Assigned
4,140 (-57) Unavailable
5,334 (+19) Deployed

29% / 3,963 (+21) Available

IM Cadre Availability ≤ 25% Availability

Civil Rights: 22% (24/111); Disability Integration: 15% (10/66); Field Leadership: 16% (22/140); Hazard Mitigation: 18% (232/1,299); Interagency Recovery Coordination: 21% (60/285); Operations: 23% (86/379); Public Assistance: 17% (386/2,313); Planning: 14% (71/491); Safety: 19% (13/79)

MERS

≥ 66%

36 Assigned
0 Unavailable
3 Deployed

33 Available

US&R

≥ 66%

28 Assigned
1 Unavailable
0 Deployed

27 Available

FCO

≤ 1 Type I

51 Assigned
1 Unavailable
41 (23 FCOR) Deployed

9 Available

Wildfire Summary

Fire Name (Co., ST)	FMAG #	Acres Burned	Percent Contained	Evacuations	Structures (Homes / Other)			Fatalities / Injuries
					Threatened	Damaged	Destroyed	
Joy Lake Fire (Washoe, NV) FINAL	5448-FM-NV	3	90% (+90)	M: Lifted	H: 0	H: 0	H: 2	0 / 0
				V: 0	O: 0	O: 0	O: 0	

(Evacuations: M = Mandatory / V = Voluntary; Structures: H = Homes and Mixed Commercial/Residential / O = Non-residential Commercial/Other Minor Structures)



Joint Preliminary Damage Assessments

Region	State / Location	Incident	IA	Number of Counties		Start – End
			PA	Requested	Complete	
III	VA	Severe Storms and Flooding Jul 13	IA	1	1	7/28 – 8/12
			PA	1	0	7/28 – TBD
V	IL	Heavy Rain and Flash Flooding Jul 25-28	IA	1	0	TBD
			PA	0	0	NA
VI	MCN*	Tornadoes, Severe Storms, and Flooding May 2-5	IA	1	1	5/16 – 5/24
			PA	1	0	5/16 – TBD

* Muscogee (Creek) Nation



FEMA

National Watch Center

Declaration Request – American Samoa

Declaration Type: Major Disaster – American Samoa

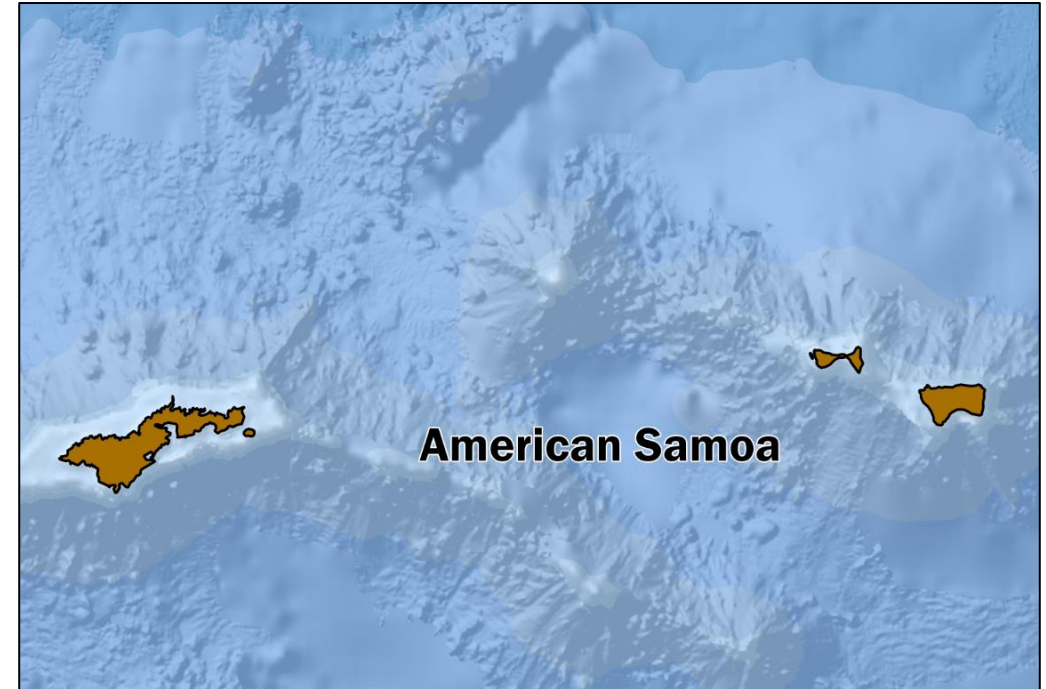
Requested: Aug 12

Incident: Severe Storms, Straight-line Winds, Flooding, and Southern Swells

Incident Period: Jul 12-15

Requested:

- **IA:** Individuals and Households program, Crisis Counseling program, Disaster Legal Services, and SBA Disaster Assistance for the entire territory
- **PA:** All categories for the entire territory
- **Hazard Mitigation:** Entire territory



■ IA & PA



FEMA

Declaration Requests in Process – 4

State / Tribe / Territory – Incident Description	Type	IA	PA	HM	Requested
WV – Severe Storms and Flooding (Appeal)	DR	X		X	Jul 11
AK – Flooding	DR		X	X	Jul 13
MCN* – Severe Storms, Tornadoes, and Flooding	DR		X	X	Aug 11
AS – Severe Storms, Straight-line Winds, Flooding, and Southern Swells	DR	X	X	X	Aug 12

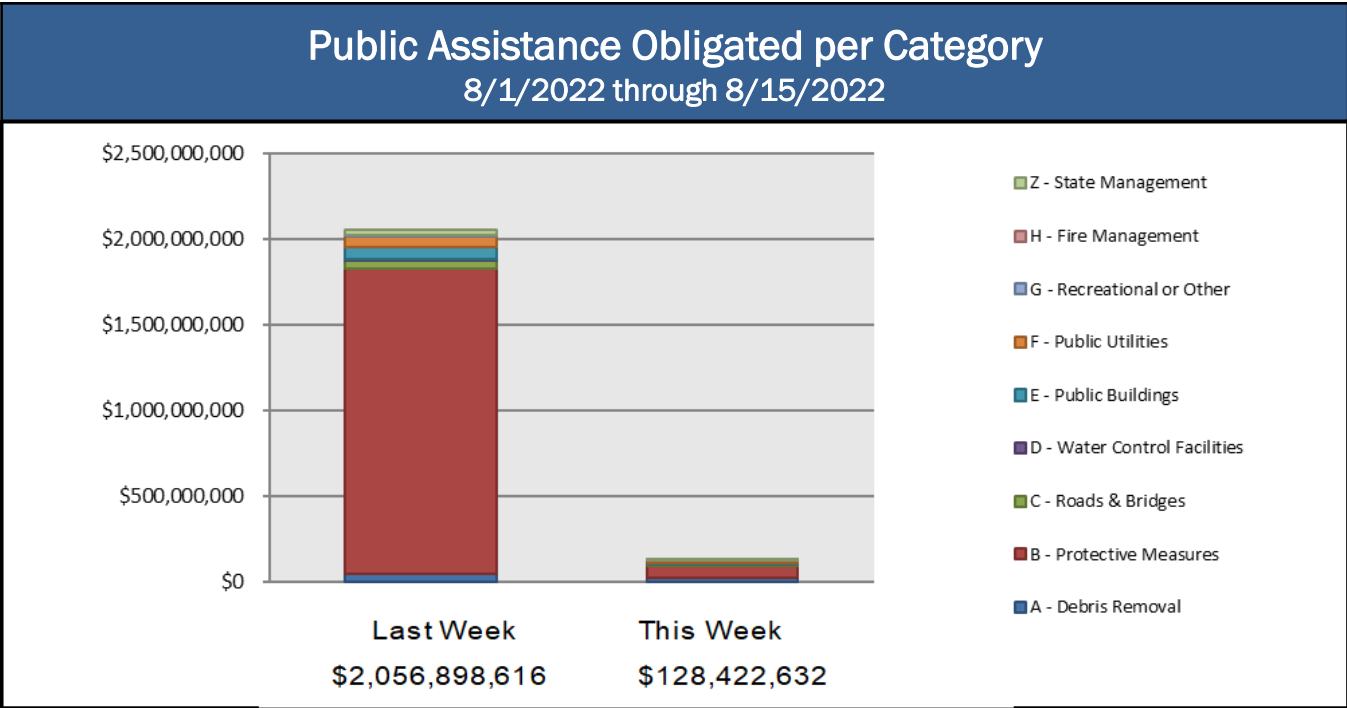
* Muscogee (Creek) Nation



FEMA

Public Assistance Grant Program

PA Project Worksheets Obligated in past week, as of 8/15/2022 at 1500 EDT										
PA Category	Emergency Work		Permanent Work							Total
	A - Debris Removal	B - Protective Measures	C - Roads & Bridges	D - Water Control Facilities	E - Public Buildings	F - Public Utilities	G - Recreational or Other	H - Fire Management	Z - State Management	
Number Of PWs Obligated	35	216	52	2	36	16	25	0	54	436
Federal Share Obligated	\$20,935,478.87	\$69,125,722.07	\$11,372,324.23	\$407,191	\$6,020,988.47	\$12,832,848.96	\$4,709,947.32	\$0	\$3,018,131.55	\$128,422,631.99



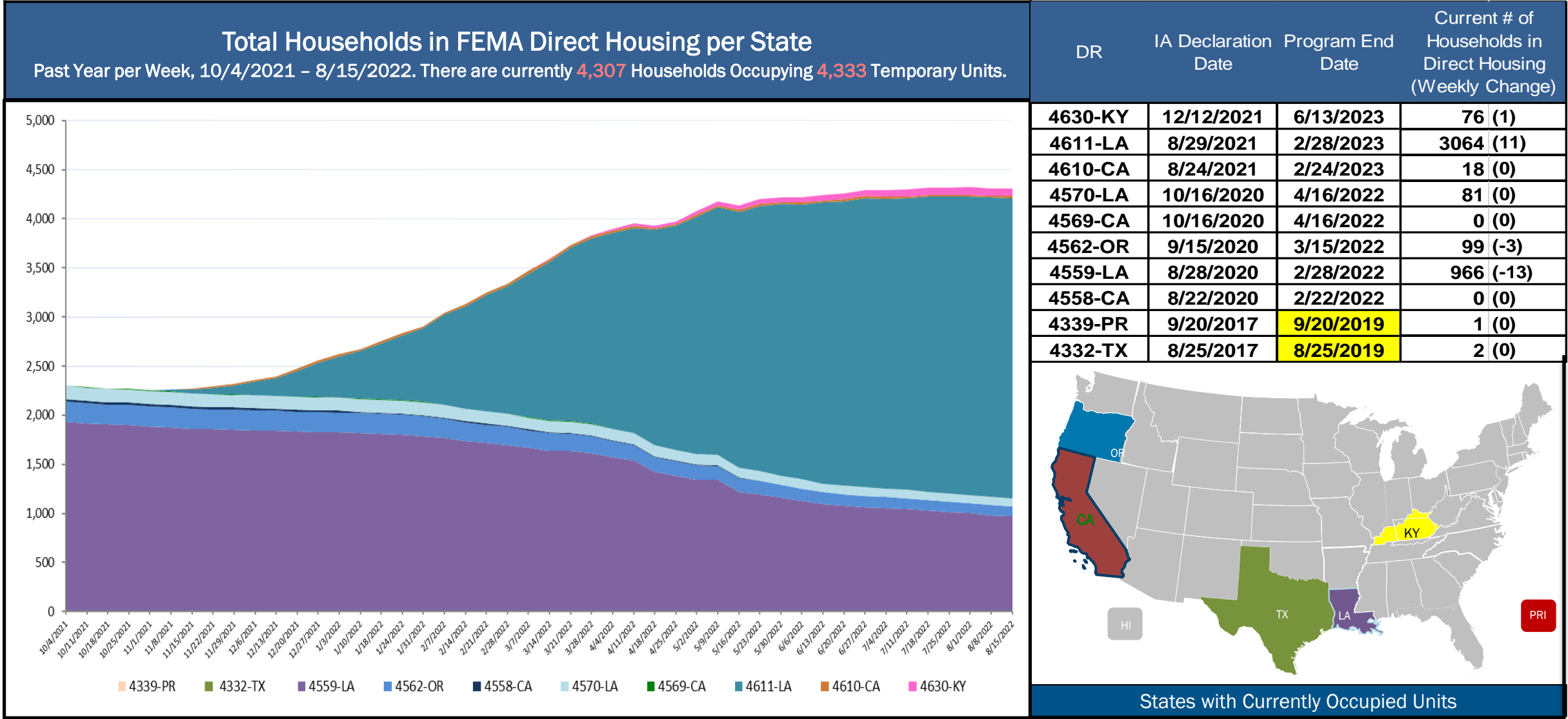
COVID-19 Obligated
as of 8/15/2022

- Total Public Assistance Obligated: \$53,479,805,214

This Week's PA Highlights

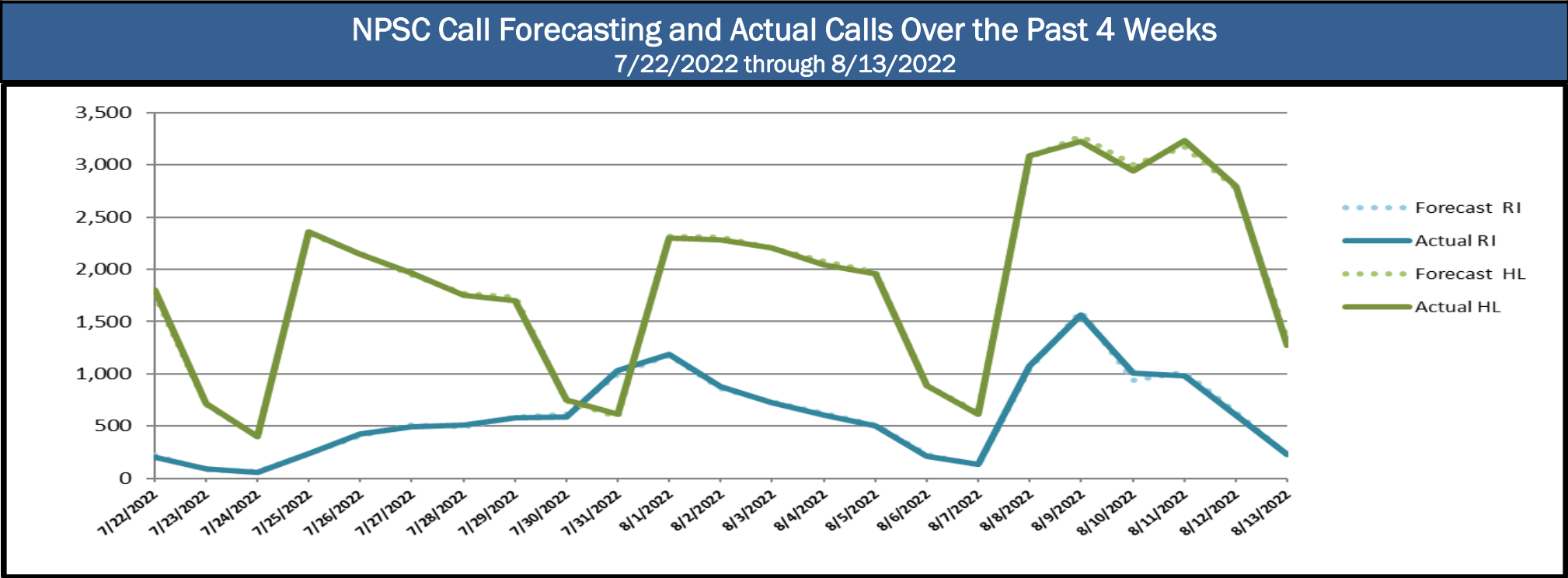
- In 4559-LA
\$21 Million obligated for Category B – Protective Measures
- In 4575-OK
\$6 Million obligated for Category F – Public Utilities
- In 4611-LA
\$10 Million obligated for Category A – Debris Removal

Direct Housing



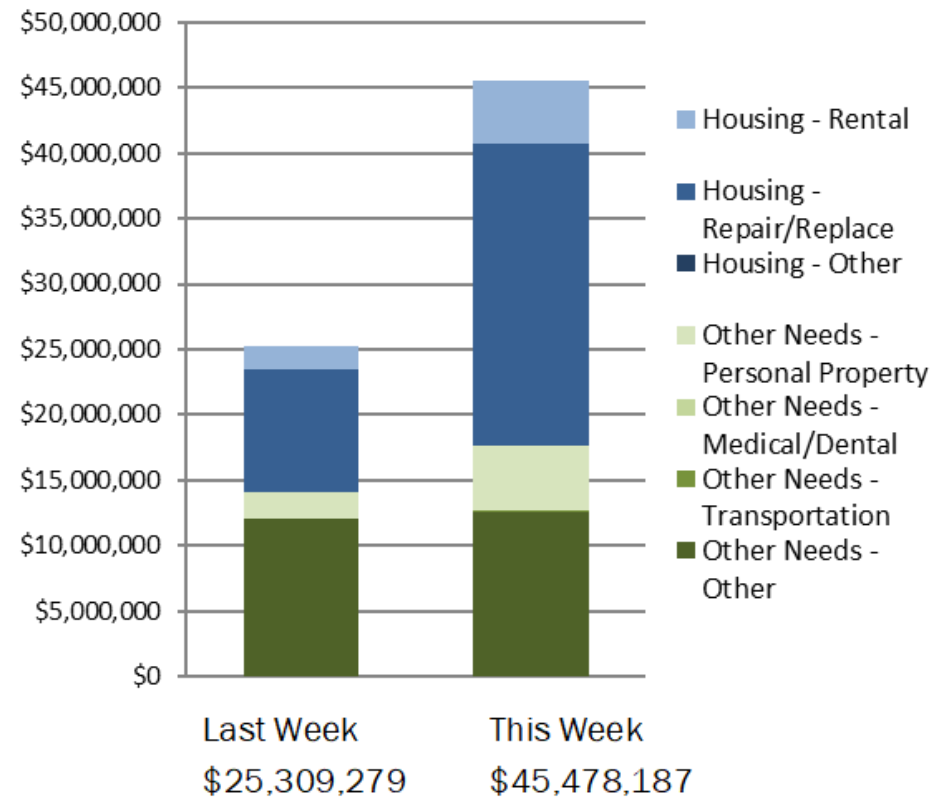
NPSC Call Activity

NPSC Call Activity in the Past Week		
8/07/2022 through 8/13/2022		
Call Type	Projected Calls	Actual Calls
Registration Intake:	5,583	5,588
Helpline:	17,247	17,174
Combined:	22,830	22,762



Individual Assistance Activity

IHP Approved per Category in the Past
2 Weeks – 8/1/2022 through 8/15/2022



FEMA

National Watch Center



FEMA

Helping people before, during, and after disasters.



Scan to subscribe to this briefing.