

FEMA National Watch Center

# Daily Operations Briefing

Sunday, August 14, 2022

8:30 a.m. ET



**FEMA**

# National Current Ops / Monitoring

---

## New Significant Incidents / Ongoing Ops

- Water main break - Michigan

## Hazard Monitoring

- Heavy rain and flash flooding – Southwest to the Northern/Central Plains; south Texas
- Tropical Activity:
  - Atlantic:
    - Disturbance 1: Low (10%)
  - Eastern Pacific:
    - Tropical Depression Ten-E

## Disaster Declaration Activity

- No new declaration activity

## Event Monitoring

- No significant events



**FEMA**

# Water Main Break – Michigan

**Current Situation:** On August 13, the Great Lakes Water Authority (GLWA) discovered a leak with a transmission water main in St. Clair County at the Lake Huron Water Treatment Plant which distributes drinking water to 23 communities. Crews are working to isolate the area and begin repairs. Full restoration may take up to 2 weeks.

## Impacts

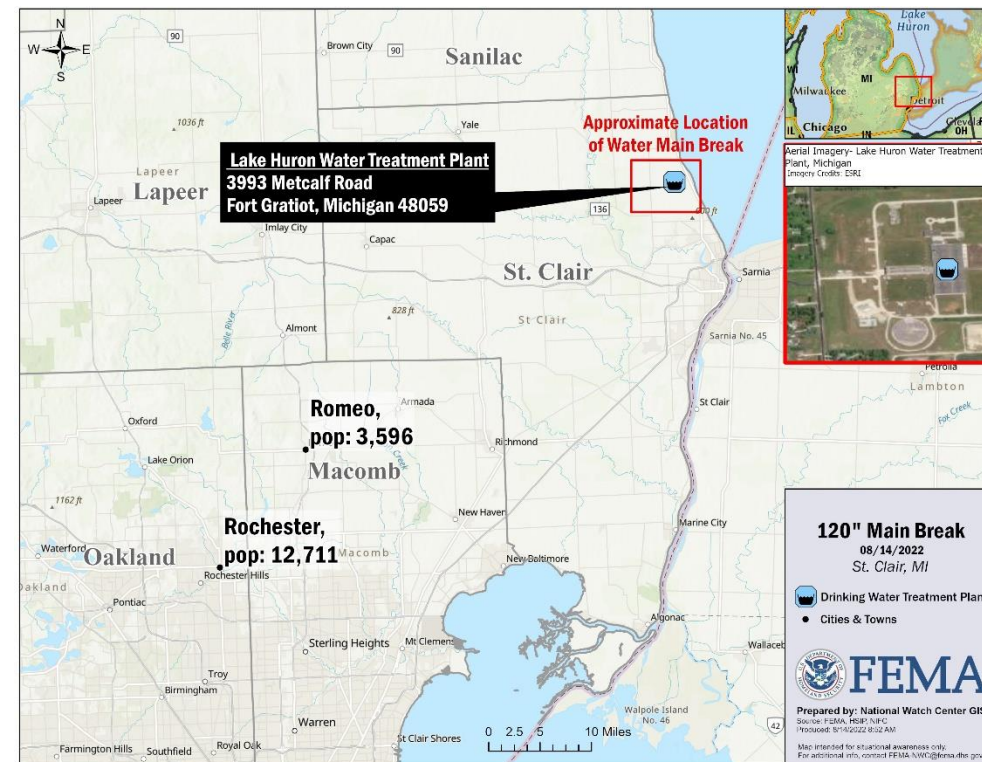
- Boil Water Advisories in effect for 13 communities (reduced from 23 communities) in St. Clair, Macomb, and Lapeer counties (combined pop. 285,000)
- 4 communities do not have running water or are expected to lose running water:
  - Rochester (Oakland County) – population 13,203
  - Washington Township (Macomb County) – population 28,180
  - Bruce Township (Macomb County) – population 9,308
  - Parts of Village of Romeo (Macomb County) – population 3,908
- MI Dept. of Corrections requested drinking water assistance from MI EOC for one facility in Macomb County (1,400 prisoners and 350 staff on-site)

## State / Local Response:

- MI EOC at Partial Activation (for Water Main Break)

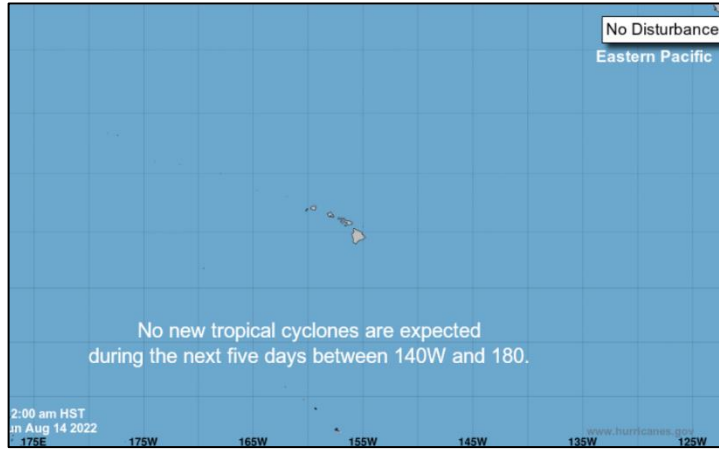
## FEMA / Federal Response:

- FEMA Region V remains in direct contact with Michigan Emergency Management
- Region V RWC and the NWC continue to report and will provide updates in the 5:00 p.m. NSR
- There are no requests for FEMA assistance



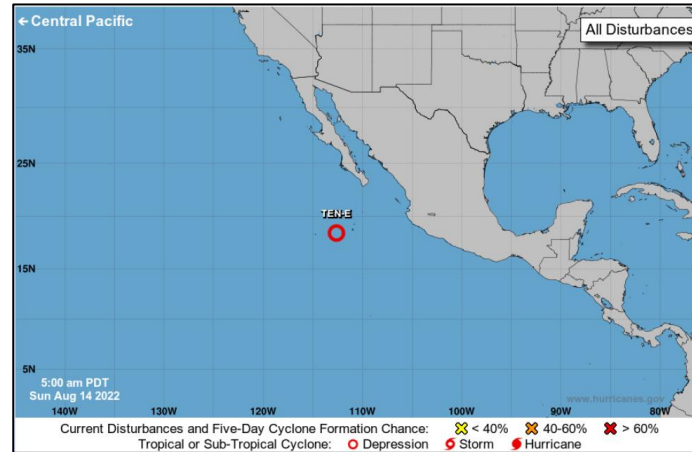
# Tropical Outlook – Five Day

## Central Pacific



- No new tropical cyclones expected during the next 5 days

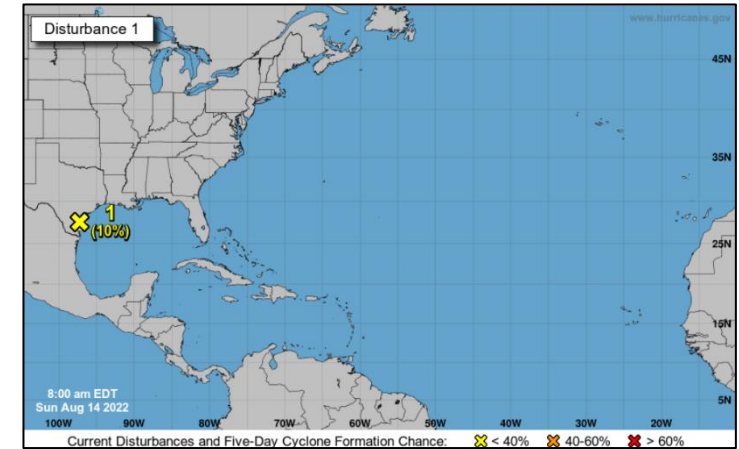
## Eastern Pacific



### Tropical Depression Ten-E (Advisory #3, as of 5:00 a.m. ET)

- Located 355 miles SSW of southern tip of Baja California, Mexico
- Moving WNW at 6 mph
- Maximum sustained winds 35 mph
- Forecast to degenerate to a remnant low by tonight or Monday

## Atlantic



### Disturbance 1 (as of 8:00 a.m. ET)

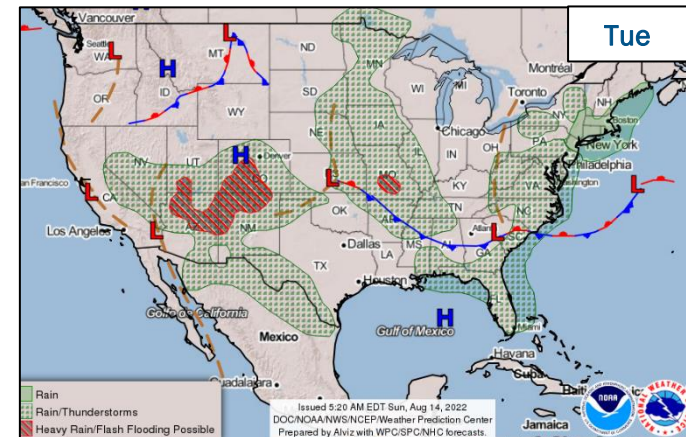
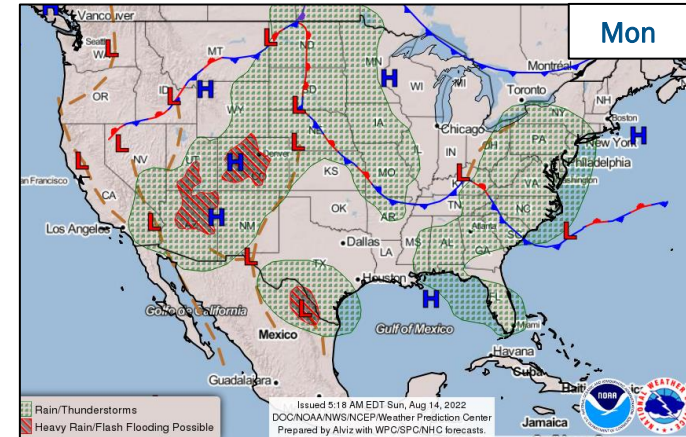
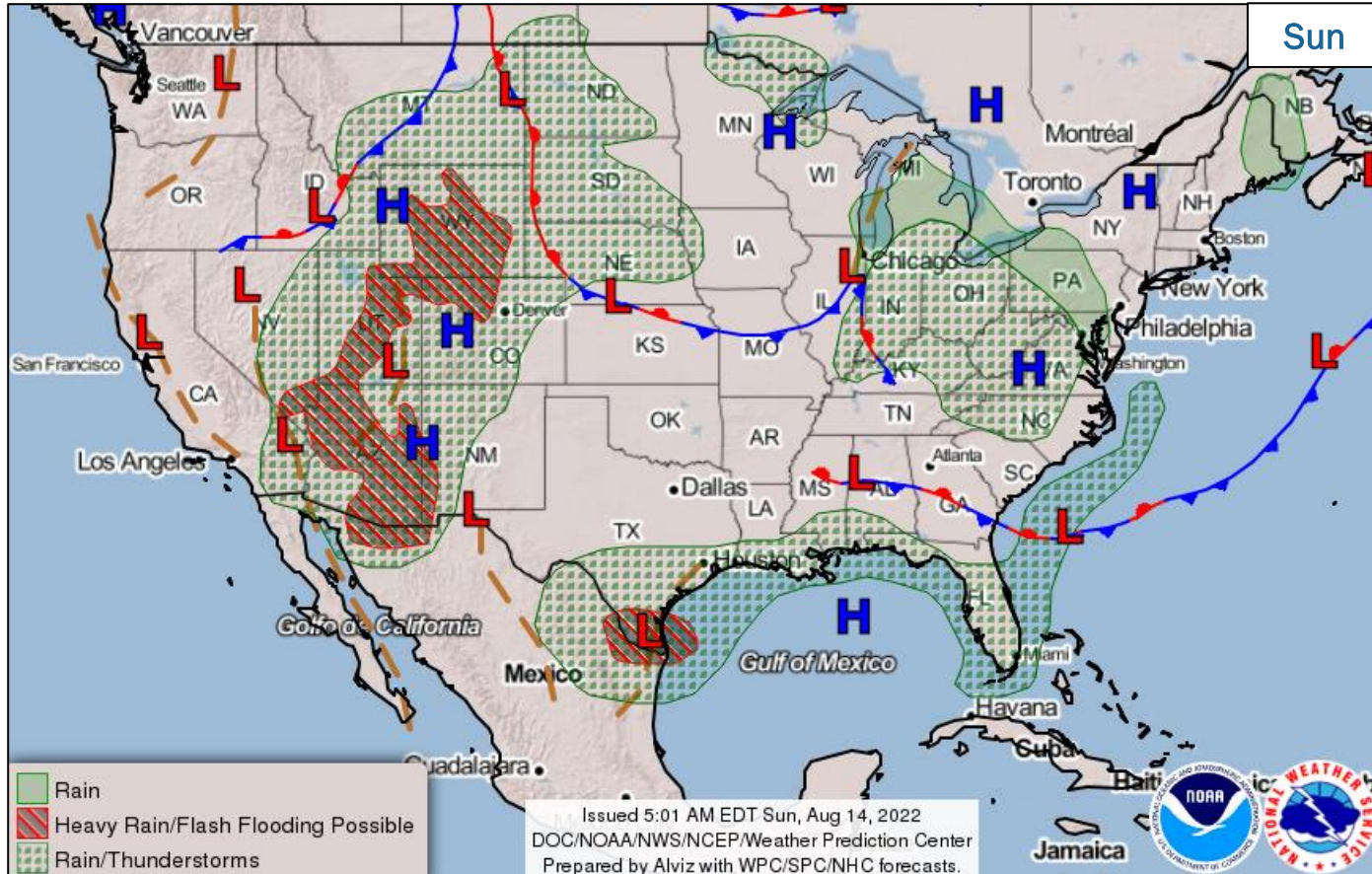
- Located just SSE of Corpus Christi, TX
- Expected to move inland over southern TX this morning and further significant development is not expected
- Regardless of development, heavy rains are forecast across southern TX through Monday, could cause localized areas of flash flooding
- Formation chance – 48-hour: Low (10%); 5-day: Low (10%)



FEMA

National Watch Center

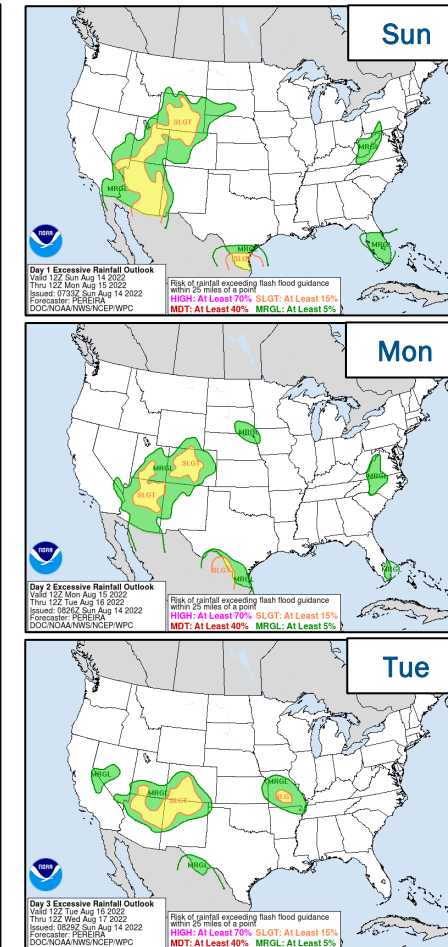
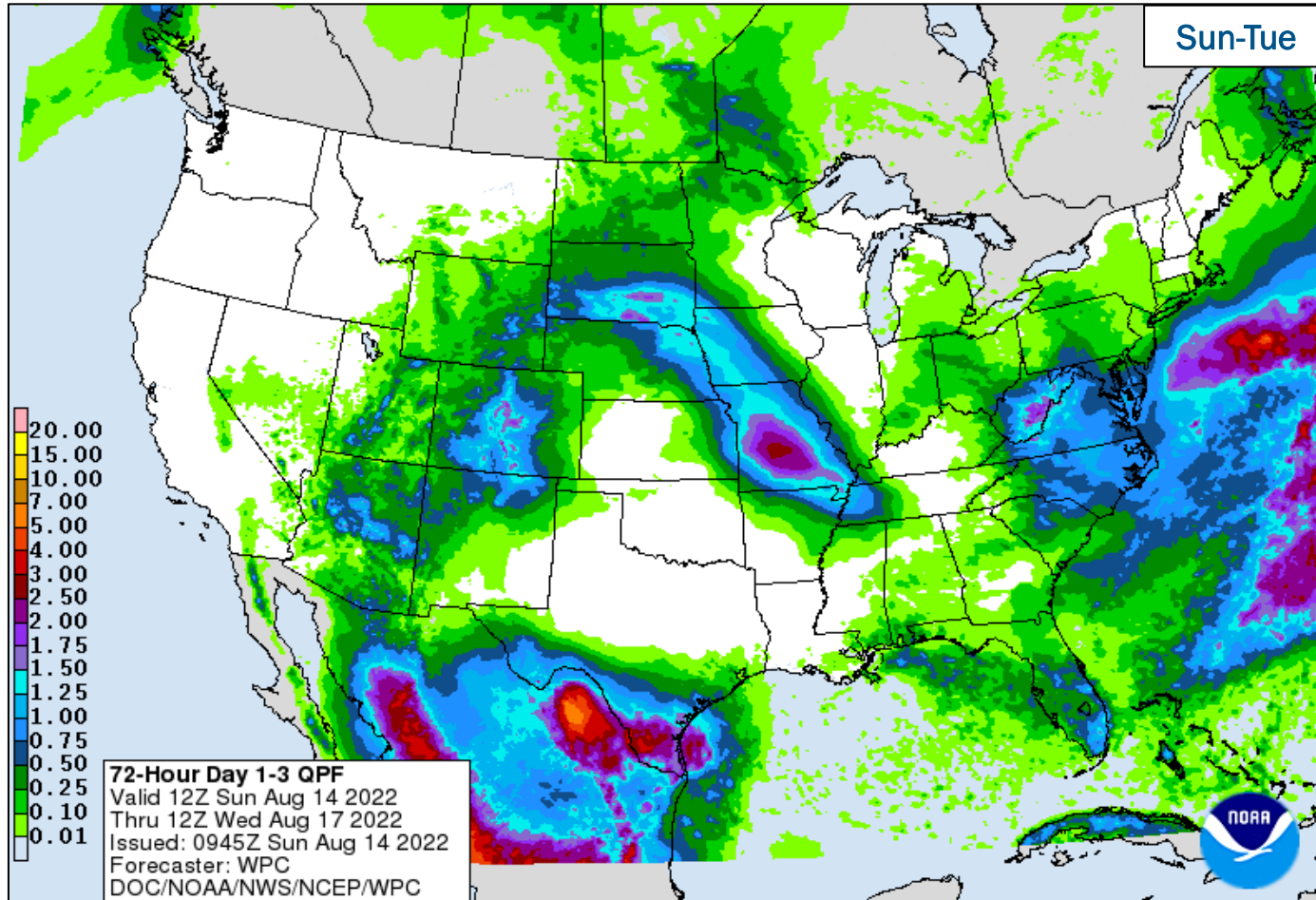
# National Weather Forecast



FEMA

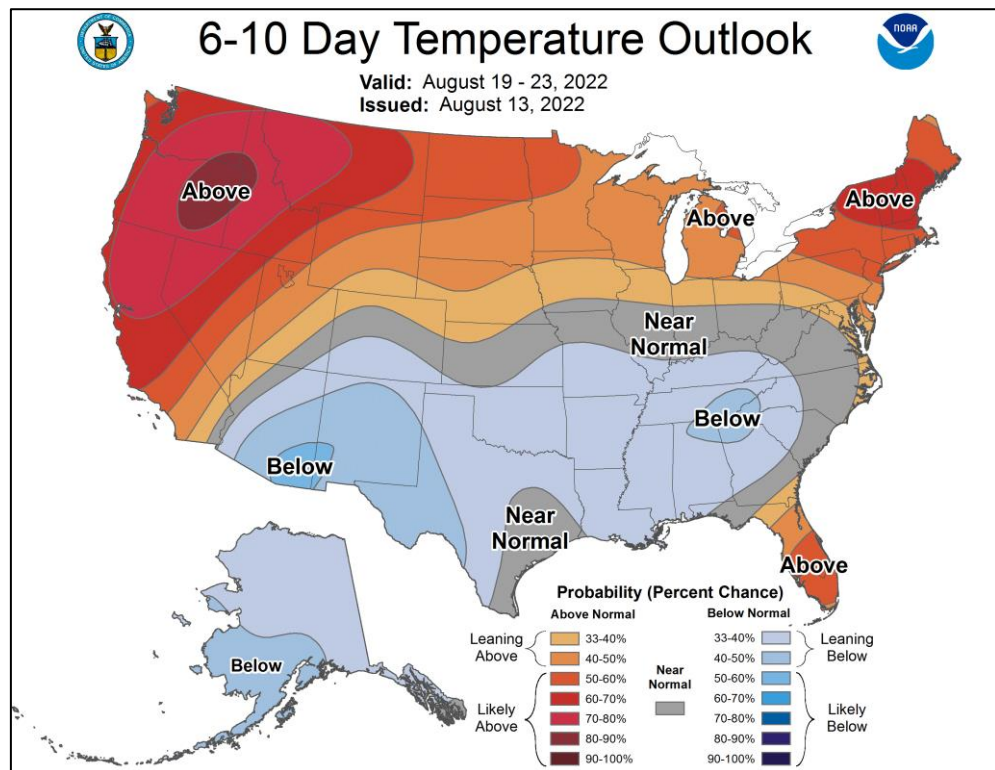
National Watch Center

# Precipitation & Excessive Rainfall

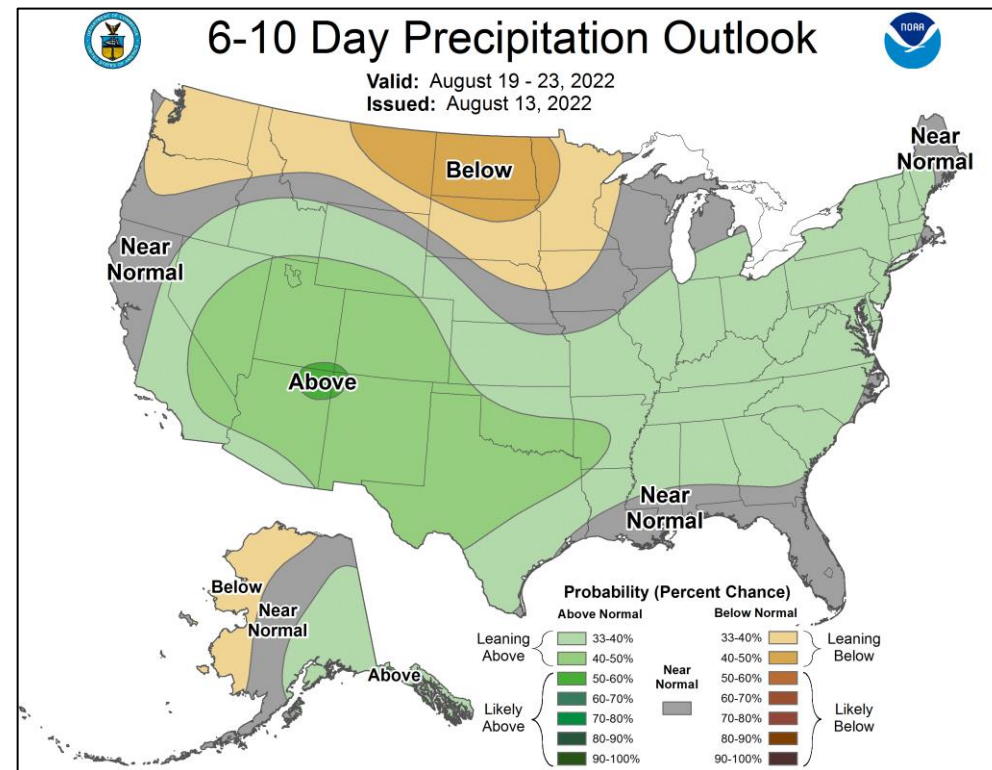


FEMA

# Long Range Outlooks – Aug 19 - 23



6-10 Day Temperature Probability



6-10 Day Precipitation Probability



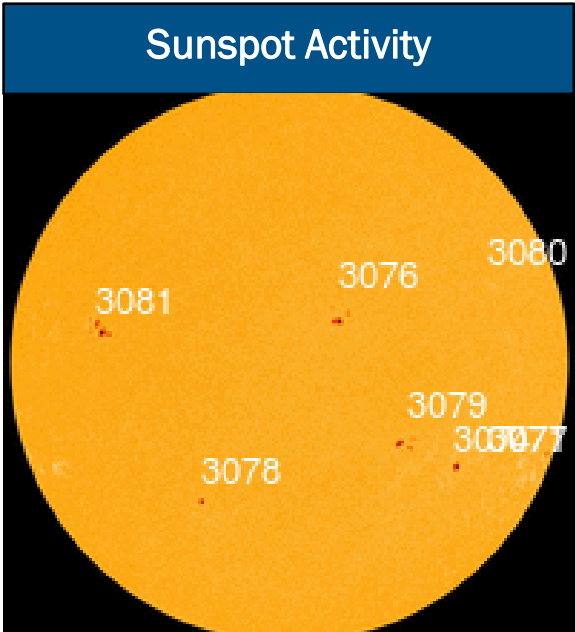
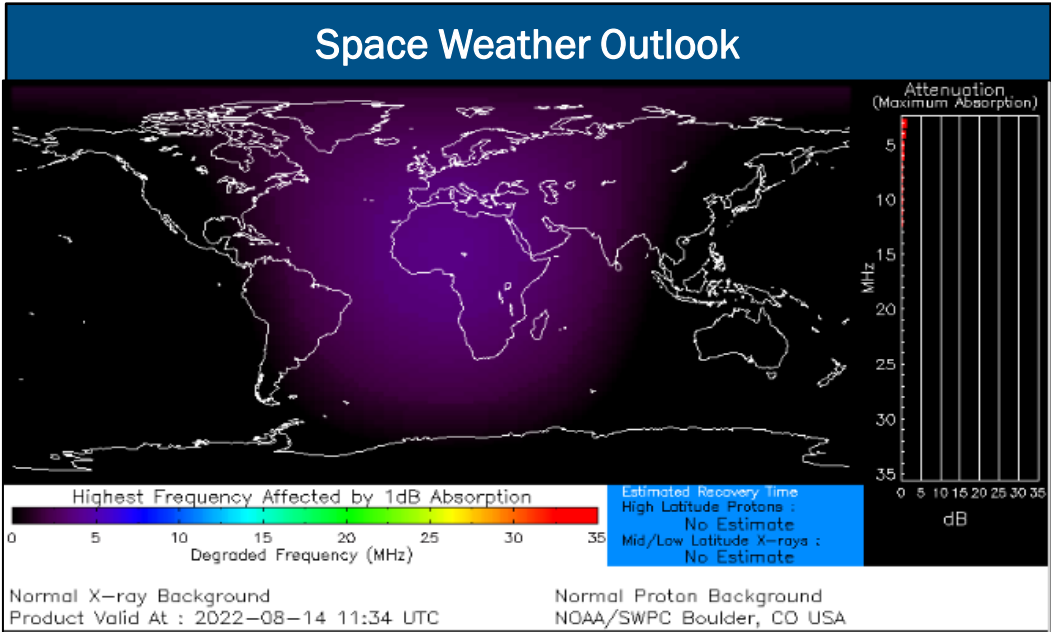
FEMA

National Watch Center

# Space Weather Outlook

	Space Weather Activity	Geomagnetic Storms	Solar Radiation	Radio Blackouts
Past 24 Hours	None	None	None	None
Next 24 Hours	None	None	None	None

For further information on NOAA Space Weather Scales refer to: <http://www.swpc.noaa.gov/noaa-scales-explanation>  
 For further information on Sunspot Activity refer to: <https://www.swpc.noaa.gov/phenomena/sunspotsolar-cycle>



FEMA



# Joint Preliminary Damage Assessments

Region	State / Location	Incident	IA	Number of Counties		Start - End
			PA	Requested	Complete	
III	VA	Severe Storms and Flooding Jul 13	IA	1	1 (+1)	7/28 - 8/12
			PA	1	0	7/28 - TBD
V	IL	Heavy Rain and Flash Flooding Jul 25-28	IA	1	0	TBD
			PA	0	0	NA
VI	MCN*	Tornadoes, Severe Storms, and Flooding May 2-5	IA	1	1	5/16 - 5/24
			PA	1	0	5/16 - TBD

\* Muscogee Creek Nation



FEMA

# Declaration Requests in Process – 3

State / Tribe / Territory – Incident Description	Type	IA	PA	HM	Requested
WV – Severe Storms and Flooding (Appeal)	DR	X		X	Jul 11
AK – Flooding	DR		X	X	Jul 13
MCN* – Severe Storms, Tornadoes, and Flooding	DR		X	X	Aug 11

\* *Muscogee Creek Nation*



**FEMA**

# FEMA Common Operating Picture

FEMA HQ		Major Disasters (DR): 59				
NWC	NRCC	Emergency Disasters (EM): 9				
Monitoring	Rostered	JFOs: 17 / VJFOs: 10				
FEMA REGIONS		Staging Area				
Watch	RRCC	<ul style="list-style-type: none"> <li>Green: Declared County (non-COVID-19 Declarations)</li> <li>Red: Fully Activated</li> <li>Orange: Partially Activated</li> <li>Yellow: Monitoring</li> </ul>				
Monitoring	I Rostered	As of 8:00 a.m. ET August 14, 2022				
Monitoring	II Level III	Created by FEMA NWC				
Monitoring	III Rostered					
Monitoring	IV Rostered					
Monitoring	V Rostered					
Monitoring	VI Rostered					
Monitoring	VII Rostered					
Monitoring	VIII Rostered					
Monitoring	IX Rostered					
Monitoring	X Rostered					
Notes:				<p><b>R2 RRCC:</b> Sargassum Bloom</p> <p><b>State EOCs:</b>            NJ: Remnants of Ida            PR: Earthquake Recovery            USVI: Sargassum Bloom            GA: Supply Chain Disruptions            KY: Water Shortage            KS: All Hazards            AK, KY, MN, MO, MT, NM, WV, &amp; VA: Flooding            CO: Avian Influenza            WA: Avian Influenza, Monkey Pox, Wildfires            OR: Statewide incidents            AZ, CO, &amp; NM: Wildfires            AS: Seismic Activity            MI: Watermain break            IL: Industrial fire            All other state activations for COVID-19</p>		
Surge Capacity Force				<p><b>Rostered Members: 7,605</b></p>		
Team Status	US&R	MERS	FCOs	IM WORKFORCE	IM CADRE AVAILABILITY SUMMARY	
Assigned:	>66%	> 66%	≤ 1 Type I	13,445	Cadres with 25% or Less Availability	
Unavailable:	1	0	2	4,163 (-22)	<b>Civil Rights: 22% (24/111); Disability Integration: 15% (10/66); Field Leadership: 16% (22/141);</b> <b>Hazard Mitigation: 19% (245/1,305); Interagency Recovery Coordination: 21% (59/285);</b> <b>Operations: 23% (90/384); Public Assistance: 17% (382/2,313); Planning: 15% (75/495);</b> <b>Safety: 18% (14/79)</b>	
Deployed:	0	3 (+2)	41 (-2) (23 FCOR)	5,272 (-32)		
Available:	27	33 (-2)	8 (+2)	30% (+1) / 4,010 (+54)		

N-IMATs	
2-4 Teams Available	
Red	
White	
Blue	
Gold	
R-IMATs	
4-6 Teams Available	
I	GA
II	USVI
III	
IV-1	
IV-2	KY
V	MN
VI-1	OK
VI-2	1
VII	MO
VIII	MT
IX-1	Personnel
IX-2	Personnel
X	
FMC	PMC
NMC	Deployed



# FEMA

Helping people before, during, and after disasters.



*Scan to subscribe to this briefing.*