

FEMA National Watch Center

Daily Operations Briefing

Sunday, August 10, 2025

8:30 a.m. ET



FEMA

National Current Ops / Monitoring

New Significant Incidents / Ongoing Ops

- Flooding – Upper Midwest

Disaster Declaration Activity

- No new declaration activity

Hazard Monitoring

- Severe Thunderstorms – Central Plains to Great Lakes
- Heavy Rain / Flash Flooding – Central Plains to Great Lakes, Southeast
- Tropical Activity:
 - Atlantic:
 - Disturbance 1 (AL97): High (80%)
 - Disturbance 2 (AL96): Low (20%)
 - Eastern and Central Pacific:
 - Tropical Storm Henriette
 - Tropical Storm Ivo

Event Monitoring

- No new significant events



FEMA

Flooding – Upper Midwest

Situation: Heavy rain is ongoing this morning across portions of Iowa and Wisconsin which led to localized flash flooding across those areas overnight. Rainfall rates are expected to decrease late this morning, but another round of heavy rain is likely later today and into the overnight hours. A Moderate Risk of heavy rain and flash flooding areas is shifting farther south to southern Kansas through central Missouri. (*Weather Prediction Center as of 8:00 a.m. ET, Aug 10*) The severe weather is anticipated to continue through Monday morning and flash flood warnings and watches are in effect through this morning. Minimal power outages and minor impacts to roads and interstates have been reported in Wisconsin. There are no requests for FEMA assistance.

Lifeline Impacts: (*FEMA R5 SPOTREP as of 8:44 a.m. ET, Aug 10*)

Food, Hydration, Shelter

FEMA Region V:

- WI: 1 shelter open / unknown number of occupants

Energy: (*Eagle-I as of 8:30 a.m. ET, Aug 10*)

FEMA Region V:

- WI: 56K without power (2%)

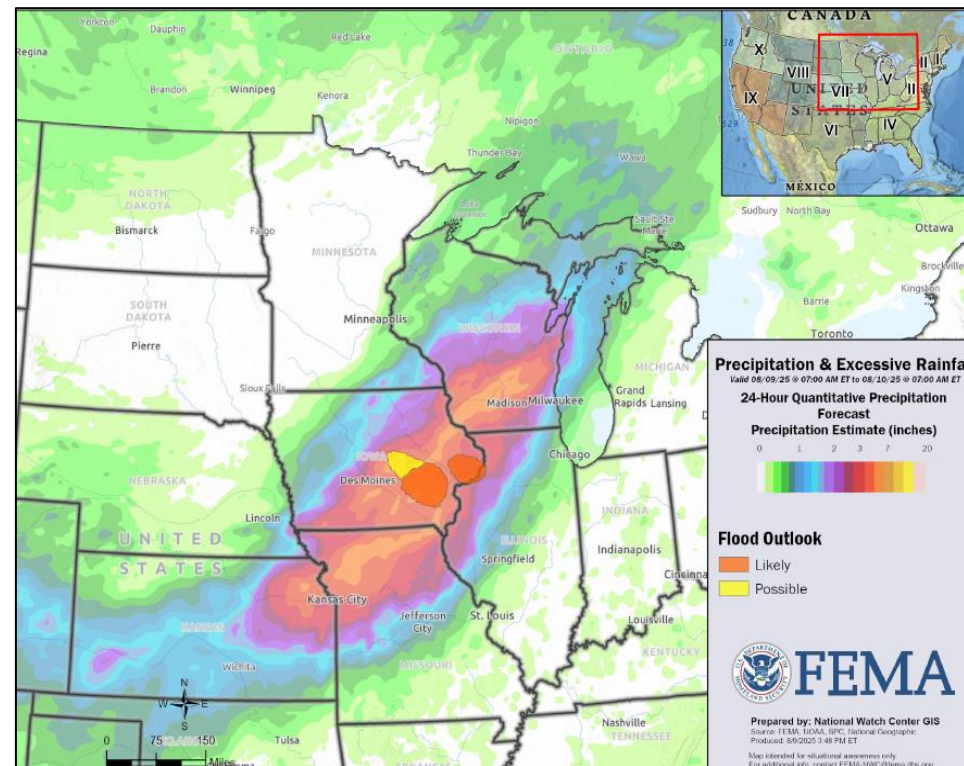
FEMA Region VII:

- IA: 2K without power (<1%)
- NE: 15K without power (3%)
- KS: 2K without power (<1%)

Transportation

FEMA Region V:

- WI: Runway flooding causing airport travel delays at Mitchel International Airport
- WI: High water causing partial road closures along interstates 43, 41, and 94



NWC will continue to monitor the situation in coordination with FEMA Regions V and VII. Reporting will continue in the FEMA Daily Operations Briefing (8:30 a.m. ET) and the twice daily FEMA National Situation Report (5:00 p.m. / 3:00 a.m. ET).

State / Local Response:

FEMA Region V:

- IL and WI SEOCs are at Normal Operations

FEMA Region VII:

- IA SEOC is at Normal Operations
- MO is at Partial Activation (Severe Weather)

FEMA / Federal Response:

FEMA Region V:

- RV Watch is at Monitoring; RRCC is Rostered
- R-IMAT is deployed to Michigan (FEMA-4880-DR-MI)

FEMA Region VII:

- RVII Watch is at Monitoring; RRCC is Rostered
- R-IMAT is deployed to St. Louis, MO (FEMA-4877-DR-MO)

HQ:

- NWC is Monitoring; NRCC is at Steady State
- N-IMAT White is available

MERS:

- 30 MERS assets available to support

US&R:

- 27 teams available to support

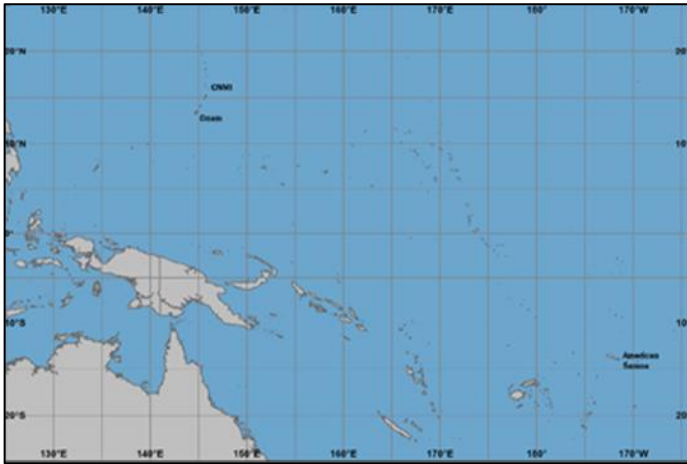


FEMA

National Watch Center

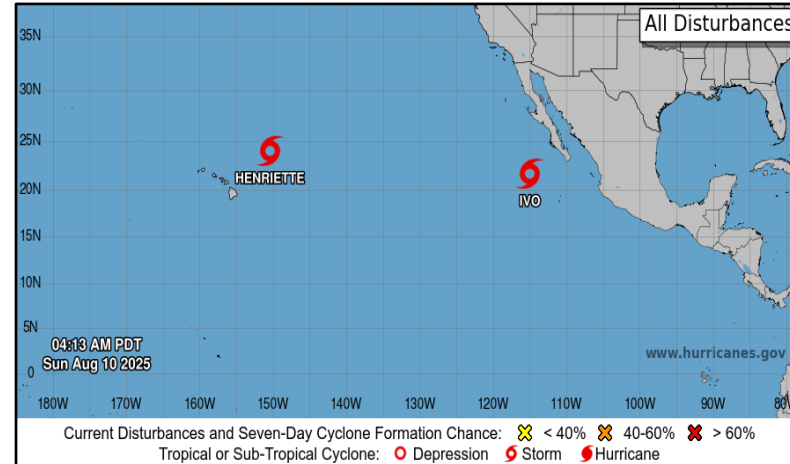
Tropical Outlook

Western Pacific



- No tropical cyclones threatening the U.S. territories

Central and Eastern Pacific



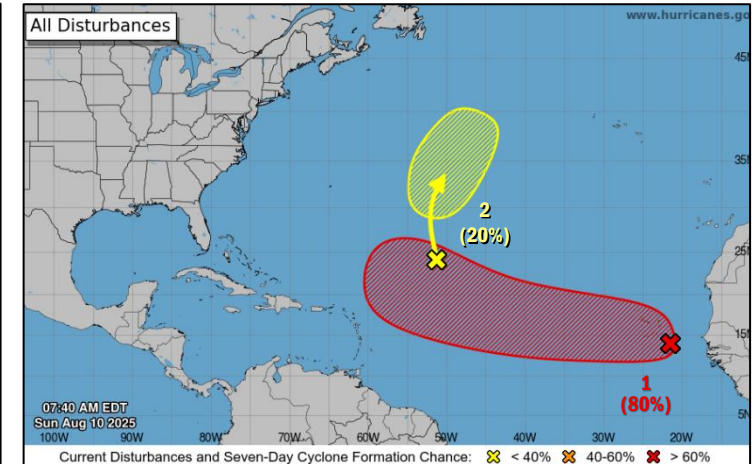
Tropical Storm Henriette: (Advisory #25, as of 5:00 a.m. ET)

- Located **420 miles NE** of Hilo, Hawaii
- Moving **NW** at **15 mph**
- Maximum sustained winds near **40 mph** with higher gusts
- Tropical-storm-force winds extend outward up to 70 miles**
- A northwestward motion during the next couple of days will have Henriette passing well to the northeast of the Hawaiian Islands

Tropical Storm Ivo: (Advisory #15, as of 5:00 a.m. ET)

- Located **335 miles WSW** of the southern tip of Baja California
- Moving **WNW** at **8 mph**
- Maximum sustained winds at **40 mph**
- Tropical-storm-force winds extend outward up to **45 miles**
- Continued weakening is anticipated, and Ivo is forecast to become a post-tropical remnant low during the next couple of days

Atlantic



Disturbance 1 (AL97): (as of 8:00 a.m. ET)

- Located near the **SE of Cabo Verde Islands**
- Moving **WNW** at 15 to 20 mph
- A tropical depression is likely to form **this week**
- Formation chance – 48 hour: Low (**30%**); 7-day: High (**80%**)

Disturbance 2 (AL96): (as of 8:00 a.m. ET)

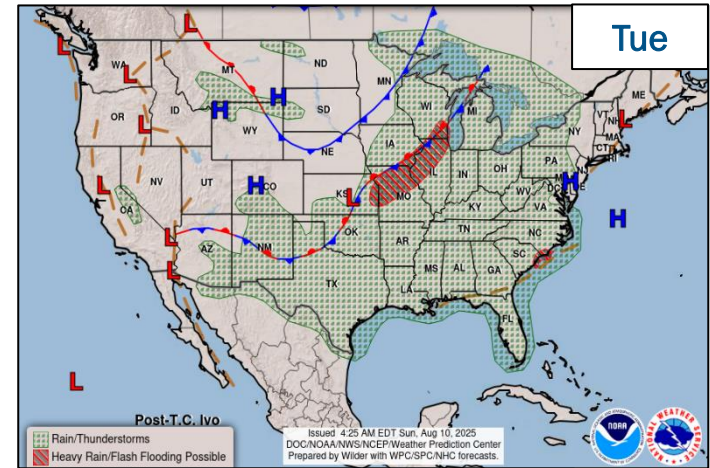
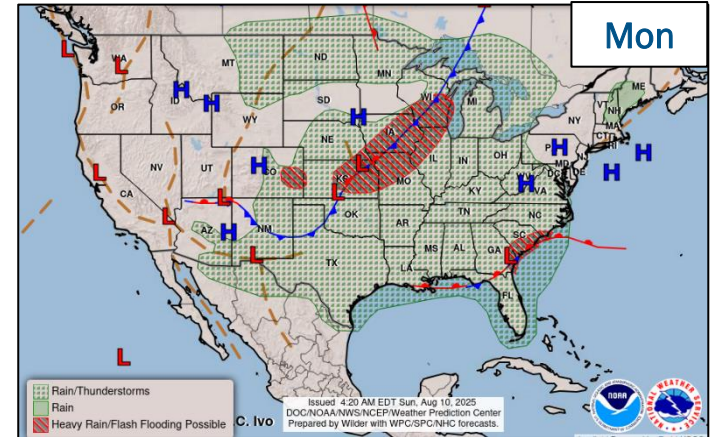
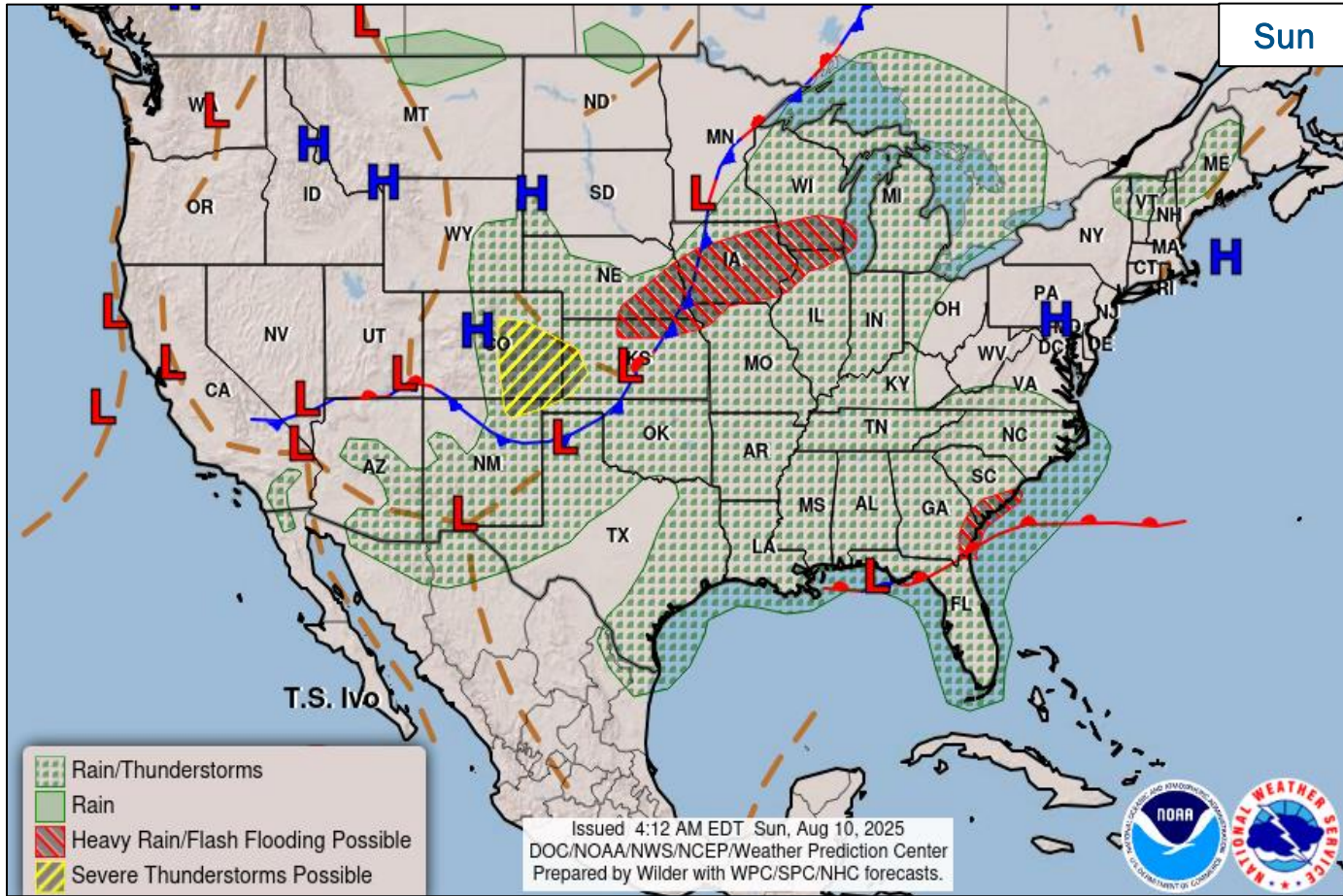
- A **trough of low pressure** over the central tropical Atlantic
- Moving **N**
- Some gradual development is possible during the middle part of **this week**
- Formation chance – 48-hour: Low (**10%**); 7-day: Low (**20%**)



FEMA

National Watch Center

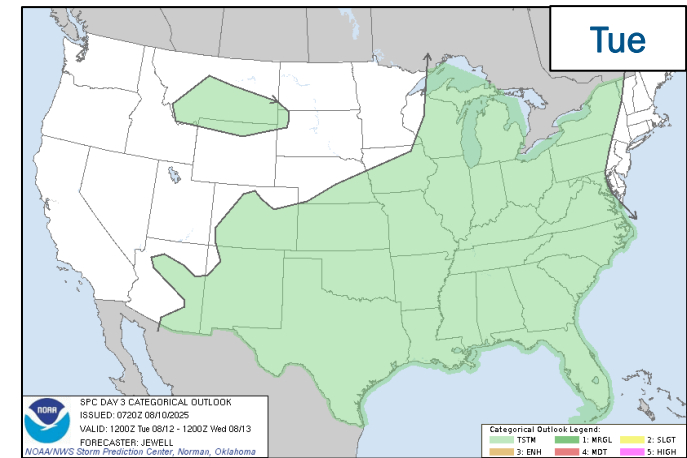
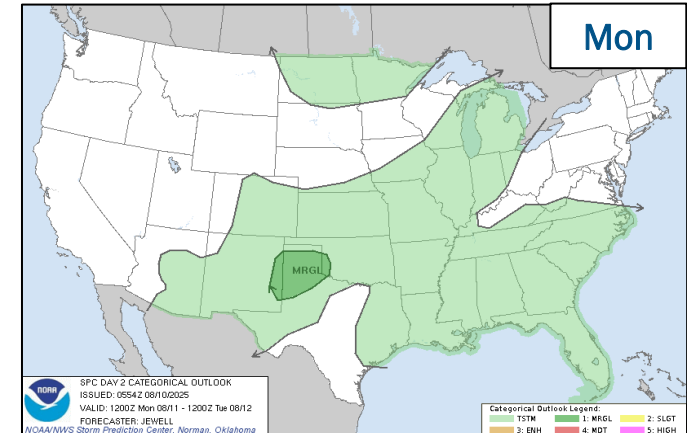
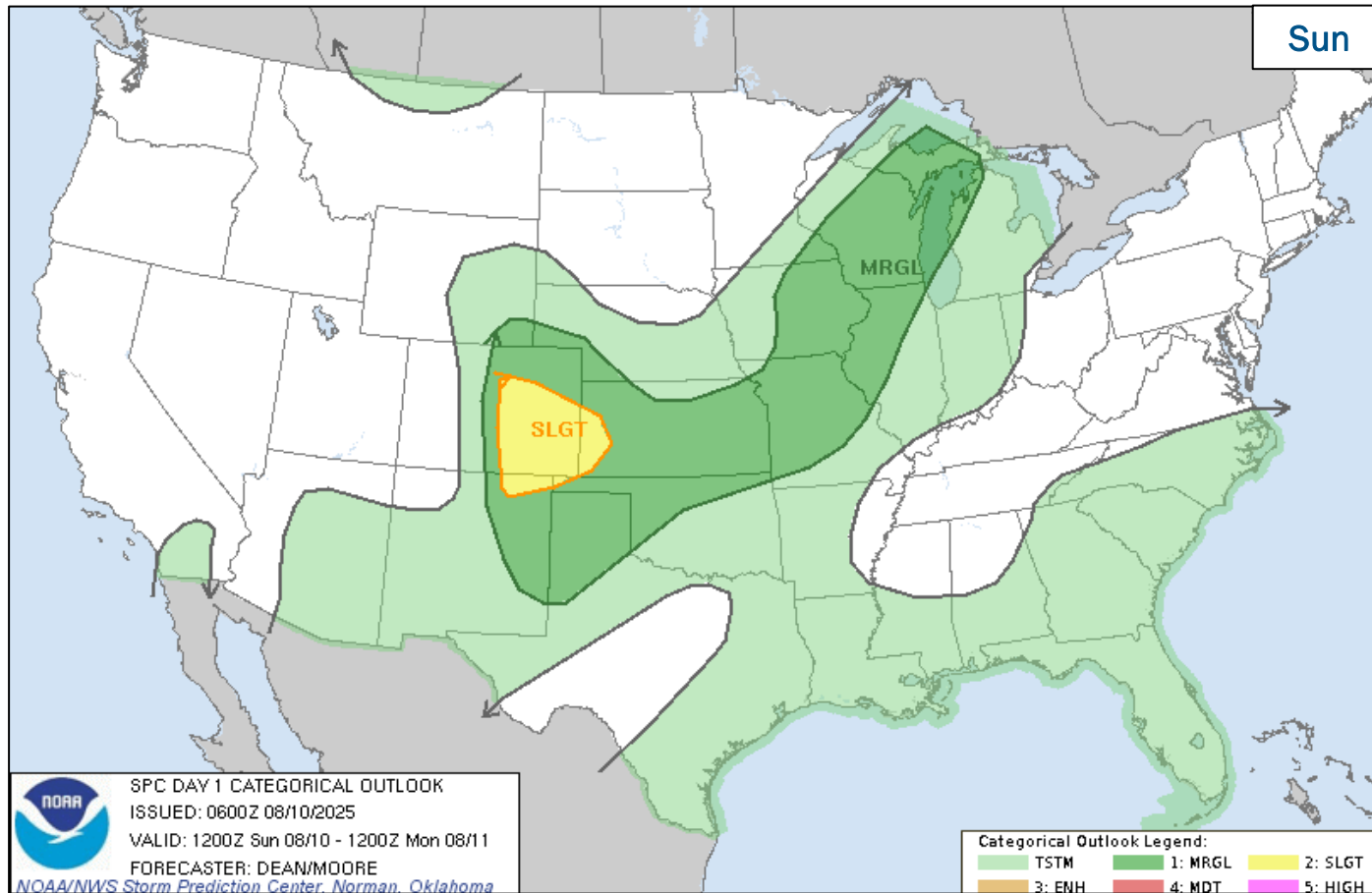
National Weather Forecast



FEMA

National Watch Center

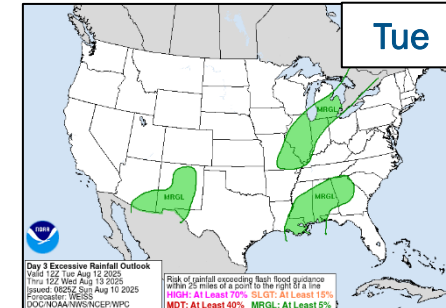
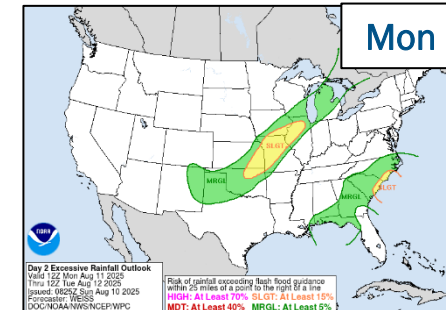
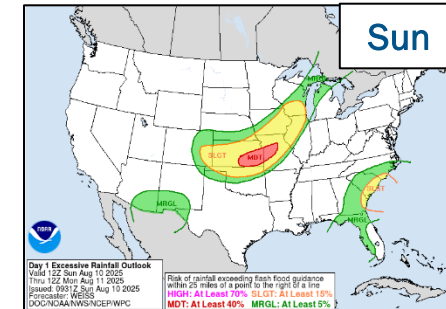
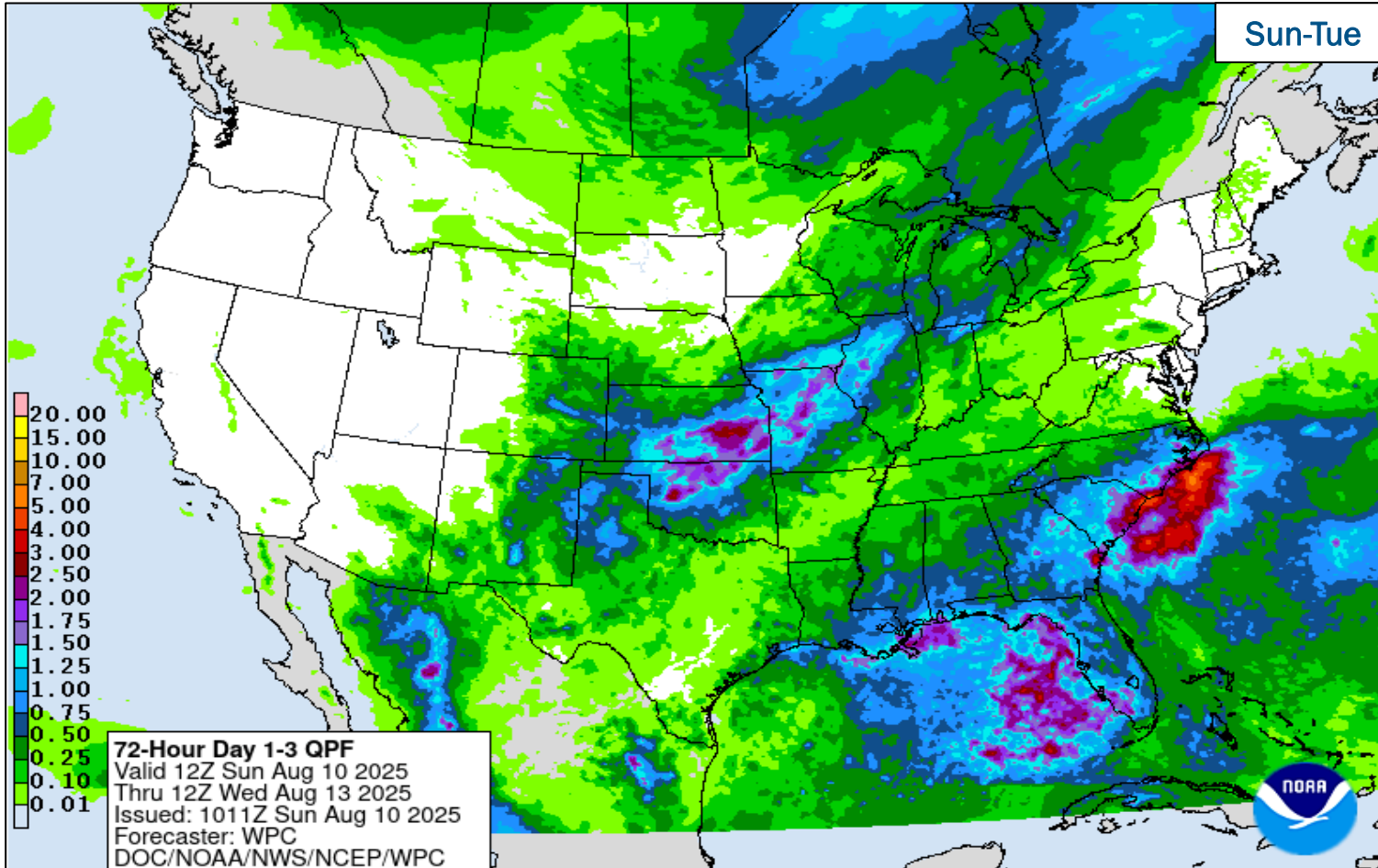
Severe Weather Outlook



FEMA

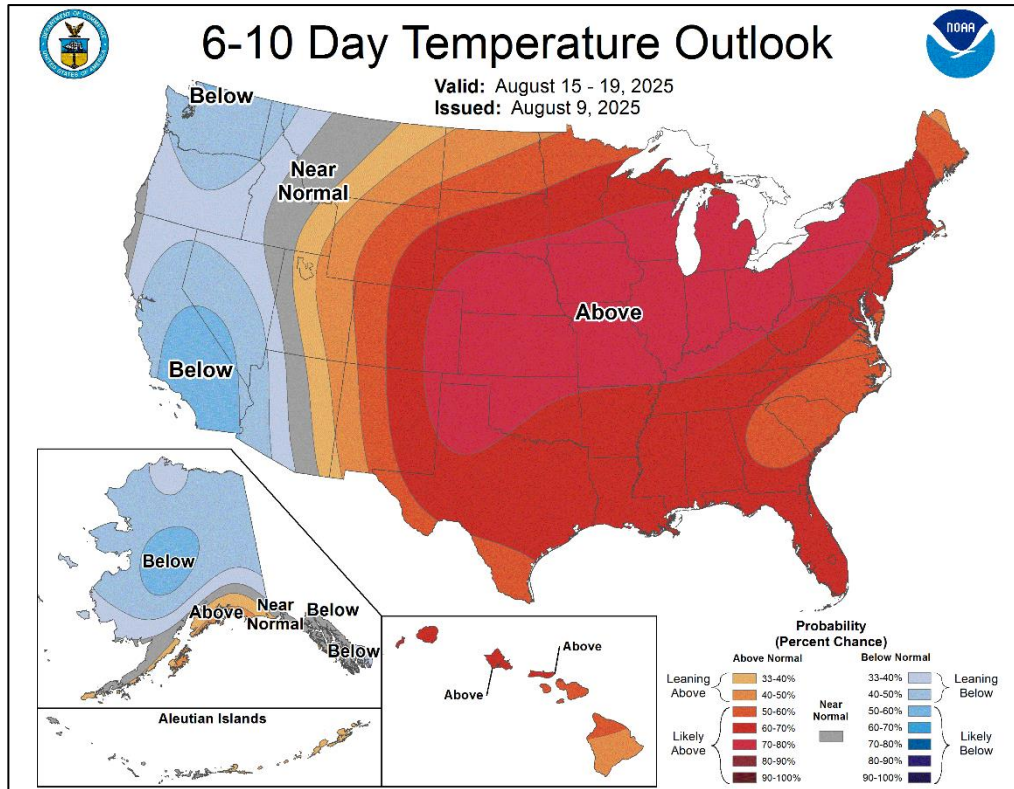
National Watch Center

Precipitation & Excessive Rainfall

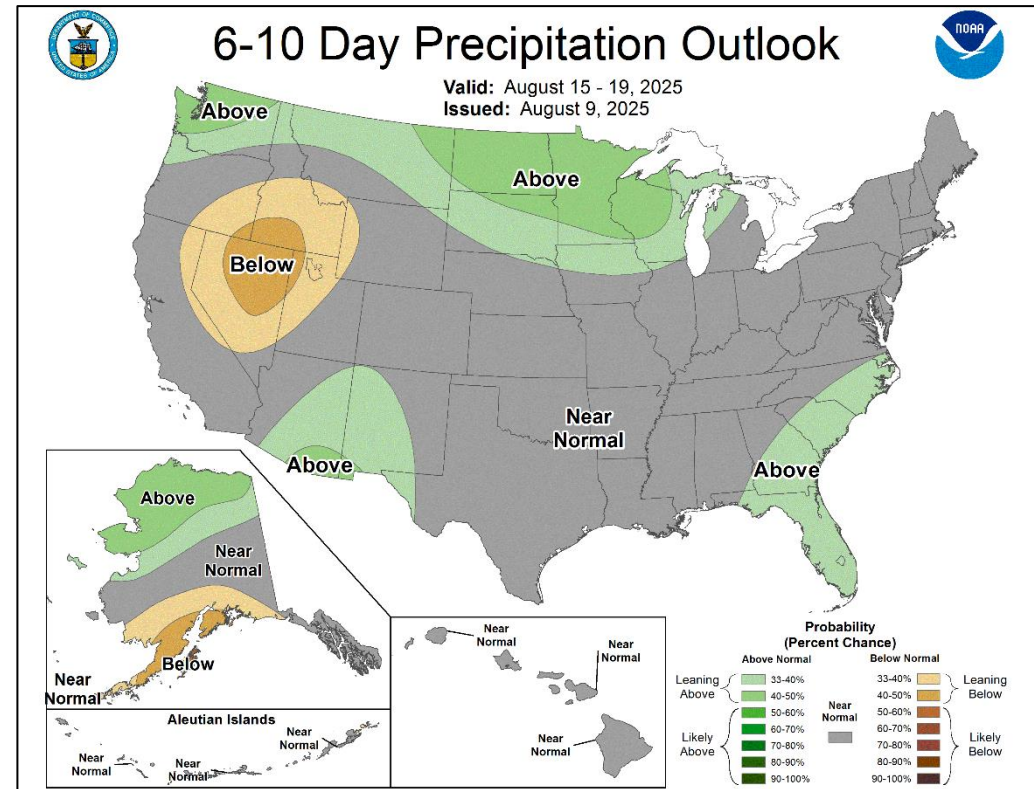


FEMA

Long Range Outlooks – Aug 15-19



6-10 Day Temperature Probability



6-10 Day Precipitation Probability



FEMA

Wildfire Summary

Fire Name (County, ST)	FMAG #	Acres Burned	Percent Contained	Evacuations	Structures (Homes / Other)			Fatalities / Injuries
					Threatened	Damaged	Destroyed	
Monroe Canyon (Sevier/Piute, UT)	5600-FM-UT	71,554 (+3,825)	34% (+8)	M: 220	H: 110	H: 0	H: 10	0 / 8
				V: 0	O: 102	O: 0	O: 4	
Lee (Rio Blanco, CO)	5603-FM-CO	92,048 (+30,623)	6% (+6)	M: 476 (+26)	H: 1,247 (+51)	H: 0	H: 1	0 / 0
				V: 0	O: 144 (-1)	O: 0	O: 10 (+2)	
Elk (Rio Blanco, CO)	5604-FM-CO	14,635 (+117)	9% (+1)	M: 0	H: 93	H: 0	H: 1	0 / 0
				V: 0	O: 5	O: 0	O: 5	
Canyon (Los Angeles, CA) FINAL	5605-FM-CA	5,370	47% (+19)	M: LIFTED	H: 5,130	H: 0	H: 2 (+2)	0 / 5 (+2)
				V: 0	O: 1,062	O: 0	O: 5 (+3)	

(Evacuations: M = Mandatory / V = Voluntary; Structures: H = Homes and Mixed Commercial/Residential / O = Non-residential Commercial/Other Minor Structures)




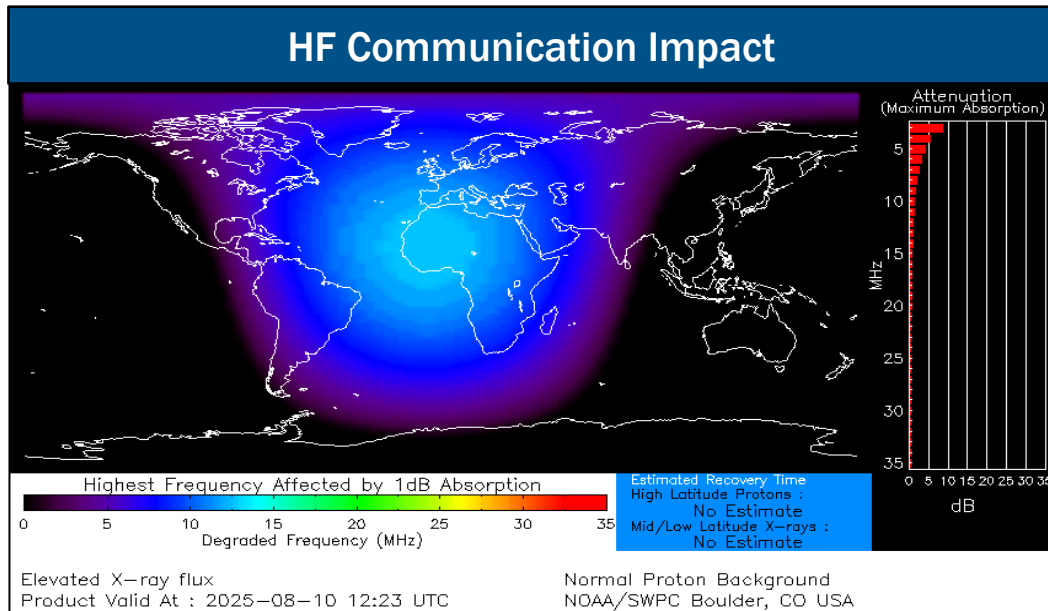
FEMA

National Watch Center

Space Weather Outlook

Minor	Space Weather Activity	Geomagnetic Storms	Solar Radiation	Radio Blackouts
Past 24 Hours	Moderate	G2	None	R1
Next 24 Hours	Minor	G1	None	R1

For further information on NOAA Space Weather Scales refer to: <http://www.swpc.noaa.gov/noaa-scales-explanation>
 For further information on Sunspot Activity refer to: <https://www.swpc.noaa.gov/phenomena/sunspotssolar-cycle>



FEMA

FEMA Common Operating Picture

17 Joint Field Offices **64 + 7** Major Disasters **12** Direct Housing Missions **10** RSF-Supported Disasters **6** Joint Recovery Offices

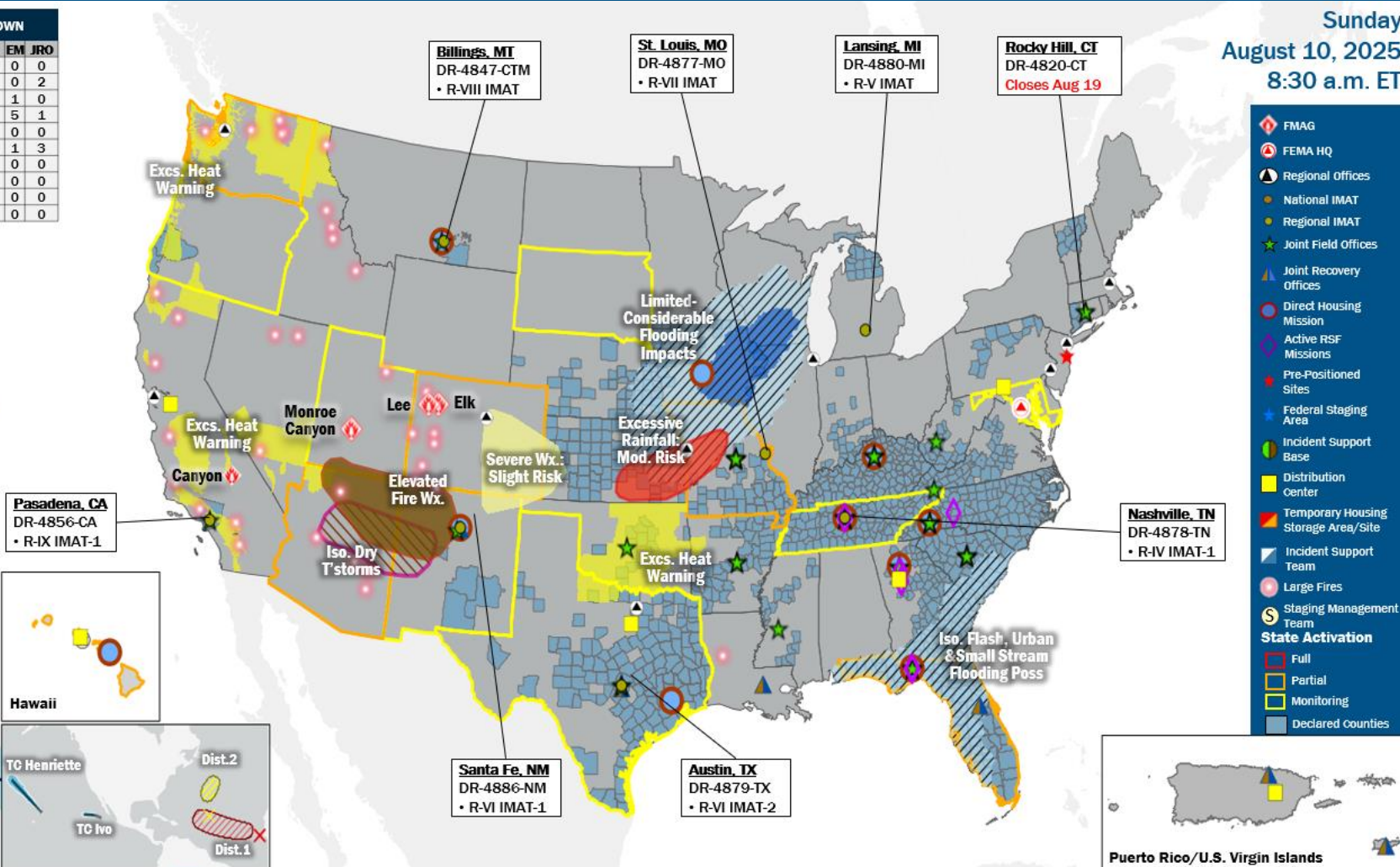
Supporting Emergency Declarations

Sunday
August 10, 2025
8:30 a.m. ET

FEMA HQ	
NWC	NRCC
Monitoring	Steady State
FEMA REGIONS	
Watch	RRCC
Monitoring	I Rostered
Alt Location	II Rostered
Monitoring	III Rostered
Monitoring	IV Rostered
Monitoring	V Rostered
Monitoring	VI Rostered
Monitoring	VII Rostered
Monitoring	VIII Rostered
Monitoring	IX Rostered
Monitoring	X Rostered
Notes:	
NRCC/RWCs/RRCCs:	State EOCs:
• RII Watch: Alt Location until 7:00 a.m. ET, 8/11	• AZ/CO/HI/OR/UT/WA: Wildfires
• RV Watch: Staffing (Dayshift 7:00 a.m. to 7:00 p.m. ET)	• MD/MD: Severe Weather
	• FL/TN: Previous Incidents
	• AS/MD/NM/TX: Flooding
	• SD: Sturgis Motorcycle Rally
Volunteer Force	
Rostered 7,985	Deployed 3
Surge Capacity Force	
Rostered 8,069	Deployed 1

N-IMATs	
2-5 Teams Available	
Red	
White	
Blue	
Gold	
HS	
R-IMATs	
4-6 Teams Available	
I	1
II	2
III	3
IV-1	TN (Jun 23)
IV-2	
V	MI (Jul 27)
VI-1	NM (Jul 9)
VI-2	TX (Jul 6)
VII	MO (Jun 10)
VIII	MT (Jul 6)
IX-1	CA (Jan 8)
IX-2	
X	

REGIONAL BREAKDOWN				
	JFO	DR	EM	JRO
I	1	2	0	0
II	0	0	0	2
III	2	7	1	0
IV	7	21	5	1
V	0	2	0	0
VI	4	9	1	3
VII	1	18	0	0
VIII	1	1	0	0
IX	1	3	0	0
X	0	1	0	0



IM Workforce

12,116 Assigned
4,271 (+9) Unavailable
5,645 (-37) Deployed

18% / 2,200 (+29) Available

IM Cadre Availability

18 Cadres ≤ 25% Availability

Alternative Dispute Resolution: 3% (1/31); Civil Rights: 15% (22/148); Disability Integration: 23% (6/26); External Affairs: 10% (34/328); Environmental Planning and Historic Preservation: 9% (65/697); Field Leadership: 7% (9/122); Financial Management: 14% (26/189); Hazard Mitigation: 6% (48/808); Human Resources: 10% (16/166); Individual Assistance: 20% (486/2,410); Interagency Recovery Coordination: 24% (60/247); Information Technology: 17% (109/623); Logistics: 20% (306/1,545); Operations: 13% (46/366); Public Assistance: 10% (217/2,084); Planning: 5% (19/373); Safety: 11% (10/91); Security: 14% (16/112)

MERS

≥ 66%

33 Assigned
3 Unavailable
0 Deployed

30 Available

US&R

≥ 66%

28 Assigned
1 Unavailable
0 Deployed

27 Available

FCO

≤ 1 Type I

40 Assigned
3 Unavailable
33 (21 FCO) Deployed

4 Available

Joint Preliminary Damage Assessments

Region	State / Location	Incident	IA	Number of Counties		Start - End
			PA	Requested	Complete	
I	VT	Severe Storms & Heavy Rainfall Jul 10	IA	0	0	N/A
			PA	2	0	7/29 - TBD
VII	KS	Severe Storms and Tornado Jul 17-22	IA	0	0	N/A
			PA	5	0	TBD - TBD



FEMA

Declaration Requests in Process – 6

State / Tribe / Territory – Incident Description	Type	IA	PA	HM	Requested
CTM* – Severe Storms, Flooding, and Straight-line Winds	DR		X	X	Jul 17
ND – Severe Storms, Straight-line Winds, and Tornadoes	DR		X	X	Jul 21
NE – Severe Storms and Straight-line Winds	DR		X	X	Jul 24
NC – Tropical Depression Chantal	DR		X	X	Aug 5
KS – Severe Storms, Straight-line Winds, Tornadoes, and Flooding	DR		X	X	Aug 5
SWO** – Severe Storms and Flooding	DR	X	X	X	Aug 5

*Crow Tribe of Montana

**Sisseton-Wahpeton Oyate



FEMA



FEMA

Helping people before, during, and after disasters.



Scan to subscribe to this briefing.