

FEMA National Watch Center

Daily Operations Briefing

Monday, August 7, 2023

8:30 a.m. ET



FEMA

National Current Ops / Monitoring

New Significant Incidents / Ongoing Ops

- No significant incidents / operations

Hazard Monitoring

- Severe Thunderstorms –Central Plains and Moderate Risk in Central Appalachians to the Mid-Atlantic
- Heavy Rain/Flash Flooding –Northern Intermountain, Northeast to the Mid-Atlantic
- Tropical Activity:
 - Eastern Pacific:
 - Tropical Storm Eugene
 - Disturbance 1; (Low 30%)
 - Central Pacific:
 - Hurricane Dora (Cat 4)

Disaster Declaration Activity

- No new declaration activity

Event Monitoring

- No significant events



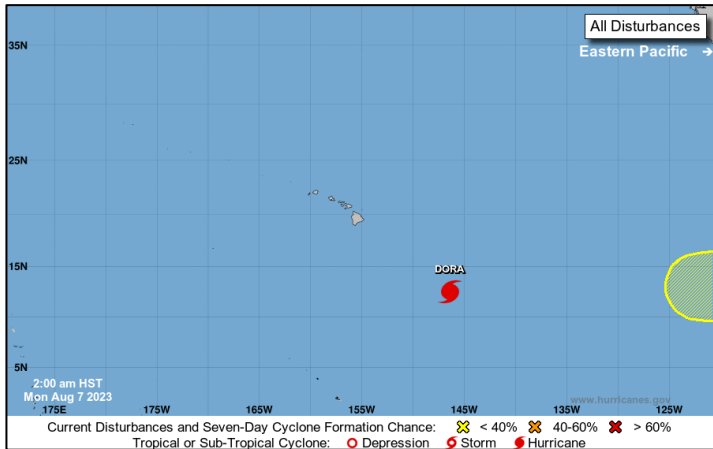
FEMA

Tropical Outlook – Seven Day

Central Pacific

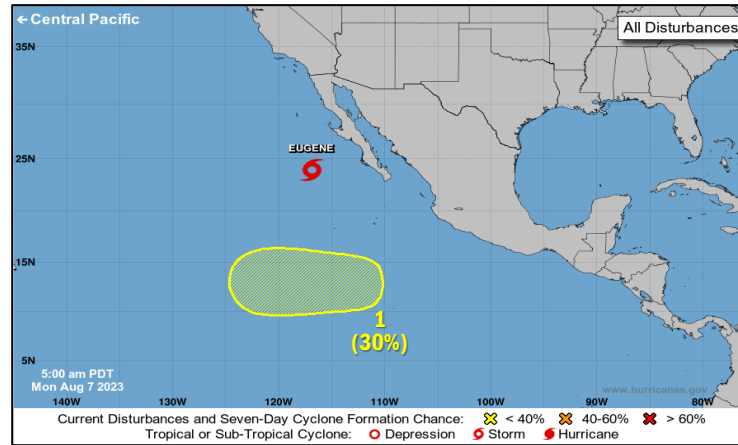
Eastern Pacific

Atlantic



Hurricane Dora (CAT 4) (Advisory #28 as of 5:00 a.m. ET)

- 975 miles SE of Honolulu, Hawaii
- Moving W near 23 mph
- Maximum sustained winds 140 mph
- Some slow and gradual weakening forecasted during the next 48 hours
- Hurricane force winds extend 25 miles; tropical storm force winds extend 90 miles
- No anticipated hazards affecting land currently

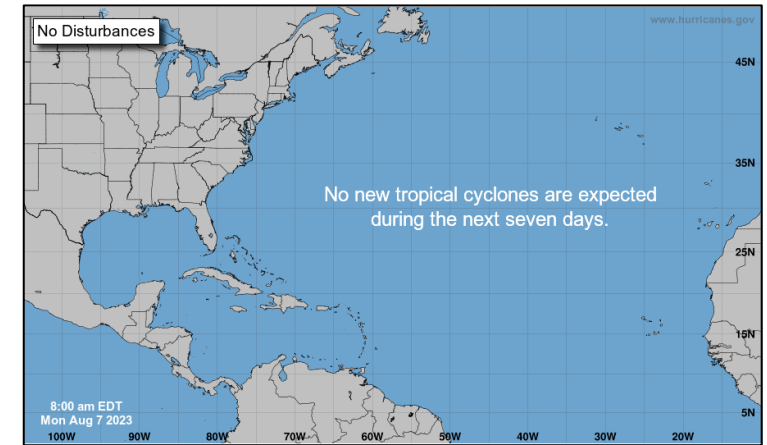


Tropical Storm Eugene (Advisory #8 as of 5:00 a.m. ET)

- Located 450 miles W of the southern tip of Baja California, Mexico
- Moving WNW at 21 mph
- A significant slow down and turn to the north forecasted to occur on Tuesday and Wednesday
- Maximum sustained winds near 50 mph
- Continued weakening forecasted with the expectation to become post-tropical cyclone tonight
- Tropical storm force winds extend outward up to 45 miles from center

Disturbance 1 (as of 8:00 a.m. ET)

- Located several hundred miles S of SW Mexico
- Some slow development of this system possible next weekend while it moves generally westward
- Formation chance through 48 hrs. – Low (0%); 7 day – Low (30%)



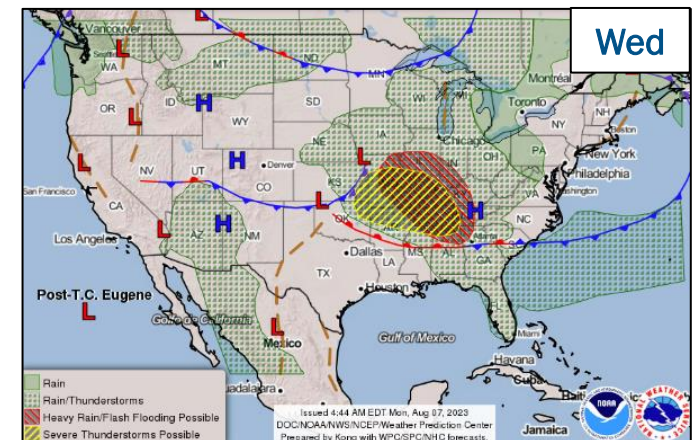
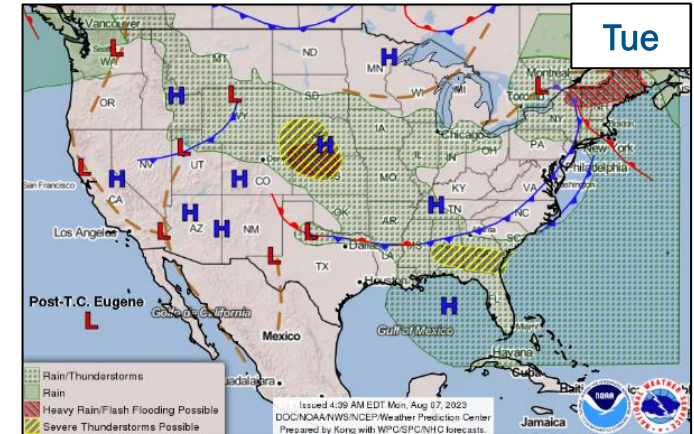
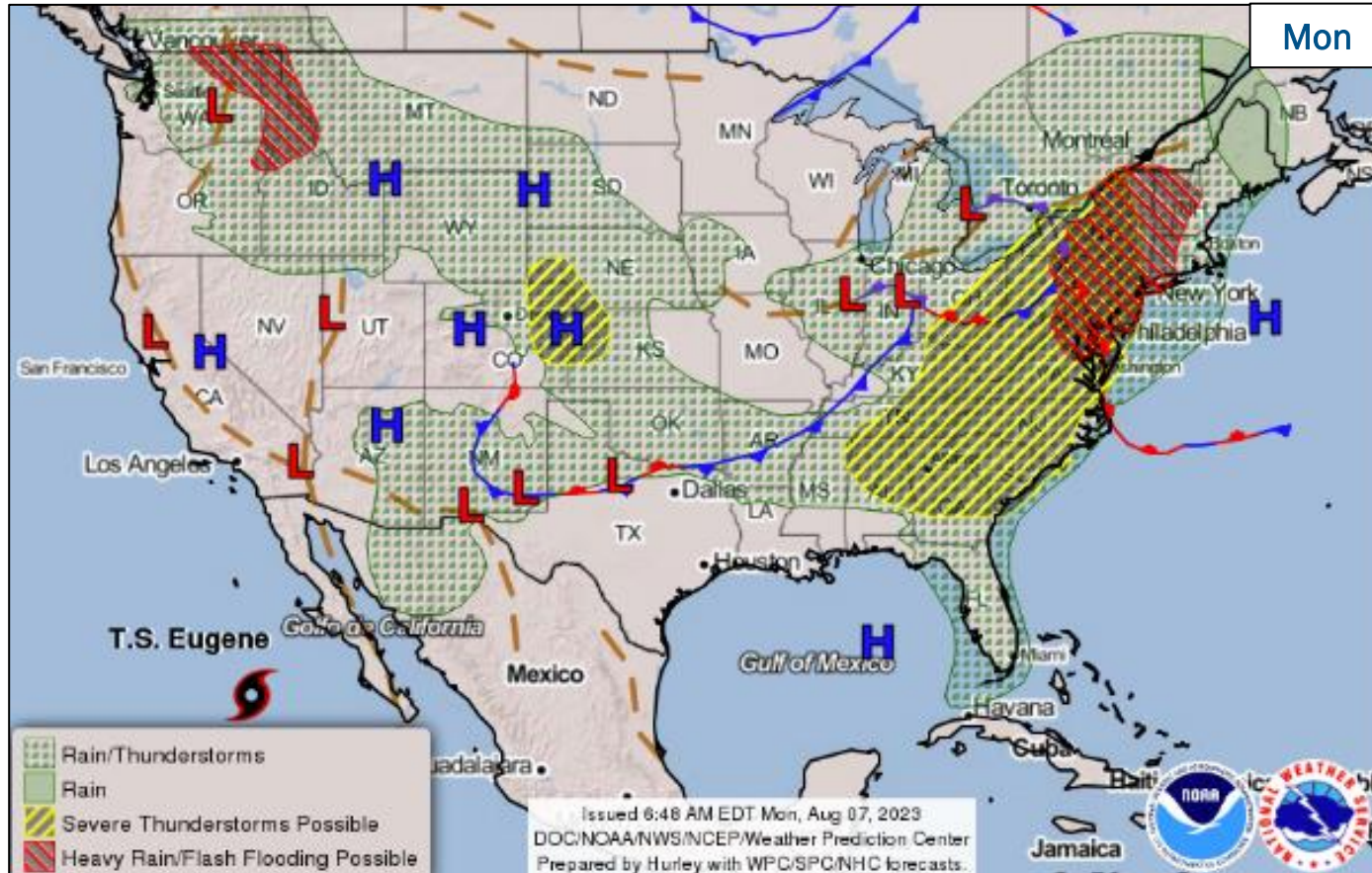
- No new tropical cyclones are expected during the next seven days



FEMA

National Watch Center

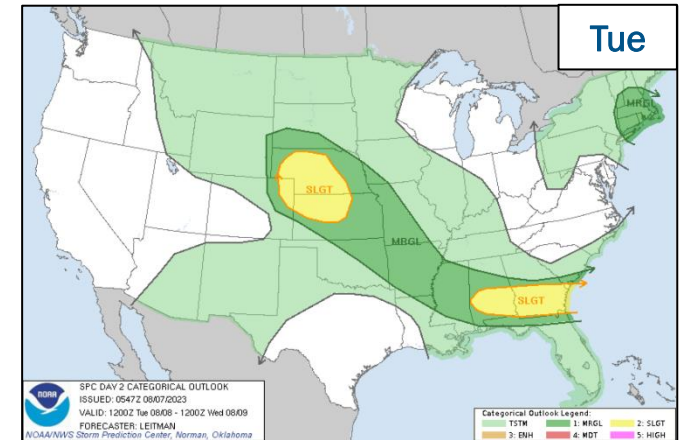
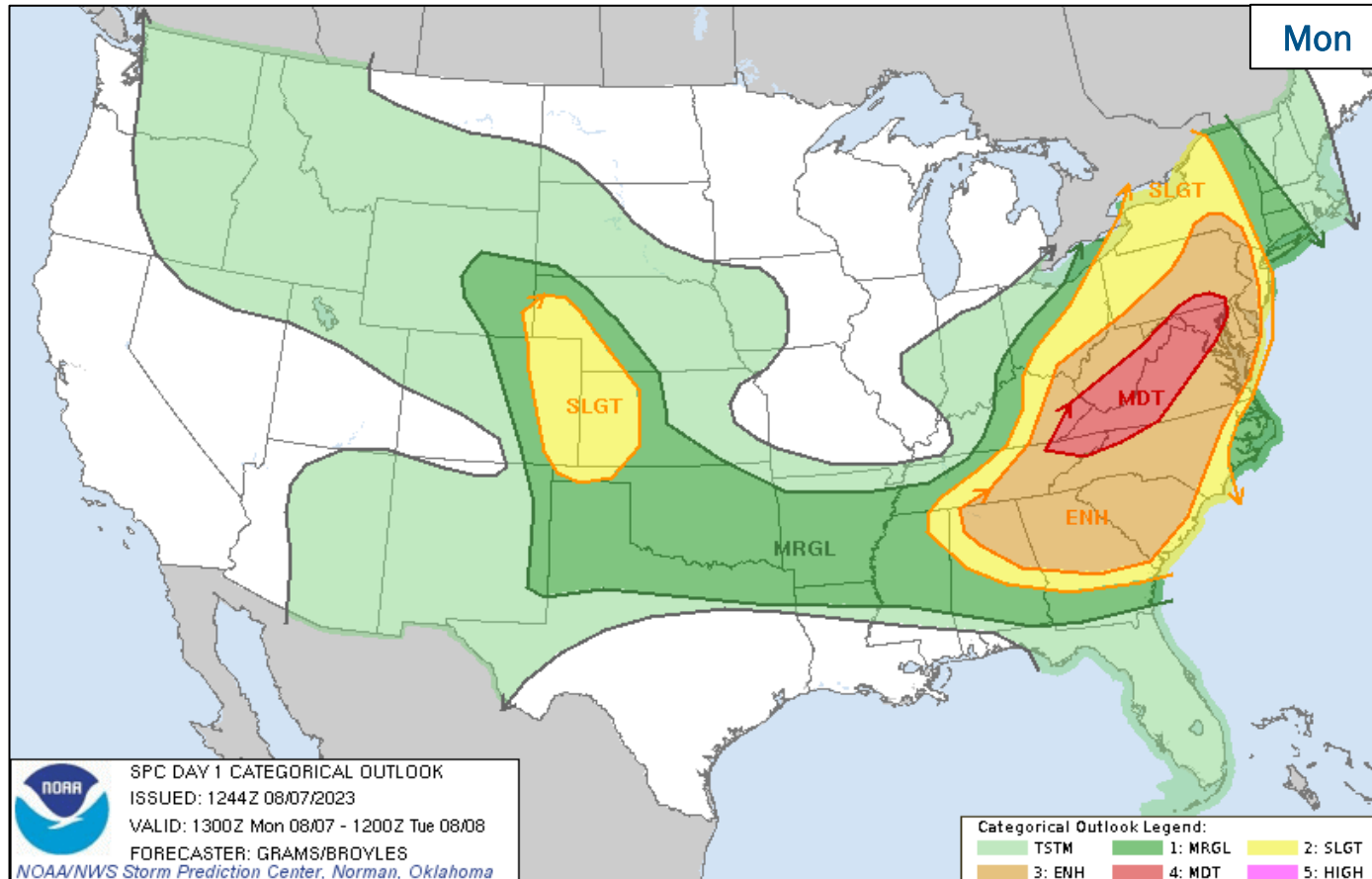
National Weather Forecast



FEMA

National Watch Center

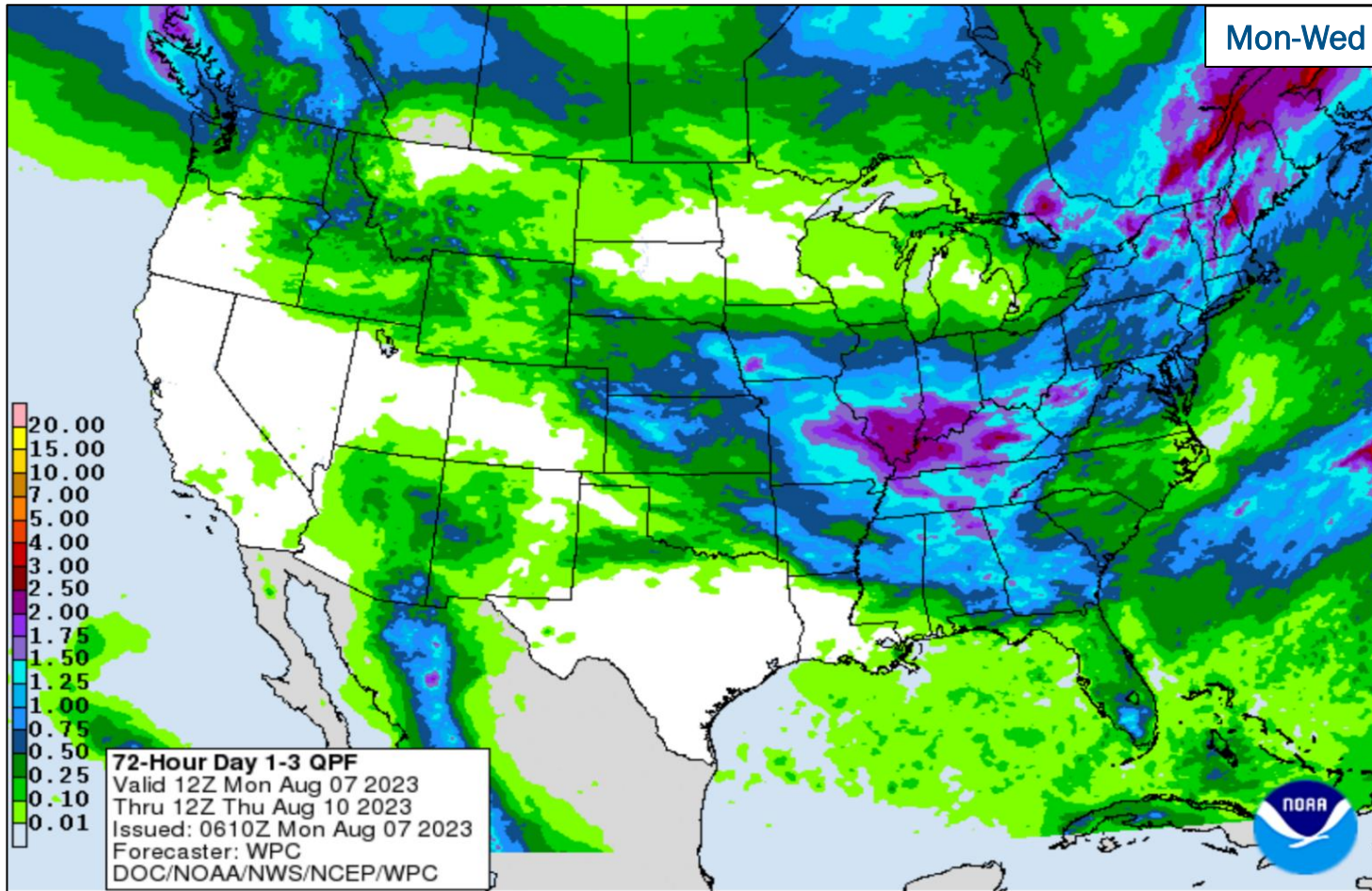
Severe Weather Outlook



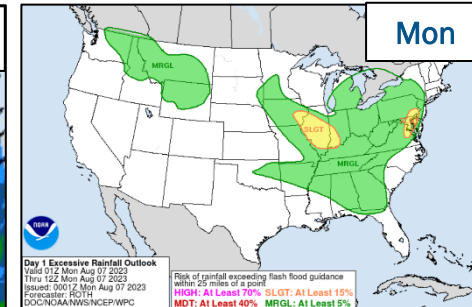
FEMA

National Watch Center

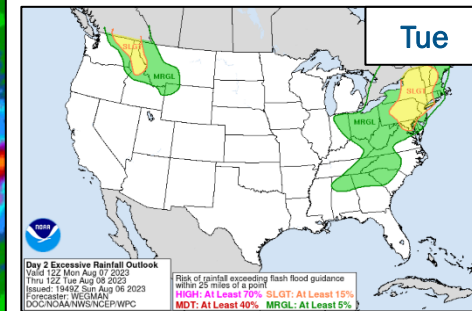
Precipitation & Excessive Rainfall



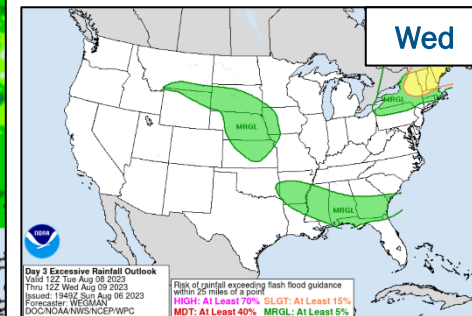
Mon-Wed



Mon



Tue



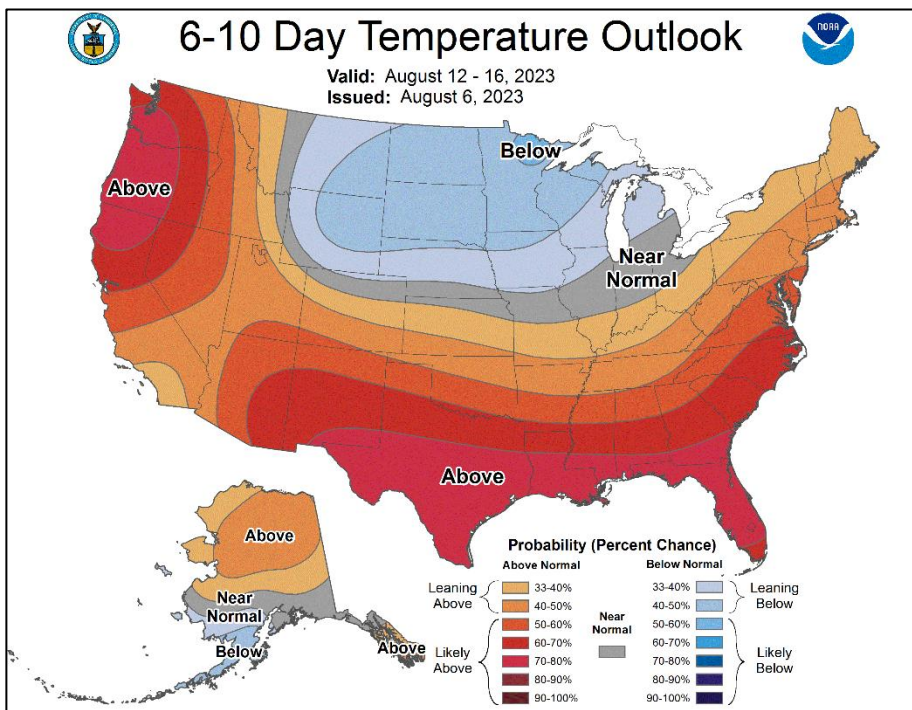
Wed



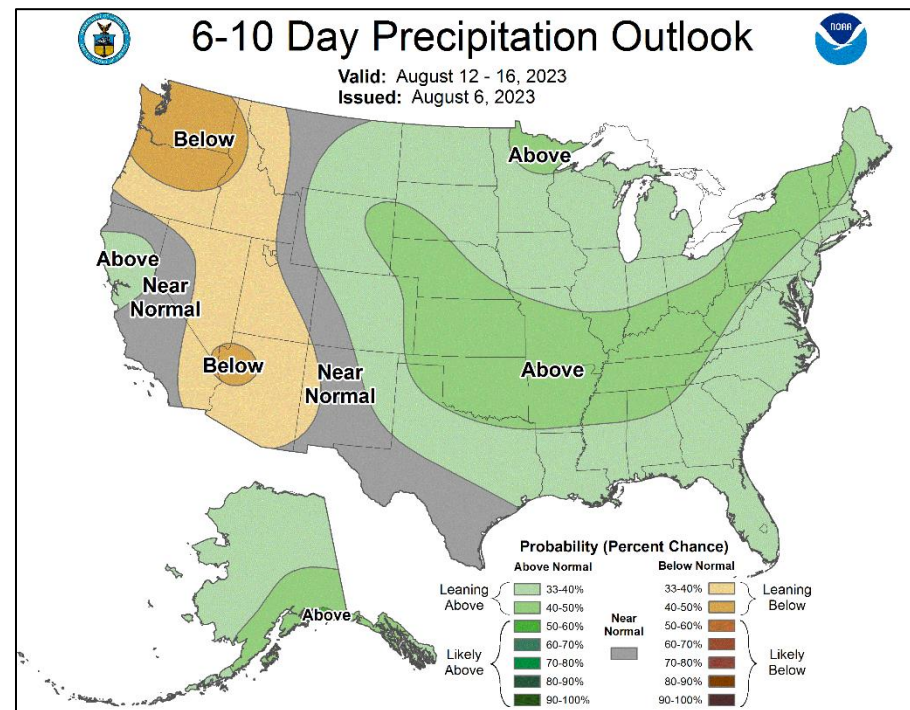
FEMA

National Watch Center

Long Range Outlooks – Aug 12-16



6-10 Day Temperature Probability



6-10 Day Precipitation Probability


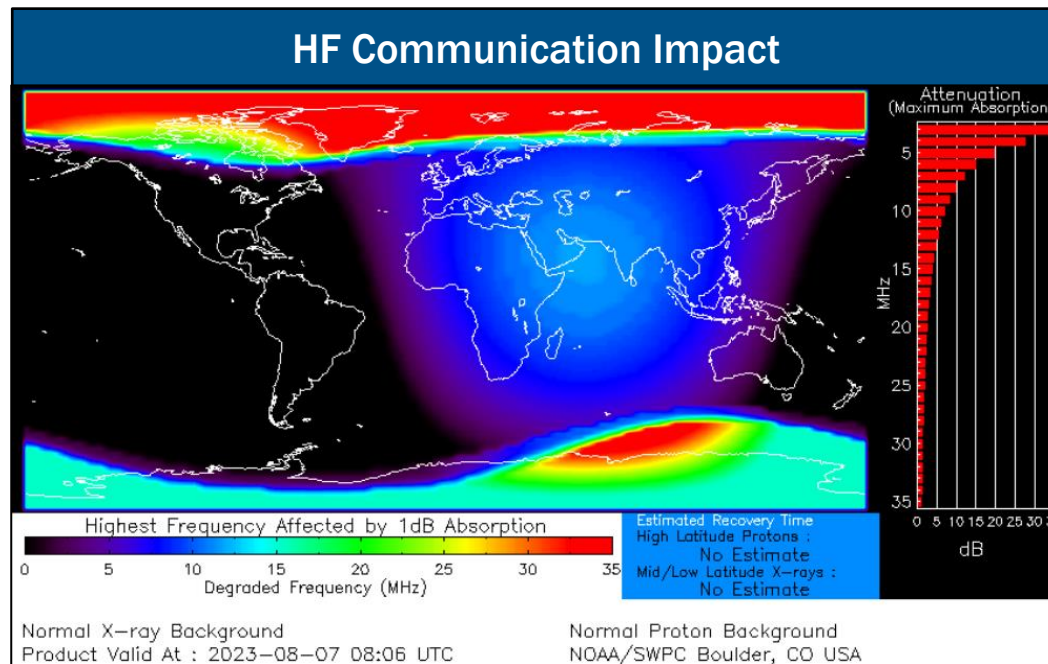


FEMA

Space Weather Outlook

Minor	Space Weather Activity	Geomagnetic Storms	Solar Radiation	Radio Blackouts
Past 24 Hours	Moderate	None	S1	R2
Next 24 Hours	Minor	None	None	R1

For further information on NOAA Space Weather Scales refer to: <http://www.swpc.noaa.gov/noaa-scales-explanation>
 For further information on Sunspot Activity refer to: <https://www.swpc.noaa.gov/phenomena/sunspotssolar-cycle>



FEMA

National Watch Center

FEMA Common Operating Picture

16 + 8 Joint Field Offices Virtual Joint Field Offices Supporting
66 + 0 Major Disasters Emergency Declarations
7 Direct Housing Missions
15 RSF-Supported Disasters

FEMA HQ	
NWC	NRCC
Monitoring	Rostered
FEMA REGIONS	
Watch	RRCC
Monitoring	I Rostered
Monitoring	II Rostered
Monitoring	III Rostered
Monitoring	IV Rostered
Monitoring	V Rostered
Monitoring	VI Rostered
Monitoring	VII Rostered
Monitoring	VIII Rostered
Monitoring	IX Rostered
Monitoring	X Rostered

N-IMATs	
2-5 Teams Available	
Red	
White	
Blue	
Gold	
HS	Training

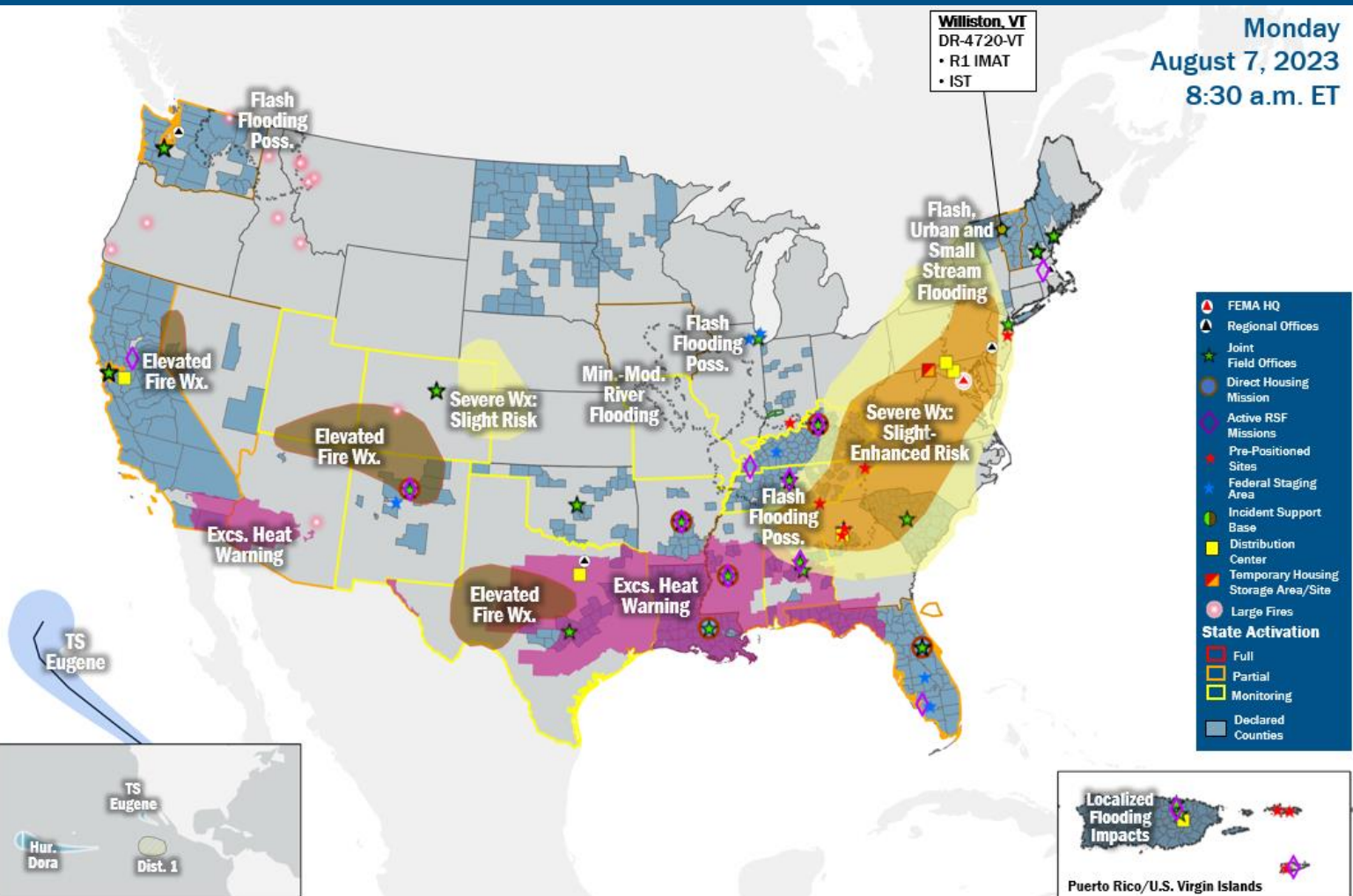
R-IMATs	
≥ 7 Teams Available	
I	VT
II	
III	Reconstituting
IV-1	
IV-2	
V	
VI-1	
VI-2	1
VII	2
IX-1	GU
IX-2	
X	Personnel

REGIONAL BREAKDOWN			
	JFO/VJFO	DR	EM
I	3/0	8	0
II	1/2	4	0
III	0/0	0	0
IV	7/1	16	0
V	0/1	2	0
VI	4/1	7	0
VII	0/0	0	0
VIII	0/1	5	0
IX	0/1	15	0
X	1/1	9	0

Notes:
RWC/RRCC: * All at Monitoring/Rostered
State EOCs:
- AL/KY/MS/TN/TX/MO: Severe Weather
- FL: TC Ian
- CA/IA/NV/UT/VT/KY: Flooding
- CO: Avian Influenza, Public Health Support, and Suncor Refinery
- AZ/CO: SW Border Coordination
- AK/NM/UT/WA: Fire Season
- GU/CNMI: Typhoon Mawar
- CA: Excessive Heat

Surge Capacity Force	
Rostered	Deployed
7,214	0

Fully Mission Capable (FMC)
Partially Mission Capable (PMC)
Not Mission Capable (NMC)
Deployed



Williston, VT
DR-4720-VT
• R1 IMAT
• IST

Monday
August 7, 2023
8:30 a.m. ET

Legend:

- FEMA HQ
- Regional Offices
- Joint Field Offices
- Direct Housing Mission
- Active RSF Missions
- Pre-Positioned Sites
- Federal Staging Area
- Incident Support Base
- Distribution Center
- Temporary Housing Storage Area/Site
- Large Fires

State Activation:

- Full
- Partial
- Monitoring
- Declared Counties



IM Workforce

13,536 Assigned
4,385 (-3) Unavailable
5,489 (-28) Deployed

27% / 3,662 (+31) Available

IM Cadre Availability

13 Cadres ≤ 25% Availability

Civil Rights: 23% (32/141); Disability Integration: 9% (5/56); Environmental Planning and Historic Preservation: 20% (159/808); Field Leadership: 15% (20/133); Hazard Mitigation: 19% (241/1,248); Human Resources: 21% (35/163); Interagency Recovery Coordination: 19% (56/289); Logistics: 25% (373/1,514); Operations: 20% (71/347); Public Assistance: 7% (144/2,172); Planning: 11% (49/459); Safety: 14% (11/79); Security: 16% (22/138)

MERS

≥ 66%

36 Assigned
0 Unavailable
0 Deployed

36 Available

US&R

≥ 66%

28 Assigned
3 Unavailable
0 Deployed

25 Available

FCO

≤ 1 Type I

46 Assigned
10 Unavailable
32 (22 FCOR) Deployed

4 Available

Wildfire Summary

Fire Name (Co., ST)	FMAG #	Acres Burned	Percent Contained	Evacuations	Structures (Homes / Other)			Fatalities / Injuries
					Threatened	Damaged	Destroyed	
Lost Horse Creek (Fairbanks North Star Borough, AK)	5473-FM-AK	8,281 (+4,302)	0%	M: 33	H: 180	H: 0	H: 0	0 / 0
				V: 0	O: 400	O: 0	O: 0	

(Evacuations: M = Mandatory / V = Voluntary; Structures: H = Homes and Mixed Commercial/Residential / O = Non-residential Commercial/Other Minor Structures)



FEMA

Joint Preliminary Damage Assessments

Region	State / Location	Incident	IA	Number of Counties		Start - End
			PA	Requested	Complete	
I	ME	Flooding Jun 26	IA	0	0	N/A
			PA	1	0	7/21 - TBD
		Flooding Jun 29	IA	0	0	N/A
			PA	1	0	7/19 - TBD
	NH	Flooding Jun 17 and continuing	IA	0	0	N/A
			PA	10	0	7/24 - TBD
II	NJ	Severe Storm and Flooding Jul 9 - 10	IA	1	0	TBD
			PA	1	1	7/28 - 8/2
III	PA	Flooding Jul 9	IA	1	1	7/19 - 7/20
			PA	1	0	7/19 - TBD
	PA	Flooding Jul 15 - 16	IA	2	0	8/2 - TBD
			PA	2	0	8/2 - TBD
IV	TN	Severe Weather, Heavy Rain, and Heat Jul 18 - 21	IA	0	0	N/A
			PA	5	4	8/2 - TBD
V	IL	Severe Storms and Flash Flooding Jun 29 - Jul 2	IA	1	1	7/24 - 7/28
			PA	14	0	7/24 - TBD
VI	AR	Straight-Line Winds Jun 25	IA	7	6	7/31 - TBD
			PA	5	5	7/24 - 7/27
IX	NV	Spring Flooding May 21 - Jul 12	IA	0	0	N/A
			PA	2	0	7/24 - TBD



FEMA

National Watch Center

Declaration Requests in Process – 11

State / Tribe / Territory – Incident Description	Type	IA	PA	HM	Requested
MI – Flooding	DR		X	X	Jun 15
IA – Building Collapse	DR		X		Jun 20
MT – Flooding	DR		X	X	Jun 23
OH – Train Derailment	DR	X	X	X	Jul 3
TN – Severe Storms and Straight-line Winds	DR	X	X	X	Jul 20
MS – Severe Storms, Straight-line Winds, and Tornadoes	DR	X	X	X	Jul 24
CO – Severe Storms, Tornadoes, and Flooding	DR		X	X	Jul 28
NH – Severe Storms, and Flooding	DR		X	X	Jul 28
NJ – Severe Storms, Flooding, and Landslides	DR		X	X	Jul 28
AK – Flooding	DR	X	X	X	Aug 2
PA – Severe storm, straight-line winds, and flooding	DR	X	X	X	Jul 31



FEMA



FEMA

Helping people before, during, and after disasters.



Scan to subscribe to this briefing.