

FEMA National Watch Center

# Daily Operations Briefing

Tuesday, August 5, 2025

8:30 a.m. ET



**FEMA**

# National Current Ops / Monitoring

---

## New Significant Incidents / Ongoing Ops

- No new significant incidents / operations

## Hazard Monitoring

- Severe Thunderstorms – Northern Plains
- Heavy Rain / Flash Flooding – Southeast and Mid-Atlantic
- Critical Fire Weather – Utah, Colorado
- Tropical Activity:
  - Atlantic:
    - Tropical Storm Dexter
    - Disturbance 1: Med (40%)
    - Disturbance 2: Med (50%)
  - Eastern Pacific:
    - Tropical Storm Henriette
    - Disturbance 1: High (90%)

---

## Disaster Declaration Activity

- No new declaration activity

## Event Monitoring

- No new significant events

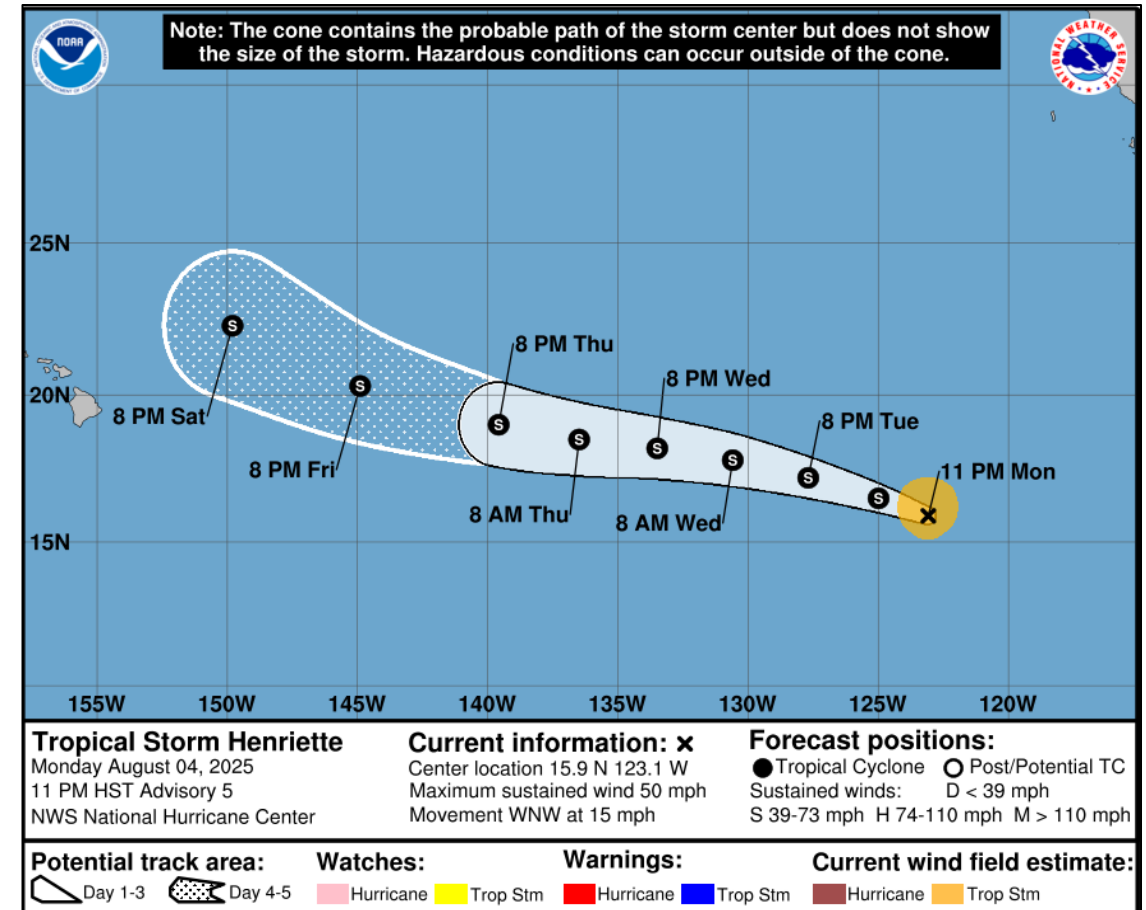


**FEMA**

# Tropical Storm Henriette – Eastern Pacific

**Situation:** (Advisory #5, as of 5:00 a.m. ET)

- Located **985 miles WSW** of the Southern tip of Baja California
- Maximum sustained winds near **50 mph** with higher gusts
- Moving WNW near 15 mph
- Tropical-storm-force winds extend outward up to **90 miles** from the center
- **Some additional strengthening is forecast during the next day or so, followed by gradual weakening**

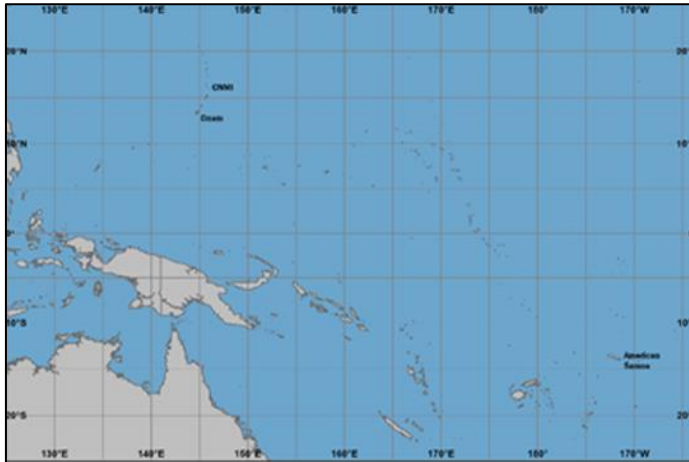


FEMA

National Watch Center

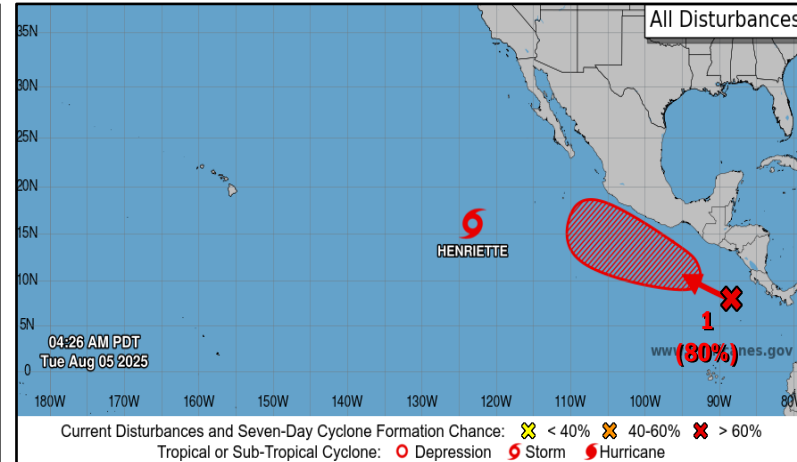
# Tropical Outlook

## Western Pacific



- No tropical cyclones threatening the U.S. territories

## Central and Eastern Pacific



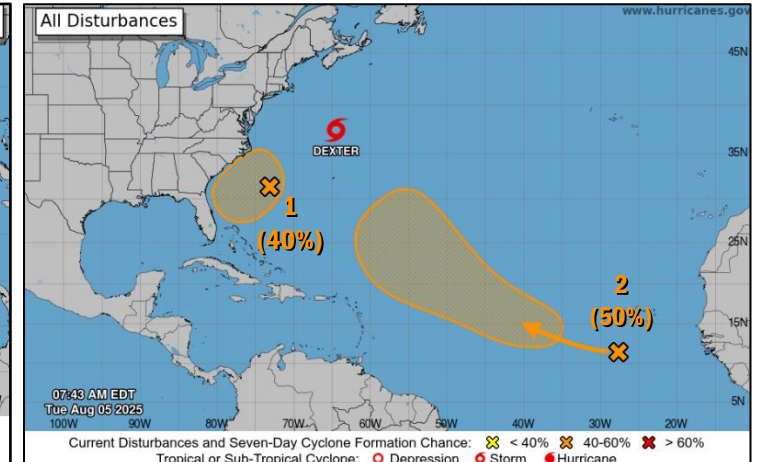
**Tropical Storm Henriette:** (Advisory #5, as of 5:00 a.m. ET)

- See previous slide

**Disturbance 1:** (as of 8:00 a.m. ET)

- Located off the coast of Central America
- A tropical depression could form later this week
- Moving WNW around 15 mph
- Formation chance – 48-hour: Med (60%); 7-day: High (90%)

## Atlantic



**Tropical Storm Dexter:** (Advisory #6, as of 5:00 a.m. ET)

- Located 345 miles N of Bermuda
- Maximum sustained winds near 40 mph with higher gusts
- Moving NE near 12 mph
- Tropical-storm-force winds extend outward up to 115 miles
- Some re-strengthening is forecast in a couple of days as Dexter becomes an extratropical cyclone

**Disturbance 1:** (as of 8:00 a.m. ET)

- Located a few hundred miles SE of the Carolinas
- Gradual development is possible midweek; tropical depression could form by this weekend
- Formation chance – 48-hour: Low (10%); 7-day: Med (40%)

**Disturbance 2:** (as of 8:00 a.m. ET)

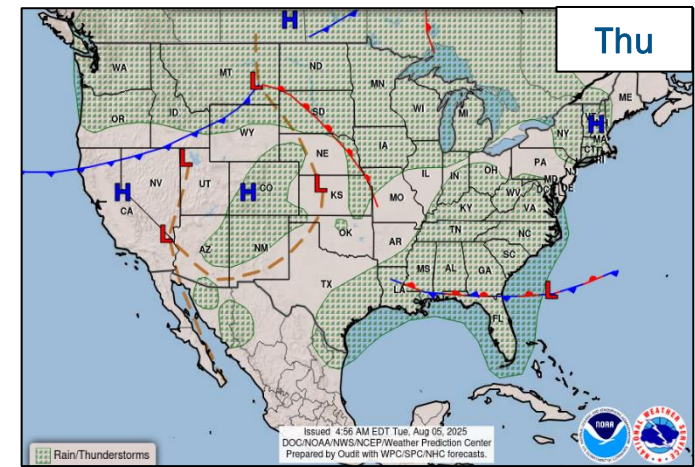
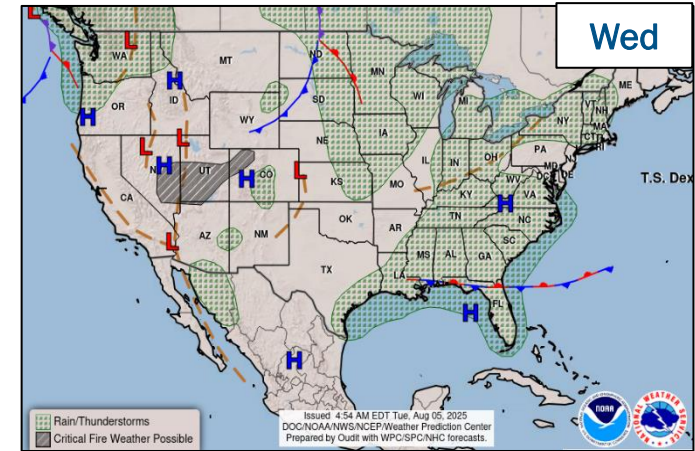
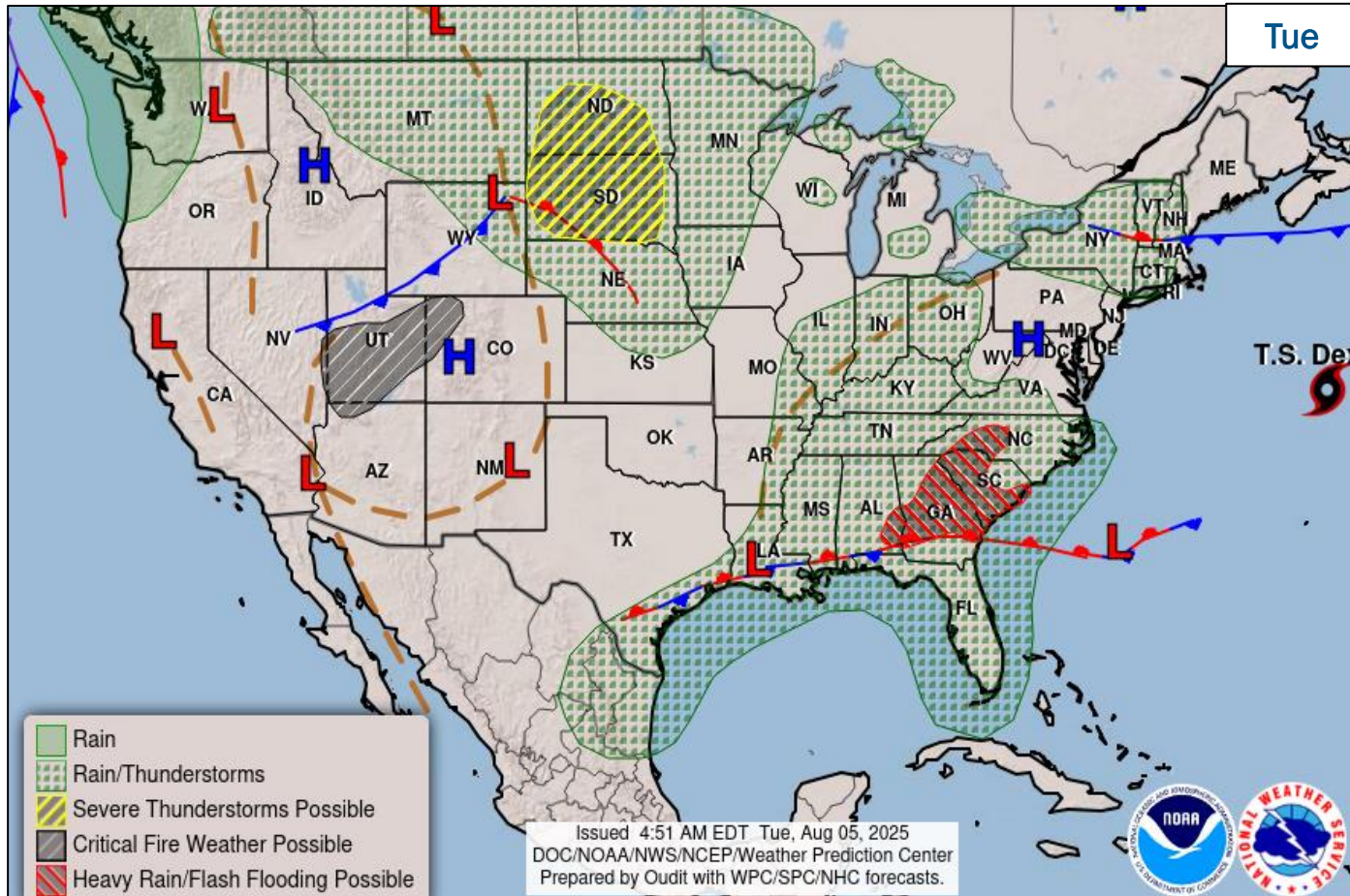
- A tropical wave is forecasted to move off the west coast of Africa
- A tropical depression could form late this week
- Formation chance – 48-hour: Low (near 0%); 7-day: Med (50%)



FEMA

National Watch Center

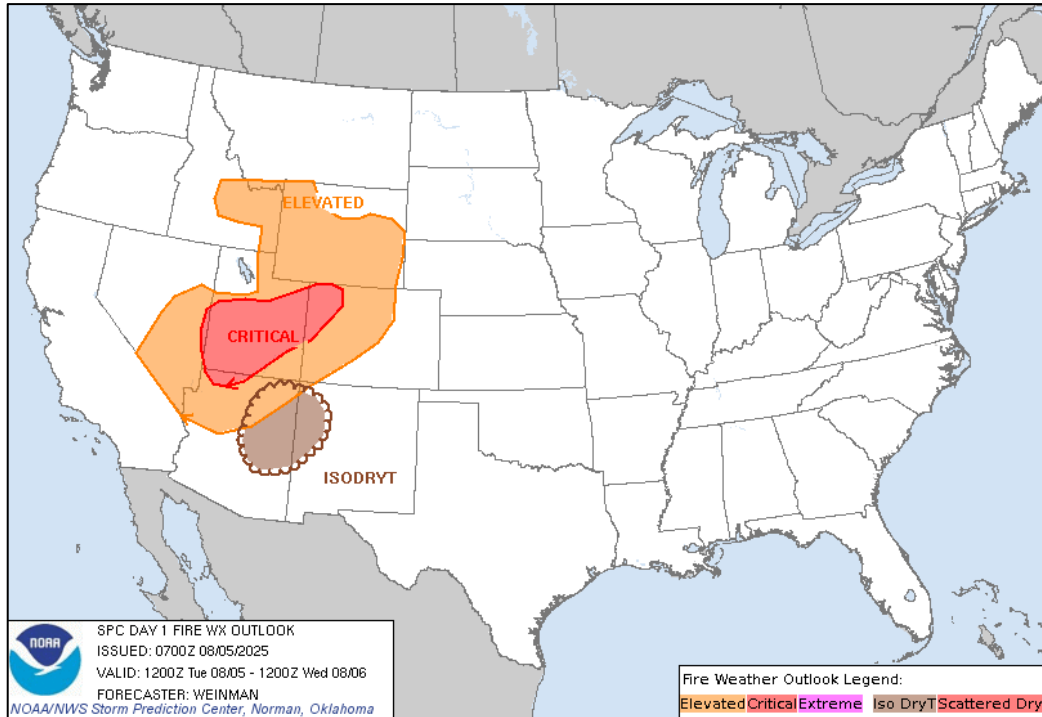
# National Weather Forecast



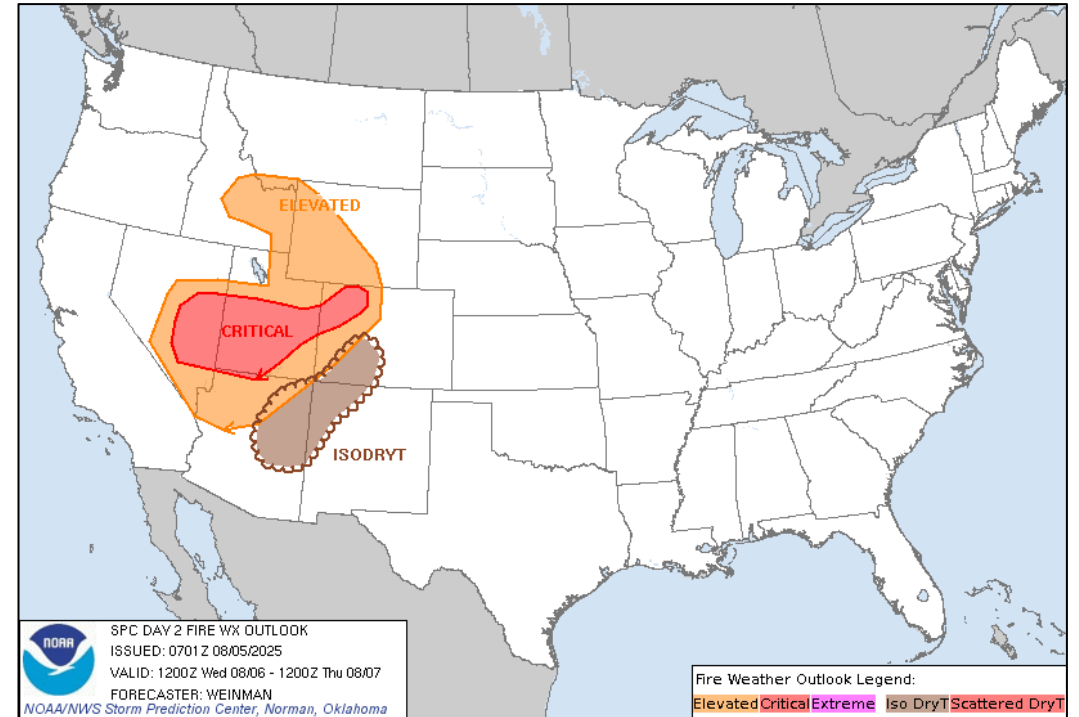
FEMA

National Watch Center

# Fire Weather Outlook



Today



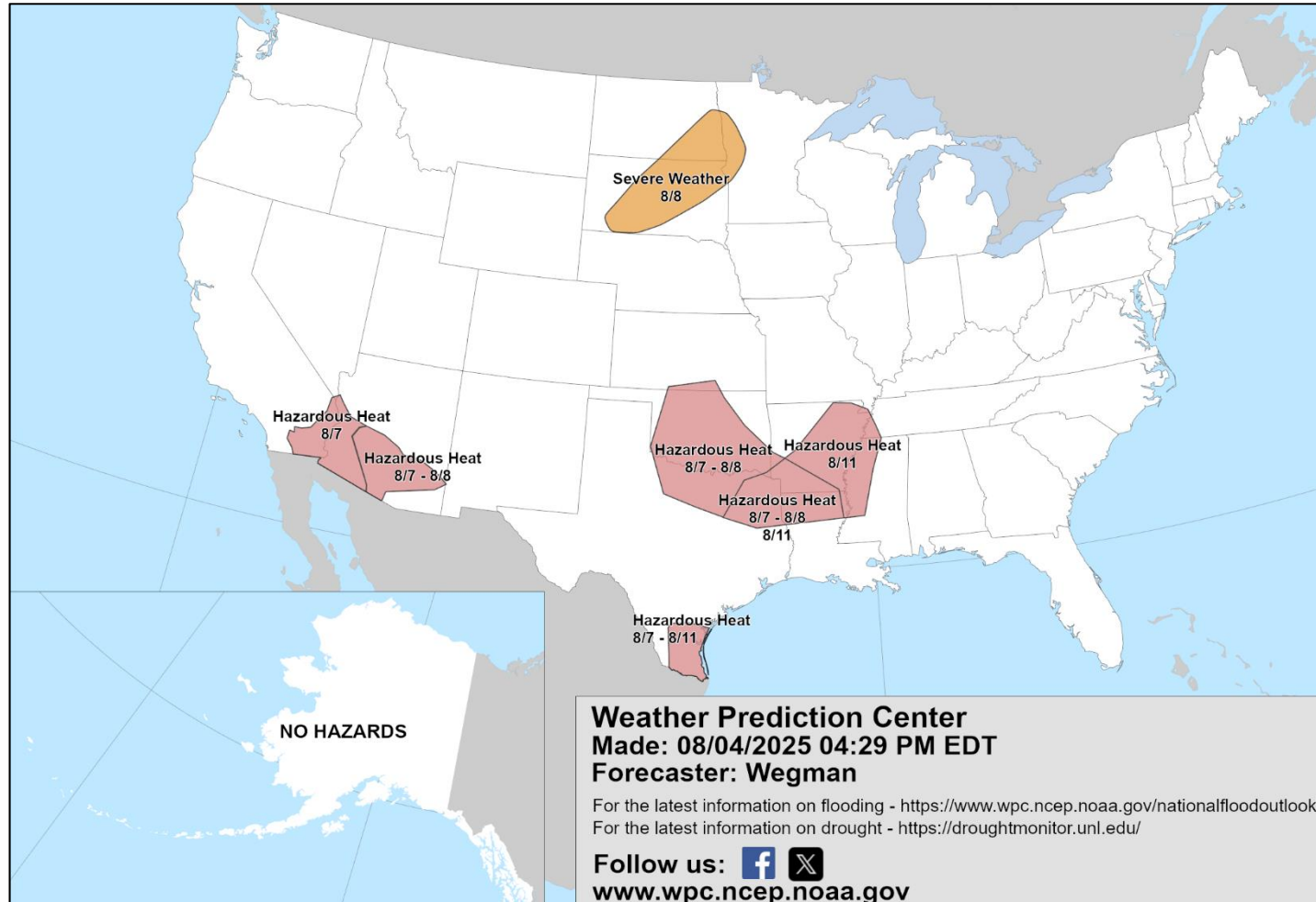
Tomorrow



FEMA

National Watch Center

# Hazards Outlook – Aug 7-11




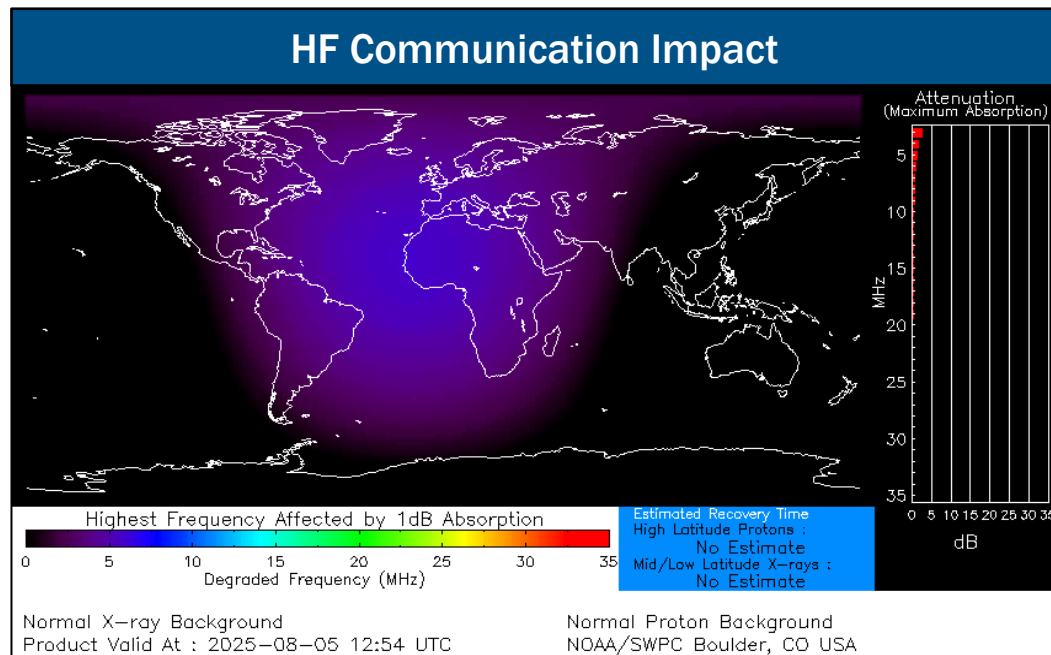
FEMA

National Watch Center

# Space Weather Outlook

Minor	Space Weather Activity	Geomagnetic Storms	Solar Radiation	Radio Blackouts
Past 24 Hours	Minor	None	None	R1
Next 24 Hours	None	None	None	None

For further information on NOAA Space Weather Scales refer to: <http://www.swpc.noaa.gov/noaa-scales-explanation>  
 For further information on Sunspot Activity refer to: <https://www.swpc.noaa.gov/phenomena/sunspotssolar-cycle>



FEMA

# Wildfire Summary

Fire Name (County, ST)	FMAG #	Acres Burned	Percent Contained	Evacuations	Structures (Homes / Other)			Fatalities / Injuries
					Threatened	Damaged	Destroyed	
Monroe Canyon (Sevier/Piute, UT)	5600-FM-UT	62,719 (+1,087)	13%	M: 220	H: 110	H: 0	H: 10	0 / 7 (+1)
				V: 0	O: 102	O: 0	O: 4	

(Evacuations: M = Mandatory / V = Voluntary; Structures: H = Homes and Mixed Commercial/Residential / O = Non-residential Commercial/Other Minor Structures)



**FEMA**

# FEMA Common Operating Picture

**17** Joint Field Offices **Supporting** **64 + 7** Major Disasters Emergency Declarations **11** Direct Housing Missions **14** RSF-Supported Disasters **6** Joint Recovery Offices

Tuesday August 5, 2025 8:30 a.m. ET

FEMA HQ	
NWC	NRCC
Monitoring	Steady State
FEMA REGIONS	
Watch	RRCC
Monitoring	I Rostered
Monitoring	II Rostered
Monitoring	III Rostered
Monitoring	IV Rostered
Monitoring	V Rostered
Monitoring	VI Rostered
Monitoring	VII Rostered
Monitoring	VIII Rostered
Monitoring	IX Rostered
Monitoring	X Rostered

N-IMATs	
2-5 Teams Available	
Red	
White	
Blue	
Gold	
HS	

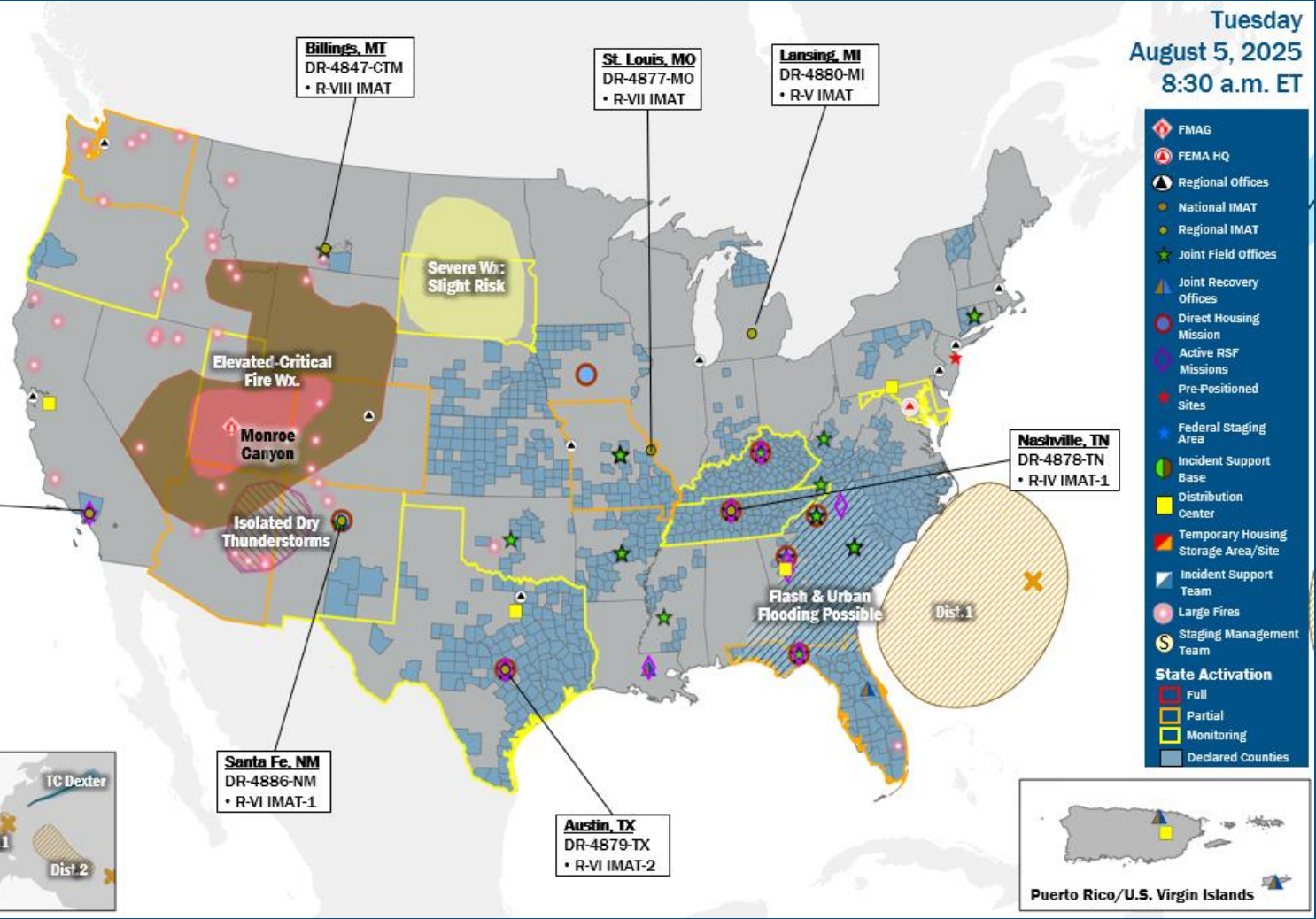
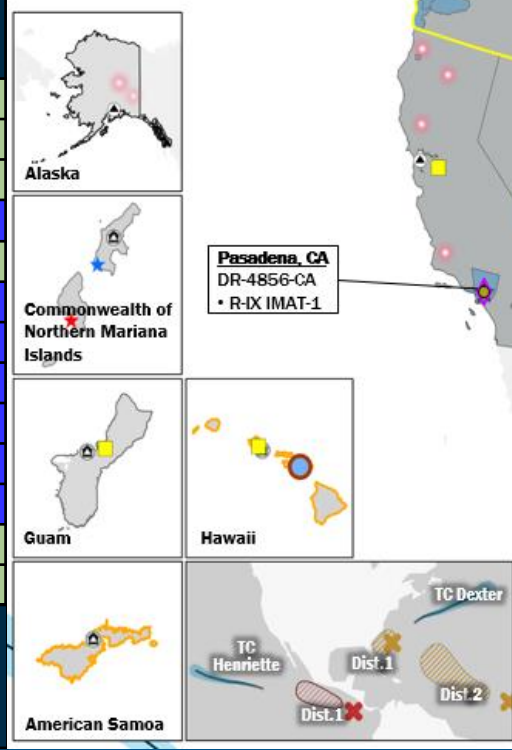
R-IMATs	
4-6 Teams Available	
I	1
II	2
III	3
IV-1	TN (Jun 23)
IV-2	
V	MI (Jul 27)
VI-1	NM (Jul 9)
VI-2	TX (Jul 6)
VII	MO (Jun 10)
VIII	MT (Jul 6)
IX-1	CA (Jan 8)
IX-2	
X	

**Notes:**  
 NRCC/RWCs/RRCCs:  
 • RV RWC: Staffing (Dayshift 7:00 a.m. to 7:00 p.m. ET)  
 State EOCs:  
 • AZ/CO/HI/OR/UT/WA: Wildfires  
 • MD/MD: Severe Weather Incidents  
 • FL/KY/TN: Previous Incidents  
 • AS/MD/NM/TX: Flooding  
 • SD: Sturgis Motorcycle Rally

Volunteer Force	
Rostered 7,985	Deployed 3
Surge Capacity Force	
Rostered 8,065	Deployed 0

Fully Mission Capable (FMC)  
 Partially Mission Capable (PMC)  
 Not Mission Capable (NMC)  
 Deployed

REGIONAL BREAKDOWN				
	JFO	DR	EM	JRO
I	1	2	0	0
II	0	0	0	2
III	2	7	1	0
IV	7	21	5	1
V	0	2	0	0
VI	4	9	1	3
VII	1	18	0	0
VIII	1	1	0	0
IX	1	3	0	0
X	0	1	0	0



## IM Workforce

12,154 (-45) Assigned  
 4,251 (-56) Unavailable  
 5,702 (-43) Deployed  
 18% (+1) / 2,201 (+54) Available

## IM Cadre Availability

17 (-1) Cadres ≤ 25% Availability  
 Alternative Dispute Resolution: 0% (0/31); Civil Rights: 18% (27/149); External Affairs: 11% (37/327); Environmental Planning and Historic Preservation: 9% (65/698); Field Leadership: 8% (10/123); Financial Management: 14% (27/189); Hazard Mitigation: 8% (66/812); Human Resources: 10% (17/167); Individual Assistance: 19% (456/2,415); Interagency Recovery Coordination: 24% (59/247); Information Technology: 18% (114/626); Logistics: 19% (290/1,548); Operations: 12% (43/367); Public Assistance: 14% (283/2,092); Planning: 6% (24/376); Safety: 14% (13/92); Security: 16% (18/112)

## MERS

≥ 66%  
 33 Assigned  
 3 Unavailable  
 0 Deployed  
 30 Available

## US&R

≥ 66%  
 28 Assigned  
 2 (-1) Unavailable  
 0 Deployed  
 26 (+1) Available

## FCO

≤ 1 Type I  
 40 Assigned  
 1 Unavailable  
 35 (22 FCOR) Deployed  
 4 Available

# Joint Preliminary Damage Assessments

Region	State / Location	Incident	IA	Number of Counties		Start - End
			PA	Requested	Complete	
I	VT	Severe Storms & Heavy Rainfall Jul 10	IA	0	0	N/A
			PA	2	0	7/29 - TBD



**FEMA**

# Declaration Requests in Process – 3

State / Tribe / Territory – Incident Description	Type	IA	PA	HM	Requested
CTM* – Severe Storms, Flooding, and Straight-line Winds	DR		X	X	Jul 17
ND – Severe Storms, Straight-line Winds, and Tornadoes	DR		X	X	Jul 21
NE – Severe Storms and Straight-line Winds	DR		X	X	Jul 24

\*Crow Tribe of Montana



**FEMA**



# FEMA

Helping people before, during, and after disasters.



*Scan to subscribe to this briefing.*