

FEMA National Watch Center

Daily Operations Briefing

Saturday, August 5, 2023

8:30 a.m. ET



FEMA

National Current Ops / Monitoring

New Significant Incidents / Ongoing Ops

- No significant incidents / operations

Hazard Monitoring

- Elevated fire weather – Central Great Basin to Southwest and Southern Plains
- Excessive heat – Southwest, Southern Plains, Lower Mississippi Valley, and Southeast
- Tropical Activity:
 - Eastern Pacific:
 - Hurricane Dora (Cat 2)
 - Disturbance 1: High (90%)

Disaster Declaration Activity

- No new declaration activity

Event Monitoring

- No significant events



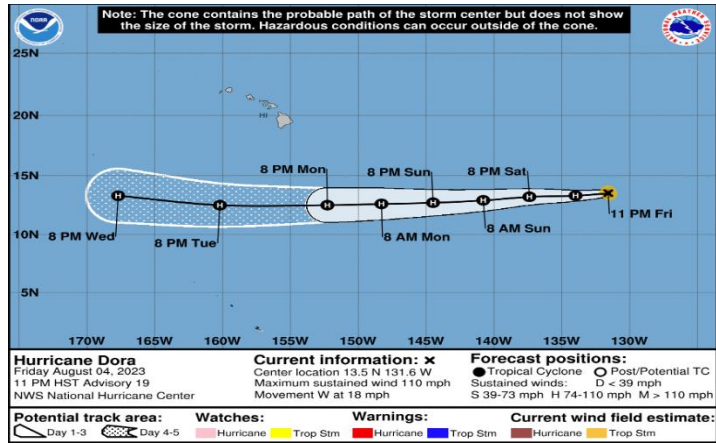
FEMA

Tropical Outlook – Seven Day

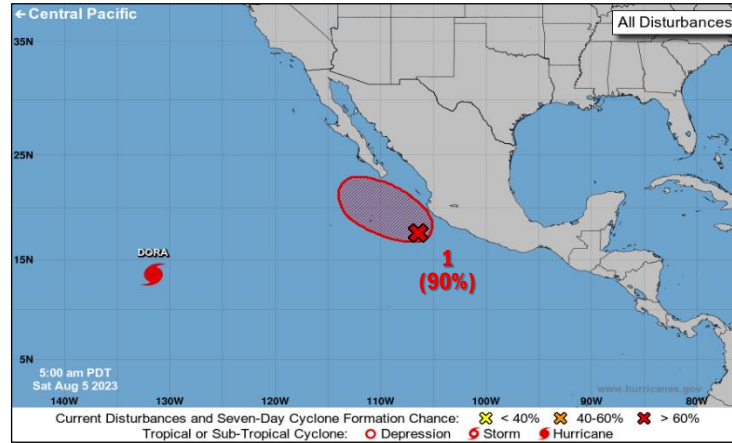
Central Pacific

Eastern Pacific

Atlantic



- Hurricane Dora remains in the Eastern Pacific and is expected to enter the Central Pacific Hurricane Center's area of responsibility on Sunday



Hurricane Dora (Advisory #19 as of 5:00 a.m. ET)

- 1,560 miles WSW of southern tip of Baja California
- Moving W at 18 mph
- Maximum sustained winds 110 mph
- Dora is a CAT 2 hurricane
- Some weakening in forecast today, with little change in strength expected on Sunday and Monday
- Hurricane force winds extend 15 miles; tropical storm force winds extend 45 miles

Disturbance 1 (As of 8:00 a.m. ET)

- Located 150 miles south of Manzanillo, Mexico
- Conditions conducive for additional development; tropical depression likely to form later today or tonight
- Moving NW at 15 mph
- Formation chance – 48 hour: High (90%); 7-day: High (90%)

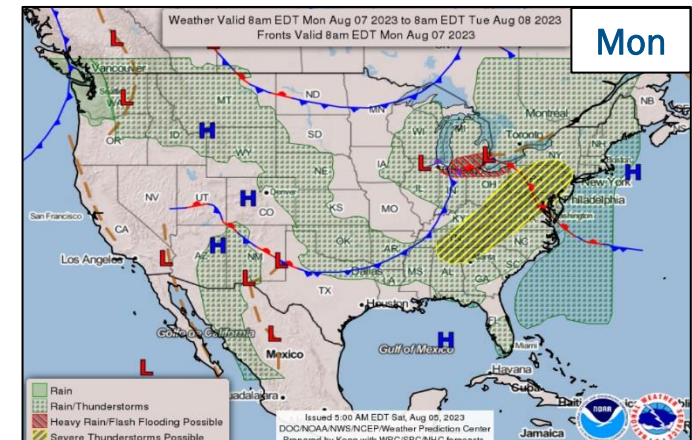
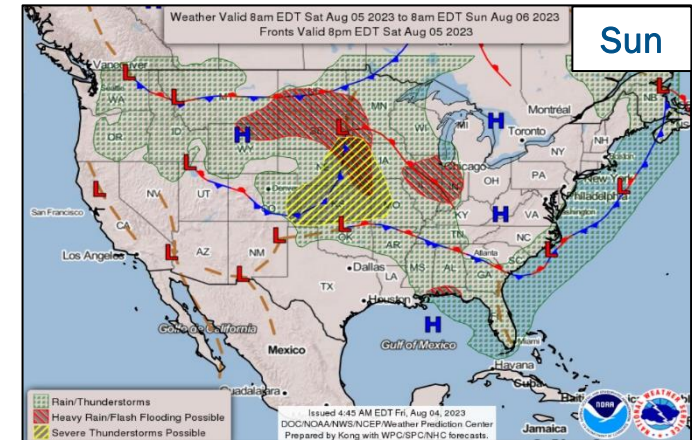
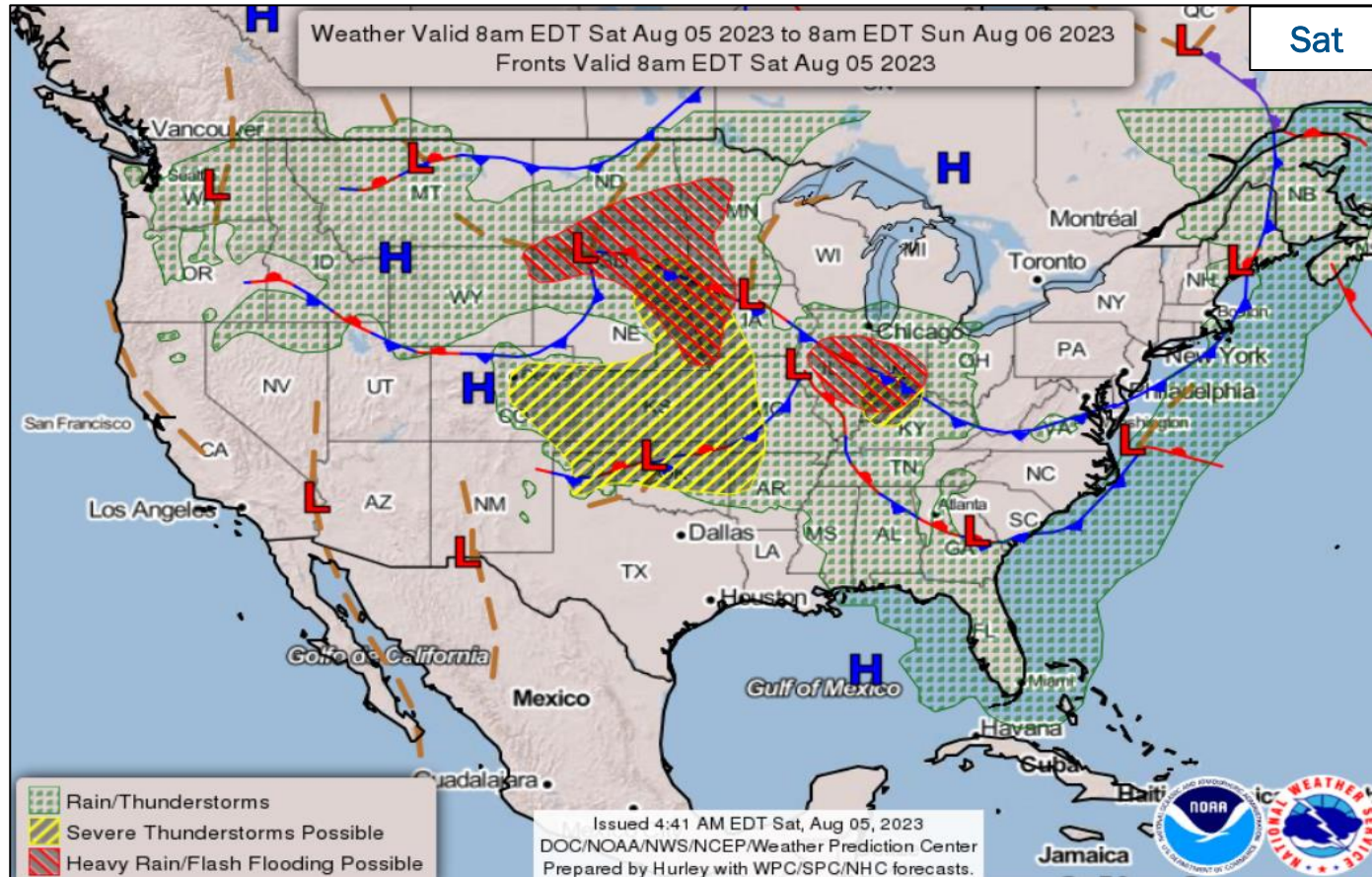


- No new tropical cyclones are expected during the next seven days



FEMA

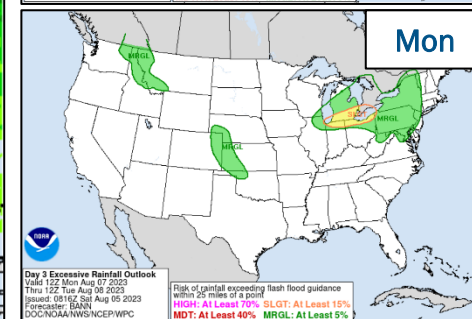
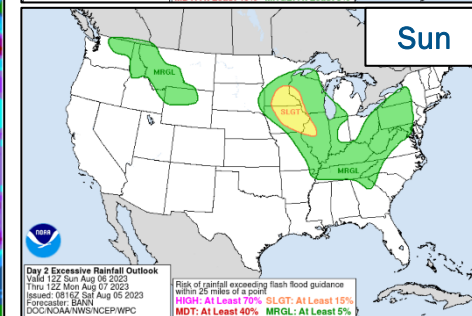
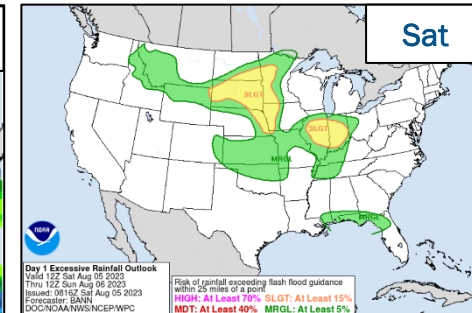
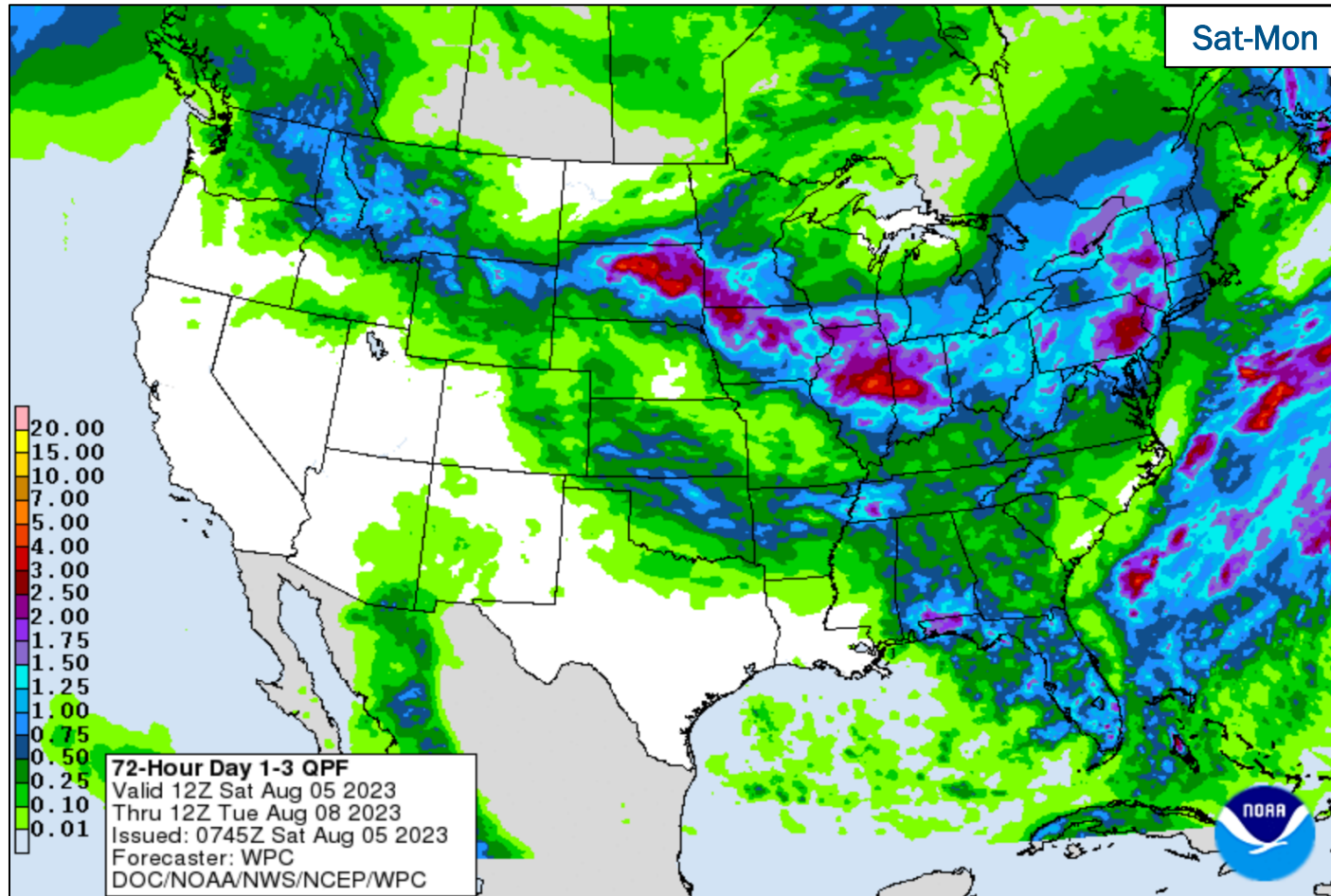
National Weather Forecast



FEMA

National Watch Center

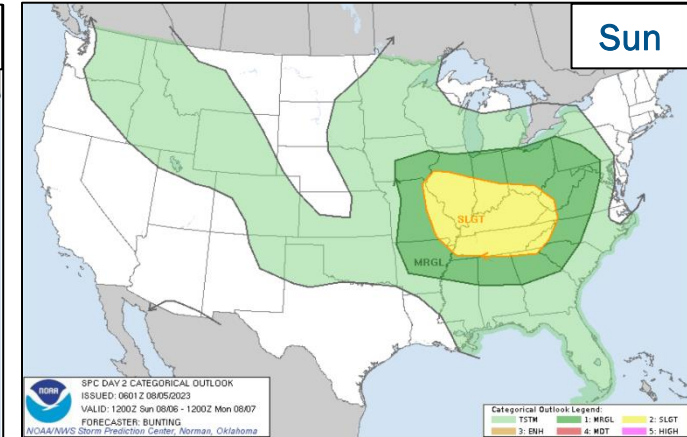
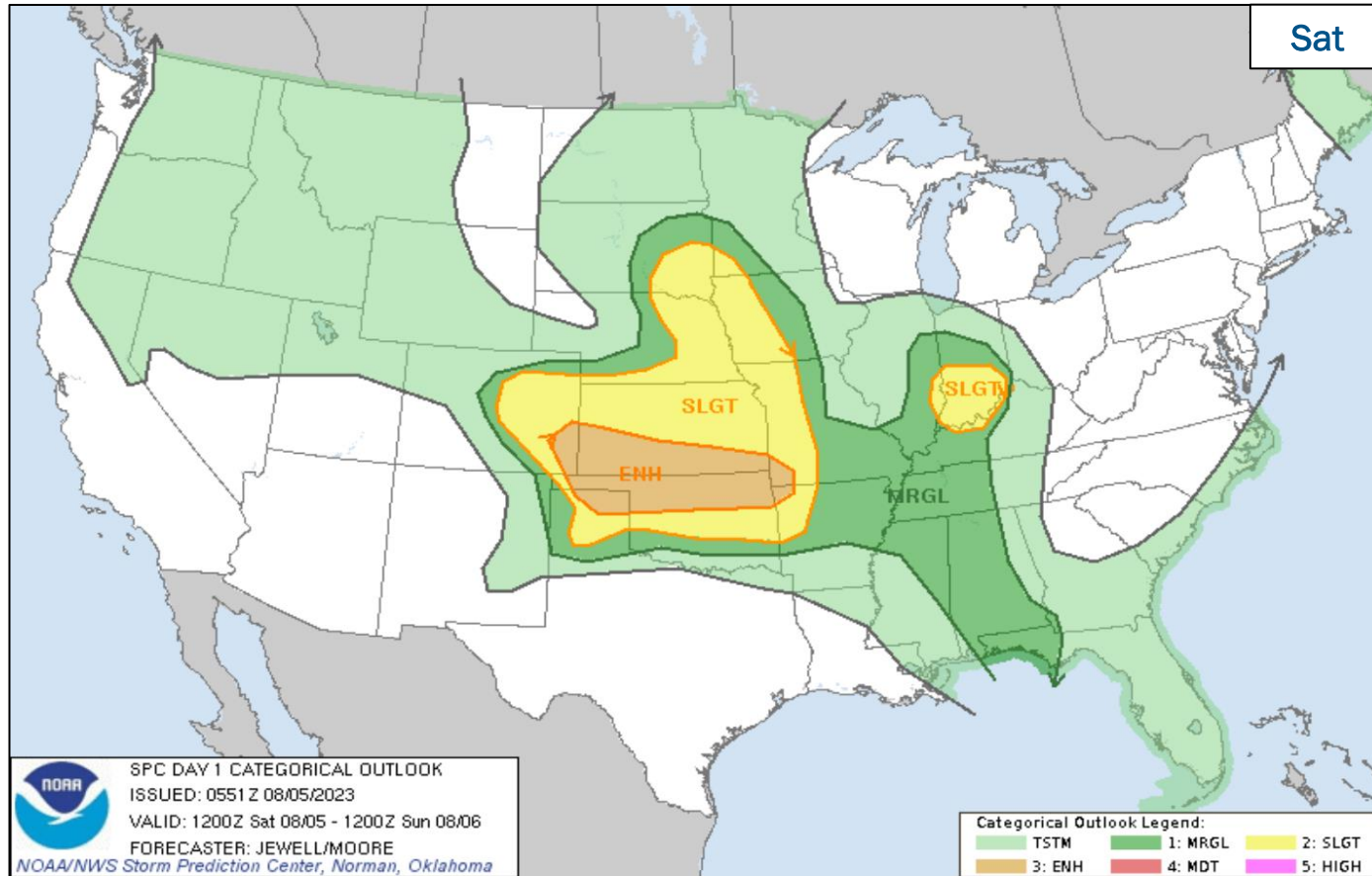
Precipitation & Excessive Rainfall



FEMA

National Watch Center

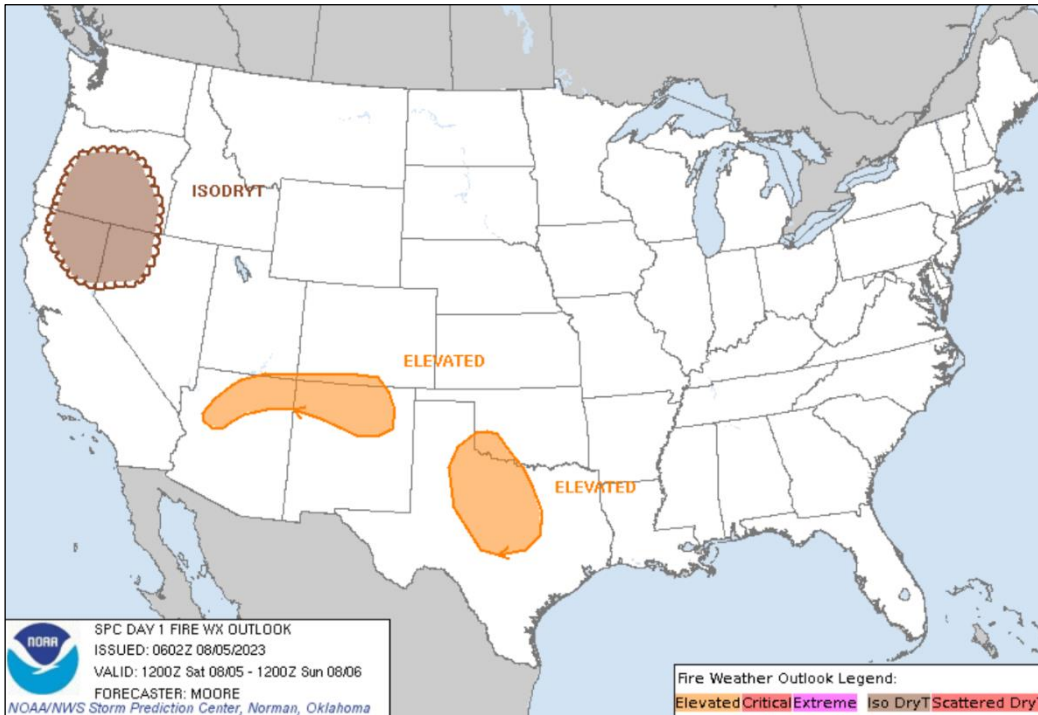
Severe Weather Outlook



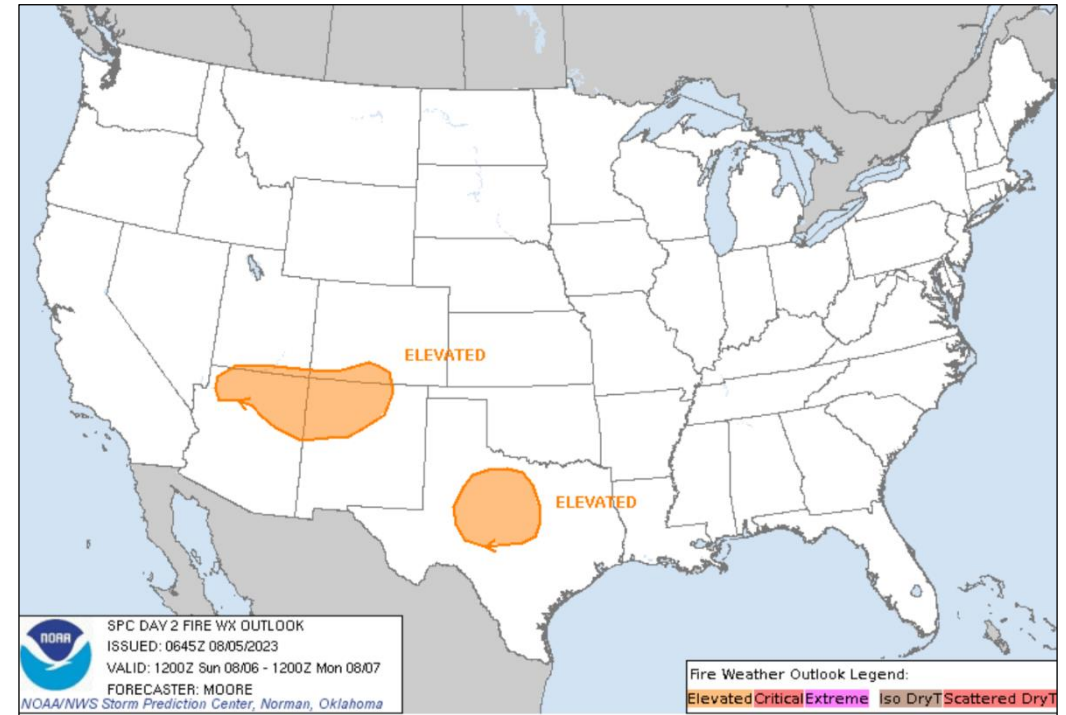
FEMA

National Watch Center

Fire Weather Outlook



Today



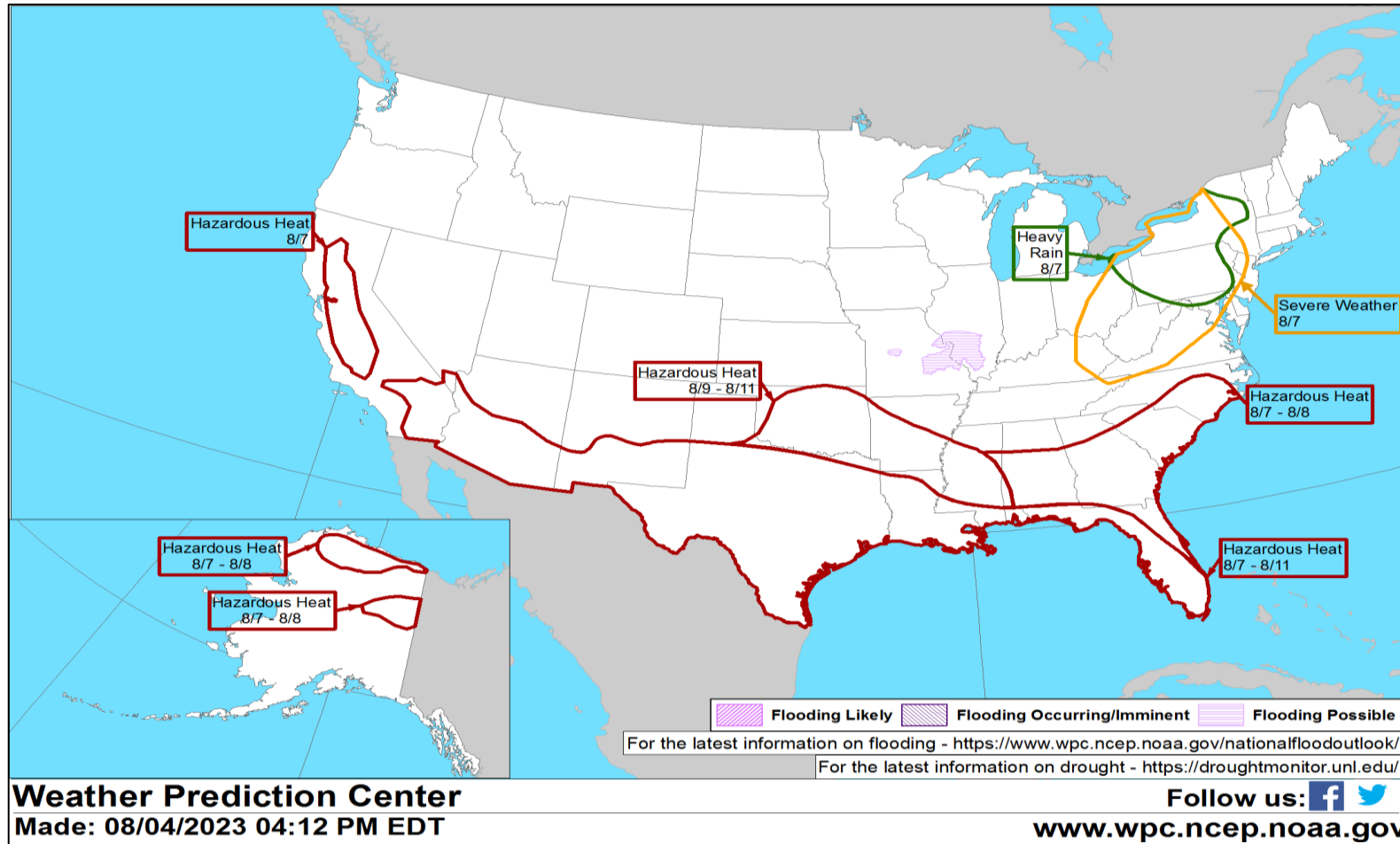
Tomorrow



FEMA

National Watch Center

Hazards Outlook – Aug 7-11




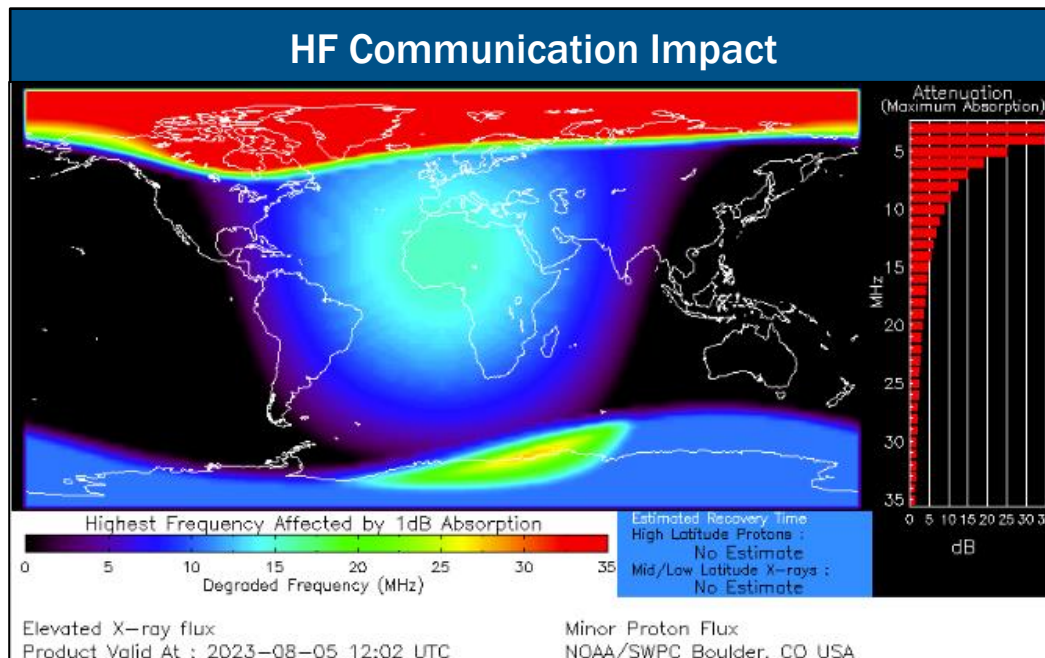
FEMA

National Watch Center

Space Weather Outlook

Minor	Space Weather Activity	Geomagnetic Storms	Solar Radiation	Radio Blackouts
Past 24 Hours	Strong	G3	S1	R1
Next 24 Hours	Strong	G1	None	R1

For further information on NOAA Space Weather Scales refer to: <http://www.swpc.noaa.gov/noaa-scales-explanation>
 For further information on Sunspot Activity refer to: <https://www.swpc.noaa.gov/phenomena/sunspotssolar-cycle>



FEMA

FEMA Common Operating Picture

16 + 8 Joint Field Offices Virtual Joint Field Offices Supporting
66 + 0 Major Disasters Emergency Declarations
7 Direct Housing Missions
15 RSF-Supported Disasters

Saturday
 August 5, 2023
 8:30 a.m. ET

FEMA HQ	
NWC	NRCC
Monitoring	Rostered
FEMA REGIONS	
Watch	RRCC
Monitoring	I Rostered
Monitoring	II Rostered
Monitoring	III Rostered
Monitoring	IV Rostered
Monitoring	V Rostered
Monitoring	VI Rostered
Monitoring	VII Rostered
Monitoring	VIII Rostered
Monitoring	IX Rostered
Monitoring	X Rostered
Notes:	
RWC/RRCC: * All at Monitoring/Rostered	State EOCs: - AL/KY/MS/TN/TX: Severe Weather - FL: TC Ian - CA/IA/NV/UT/VT: Flooding - CO: Avian Influenza, Public Health Support, and Suncor Refinery - AZ/CO: SW Border Coordination - AK/NM/UT/WA: Fire Season - GU/CNM: Typhoon Mawar - CA: Excessive Heat
Surge Capacity Force	
Rostered 7,214	Deployed 0

N-IMATs	
2-5 Teams Available	
Red	
White	
Blue	
Gold	
HS	Training
R-IMATs	
≥ 7 Teams Available	
I	VT
II	
III	Reconstituting
IV-1	
IV-2	
V	2
VI-1	
VI-2	
VII	1
VIII	
IX-1	GU
IX-2	
X	Personnel
Fully Mission Capable (FMC) Partially Mission Capable (PMC) Not Mission Capable (NMC) Deployed	

REGIONAL BREAKDOWN			
	JFO/VJFO	DR	EM
I	3/0	8	0
II	1/2	4	0
III	0/0	0	0
IV	7/1	16	0
V	0/1	2	0
VI	4/1	7	0
VII	0/0	0	0
VIII	0/1	5	0
IX	0/1	15	0
X	1/1	9	0

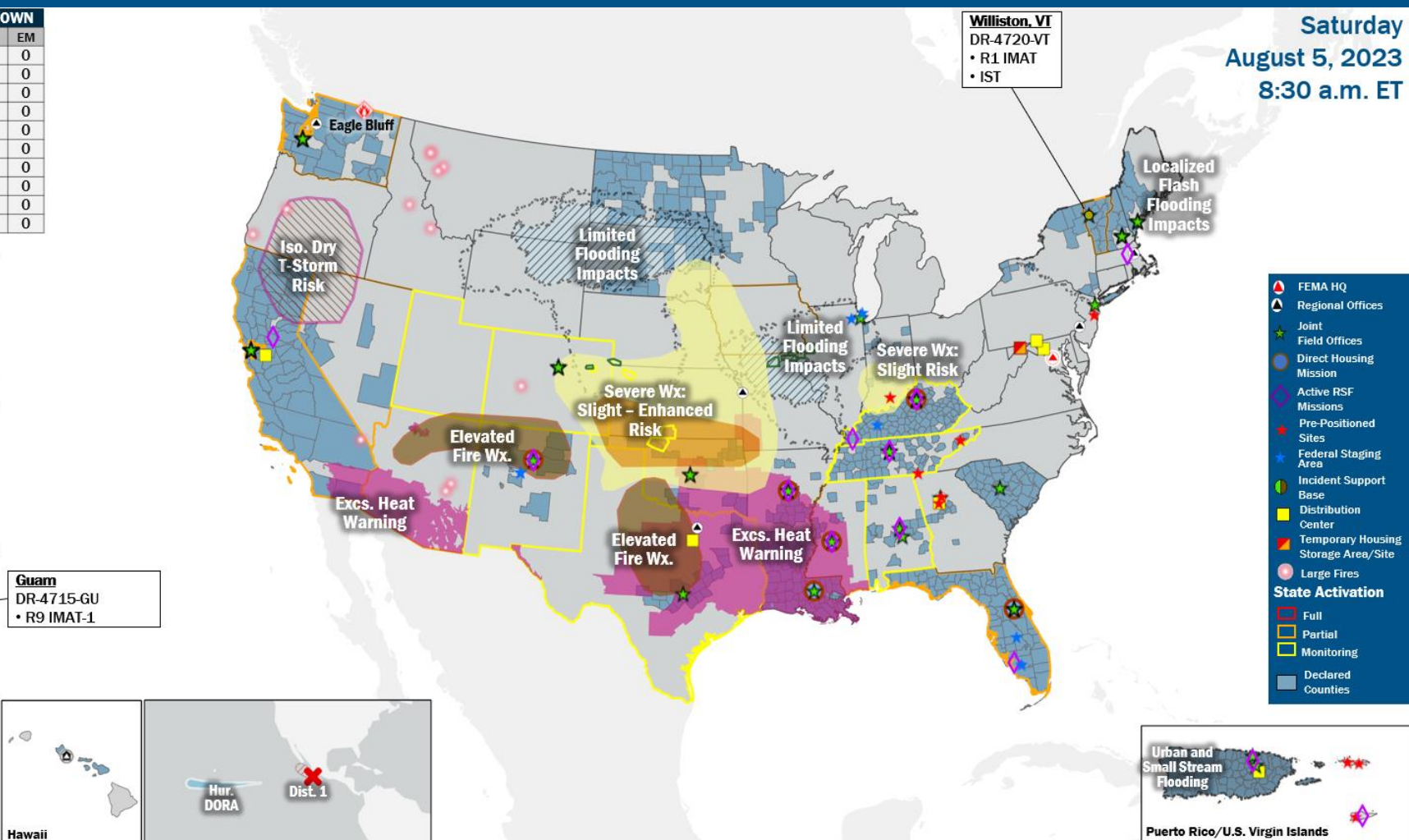
Alaska
 Lost Horse Creek

Northern Mariana Islands

Guam
 DR-4715-GU
 • R9 IMAT-1

American Samoa

Hawaii



Legend

- FEMA HQ
- Regional Offices
- Joint Field Offices
- Direct Housing Mission
- Active RSF Missions
- Pre-Positioned Sites
- Federal Staging Area
- Incident Support Base
- Distribution Center
- Temporary Housing Storage Area/Site
- Large Fires

State Activation

- Full
- Partial
- Monitoring
- Declared Counties

Puerto Rico/U.S. Virgin Islands
 Urban and Small Stream Flooding

IM Workforce

13,536 (+30) Assigned
 4,414 (+14) Unavailable
 5,561 (+31) Deployed

26% / 3,561 (-15) Available

IM Cadre Availability

15 Cadres ≤ 25% Availability

Civil Rights: 22% (31/142); Disaster Field Training Operations 25% (26/103); Disability Integration: 11% (6/56); External Affairs: 24% (121/498); Environmental Planning and Historic Preservation: 20% (160/811); Field Leadership: 15% (20/134); Hazard Mitigation: 18% (226/1,252); Human Resources: 20% (33/165); Interagency Recovery Coordination: 19% (55/290); Logistics: 24% (363/1,515); Operations: 20% (71/348); Public Assistance: 6% (140/2,182); Planning: 10% (47/463); Safety: 10% (8/79); Security: 17% (23/139)

MERS
 ≥ 66%

36 Assigned
 0 Unavailable
 0 Deployed

36 Available

US&R
 ≥ 66%

28 Assigned
 3 Unavailable
 0 Deployed

25 Available

FCO
 ≤ 1 Type I

46 Assigned
 10 (+1) Unavailable
 32 (+1) (22 FCO) Deployed

4 (-2) Available

Wildfire Summary

Fire Name (Co., ST)	FMAG #	Acres Burned	Percent Contained	Evacuations	Structures (Homes / Other)			Fatalities / Injuries
					Threatened	Damaged	Destroyed	
Eagle Bluff (Okanogan, WA) FINAL	5472-FM-WA	16,428	62% (+17)	M: 22	H: 300	H: 0	H: 0	0 / 6 (+1)
				V: 0	O: 0	O: 0	O: 4	
Lost Horse Creek (Fairbanks North Star Borough, AK)	5473-FM-AK	1,946 (+46)	0%	M: 33 (-67)	H: 160 (+120)	H: 0	H: 0	0 / 0
				V: 0	O: 80 (+80)	O: 0	O: 0	

(Evacuations: M = Mandatory / V = Voluntary; Structures: H = Homes and Mixed Commercial/Residential / O = Non-residential Commercial/Other Minor Structures)



FEMA

National Watch Center

Joint Preliminary Damage Assessments

Region	State / Location	Incident	IA	Number of Counties		Start - End
			PA	Requested	Complete	
I	CT	Flooding Jul 7 and continuing	IA	14	11	7/12 - TBD
			PA	14	14	7/18 - 7/22
	ME	Flooding Jun 26	IA	0	0	N/A
			PA	1	0	7/21 - TBD
	NH	Flooding Jun 29	IA	0	0	N/A
			PA	1	0	7/19 - TBD
NH	Flooding Jun 17 and continuing	IA	0	0	N/A	
		PA	10	0	7/24 - TBD	
II	NJ	Severe Storm and Flooding Jul 9 - 10	IA	1	0	TBD
			PA	1	1	7/28 - 8/2
III	PA	Flooding Jul 9	IA	1	1	7/19 - 7/20
			PA	1	0	7/19 - TBD
	PA	Flooding Jul 15 - 16	IA	2	0	8/2 - TBD
			PA	2	0	8/2 - TBD
IV	TN	Severe Weather, Heavy Rain, and Heat Jul 18 - 21	IA	0	0	N/A
			PA	5	2	8/2 - TBD
V	IL	Severe Storms and Flash Flooding Jun 29 - Jul 2	IA	1	1	7/24 - 7/28
			PA	14	0	7/24 - TBD
VI	AR	Straight-Line Winds Jun 25	IA	7	6	7/31 - TBD
			PA	5	5	7/24 - 7/27



FEMA

Joint Preliminary Damage Assessments

Region	State / Location	Incident	IA	Number of Counties		Start - End
			PA	Requested	Complete	
VIII	MT (Includes Crow Nation)	Flooding May 25 - Jun 30	IA	0	0	N/A
			PA	13	13 (+7)	7/25 - 8/4
IX	NV	Spring Flooding May 21 - Jul 12	IA	0	0	N/A
			PA	2	0	7/24 - TBD



FEMA

Declaration Requests in Process – 11

State / Tribe / Territory – Incident Description	Type	IA	PA	HM	Requested
MI – Flooding	DR		X	X	Jun 15
IA – Building Collapse	DR		X		Jun 20
MT – Flooding	DR		X	X	Jun 23
OH – Train Derailment	DR	X	X	X	Jul 3
TN – Severe Storms and Straight-line Winds	DR	X	X	X	Jul 20
MS – Severe Storms, Straight-line Winds, and Tornadoes	DR	X	X	X	Jul 24
CO – Severe Storms, Tornadoes, and Flooding	DR		X	X	Jul 28
NH – Severe Storms, and Flooding	DR		X	X	Jul 28
NJ – Severe Storms, Flooding, and Landslides	DR		X	X	Jul 28
AK – Flooding	DR	X	X	X	Aug 2
PA – Severe storm, straight-line winds, and flooding	DR	X	X	X	Jul 31



FEMA



FEMA

Helping people before, during, and after disasters.



Scan to subscribe to this briefing.