

FEMA National Watch Center

Daily Operations Briefing

Monday, August 4, 2025

8:30 a.m. ET



FEMA

National Current Ops / Monitoring

New Significant Incidents / Ongoing Ops

- No new significant incidents / operations

Disaster Declaration Activity

- No new declaration activity

Hazard Monitoring

- Severe Thunderstorms – Central/Northern Plains
- Heavy Rain / Flash Flooding – Southeast
- Excessive Heat – Southwest to Southern Plains
- Critical Fire Weather – Central Great Basin and Northern Rockies
- Tropical Activity:
 - Atlantic:
 - Tropical Storm Dexter
 - Disturbance 1: Med (50%)
 - Disturbance 2: Low (30%)
 - Eastern and Central Pacific:
 - Tropical Depression Eight-E
 - Disturbance 2: Med: (50%)

Event Monitoring

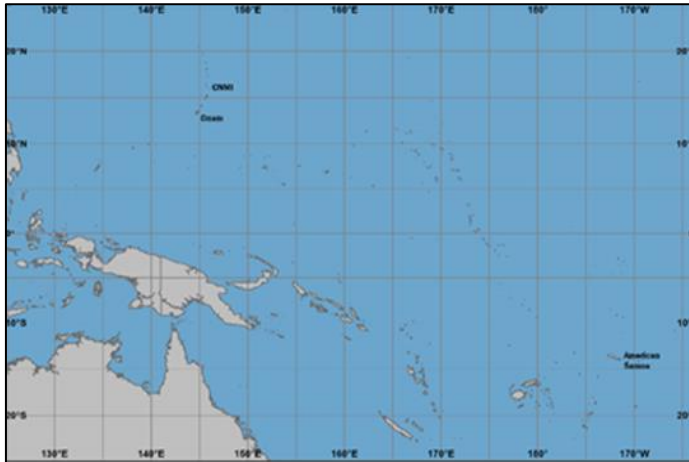
- No new significant events



FEMA

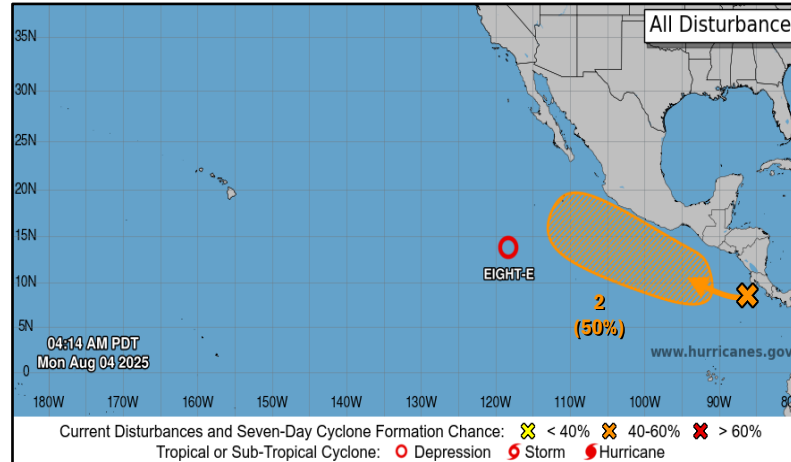
Tropical Outlook

Western Pacific



- No tropical cyclones threatening the U.S. territories

Central and Eastern Pacific



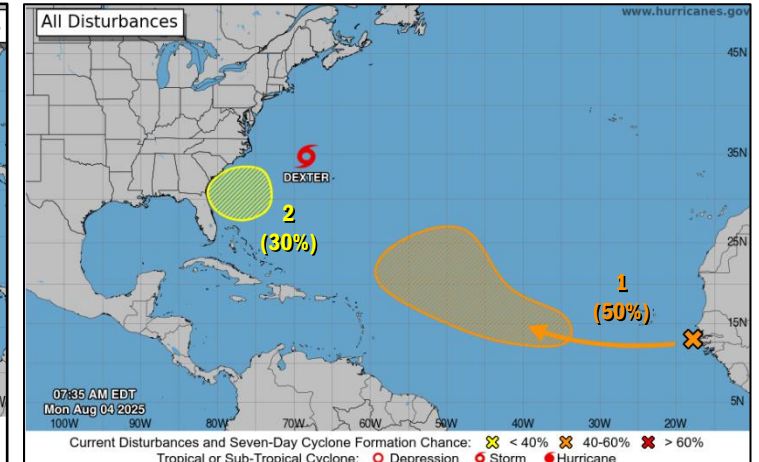
Tropical Depression Eight-E: (Advisory #1 as of 2:00 a.m. ET)

- Located 835 miles SW of the Southern tip of Baja California
- Maximum sustained winds near 35 mph with higher gusts
- Moving WNW near 15 mph
- Slight strengthening is forecast during the next couple of days

Disturbance 1: (as of 8:00 a.m. ET)

- Located off the coast of Central America and southern Mexico
- A tropical depression could form later this week
- Formation chance – 48-hour: Low (10%); 7-day: Medium (60%)

Atlantic



Tropical Storm Dexter: (Advisory #2 as of 5:00 a.m. ET)

- Located 255 miles NW of Bermuda
- Maximum sustained winds near 45 mph with higher gusts
- Moving ENE near 12 mph
- Tropical-storm-force winds extend outward up to 115 miles
- Slight strengthening is forecast during the next couple of days. Dexter is likely to become post-tropical by Wednesday

Disturbance 1: (as of 8:00 a.m. ET)

- A tropical wave is forecasted to move off the west coast of Africa by late Monday
- A tropical depression could form late this week
- Formation chance – 48-hour: Low (near 0%); 7-day: Medium (50%)

Disturbance 2: (as of 8:00 a.m. ET)

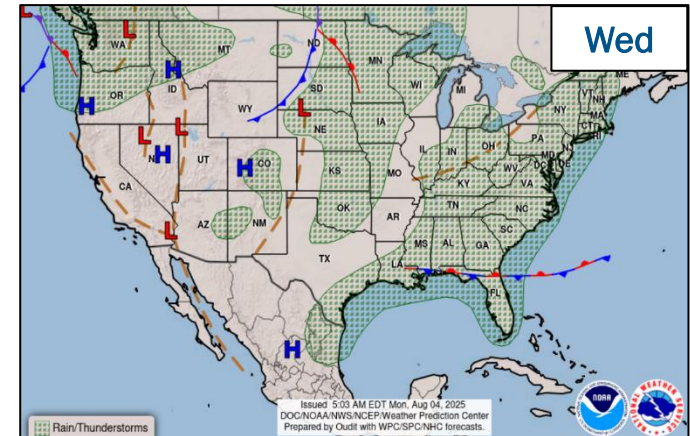
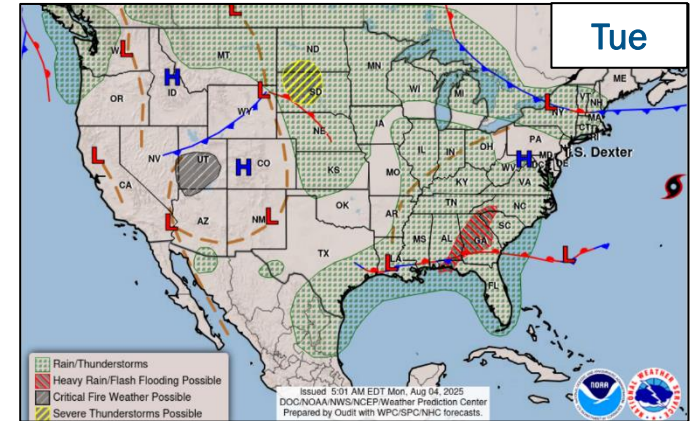
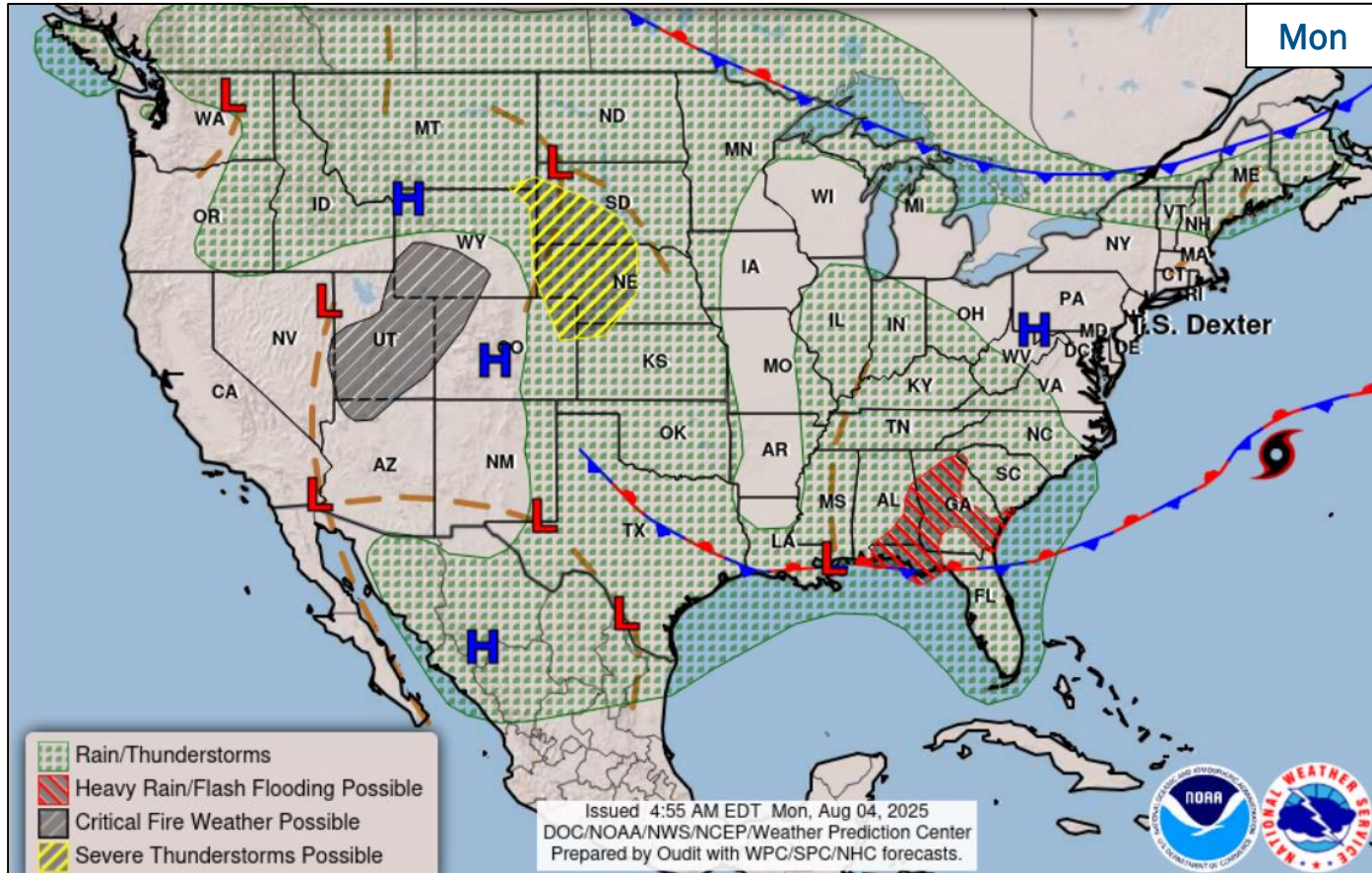
- Located a few hundred miles SE of the Carolinas
- Gradual development is possible midweek
- Formation chance – 48-hour: Low (near 0%); 7-day: Low (30%)

National Watch Center



FEMA

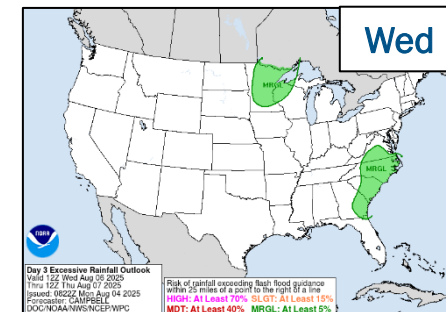
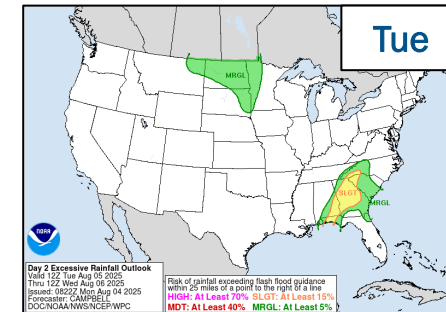
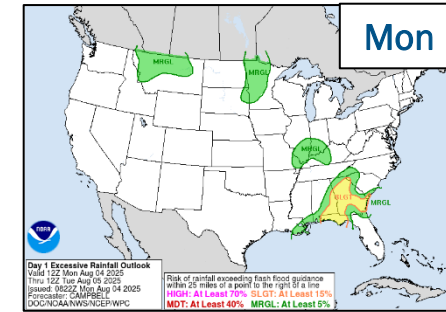
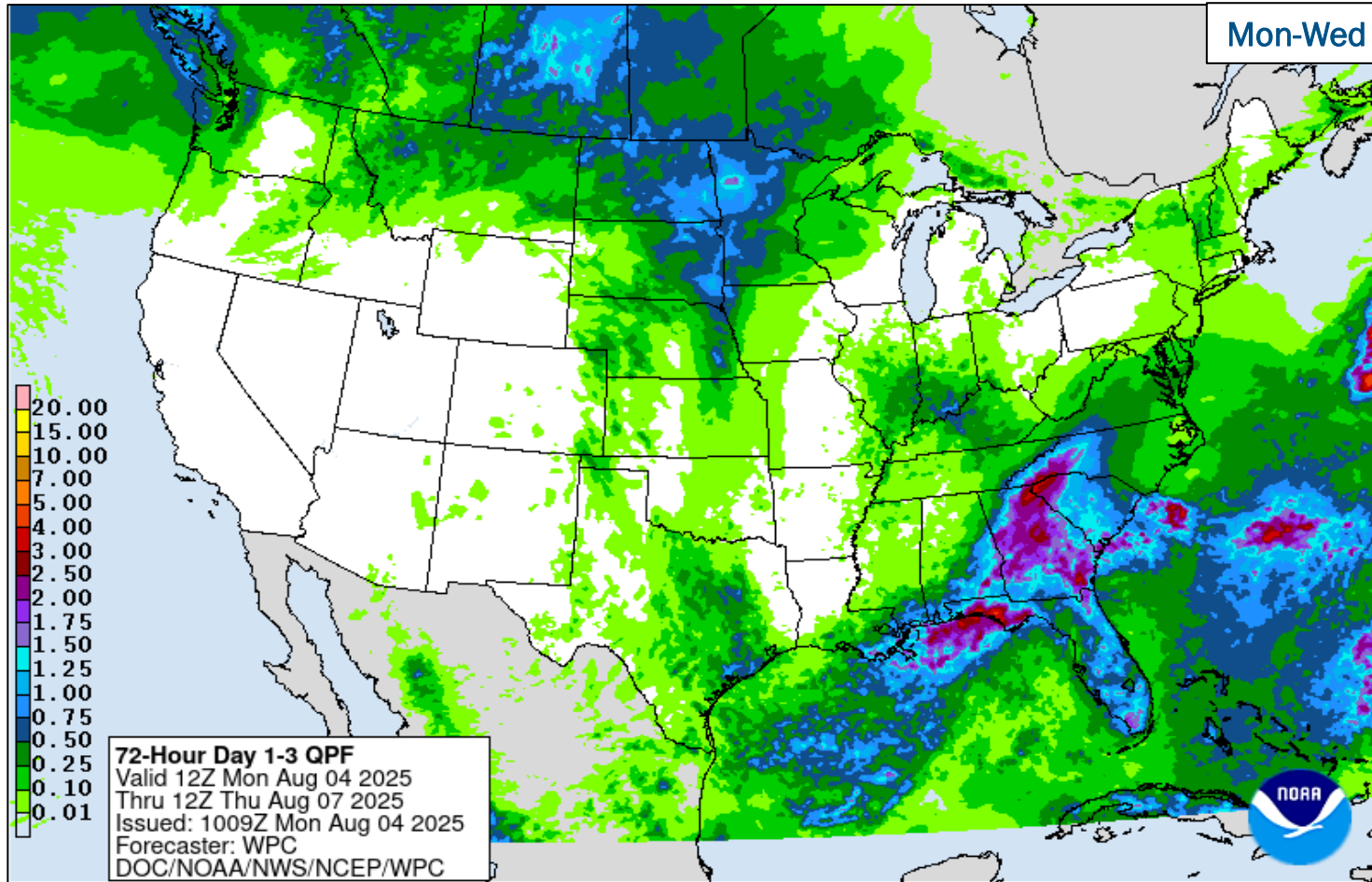
National Weather Forecast



FEMA

National Watch Center

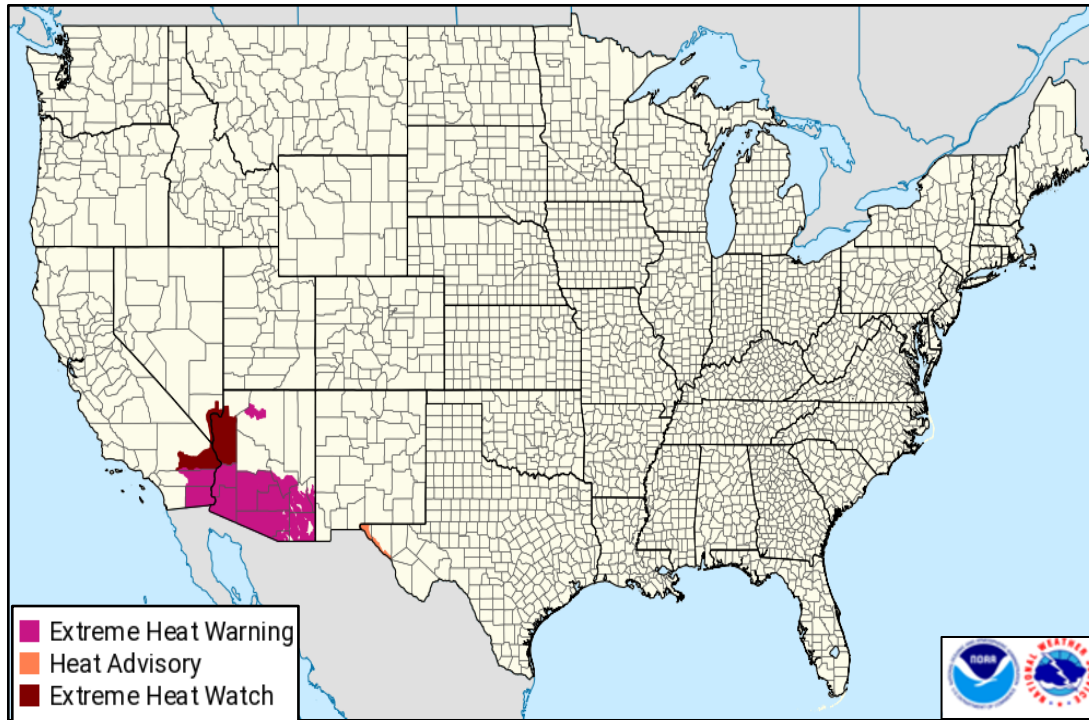
Precipitation & Excessive Rainfall



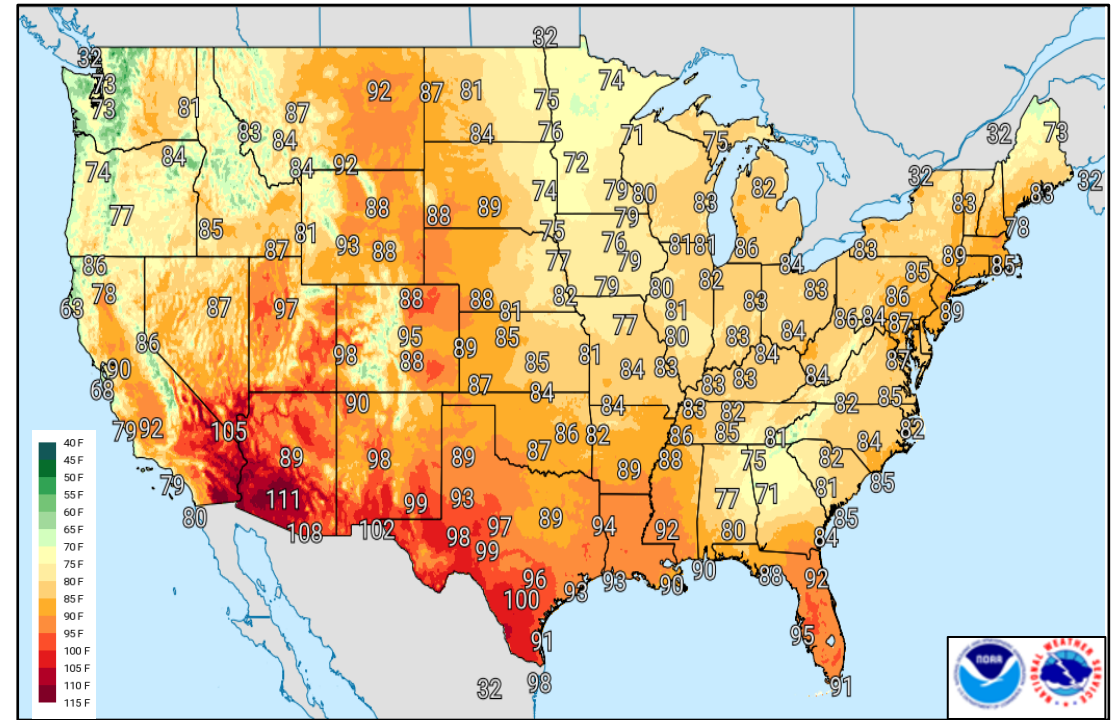
FEMA

National Watch Center

Excessive Heat – Aug 4



Watches & Warnings

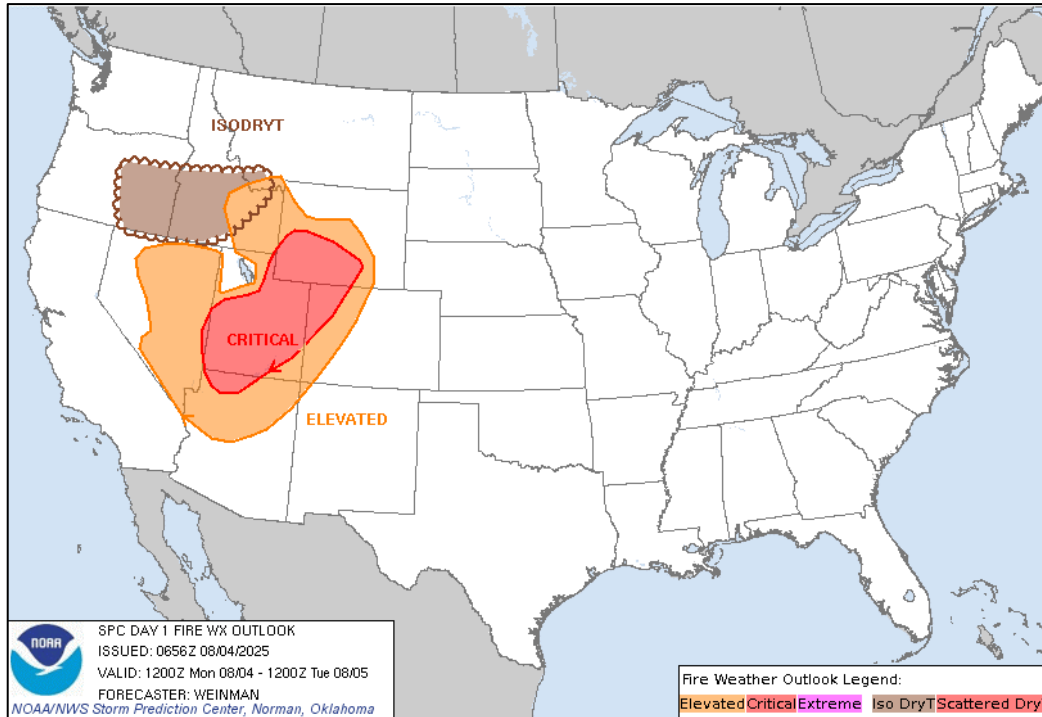


High Temperature Forecast

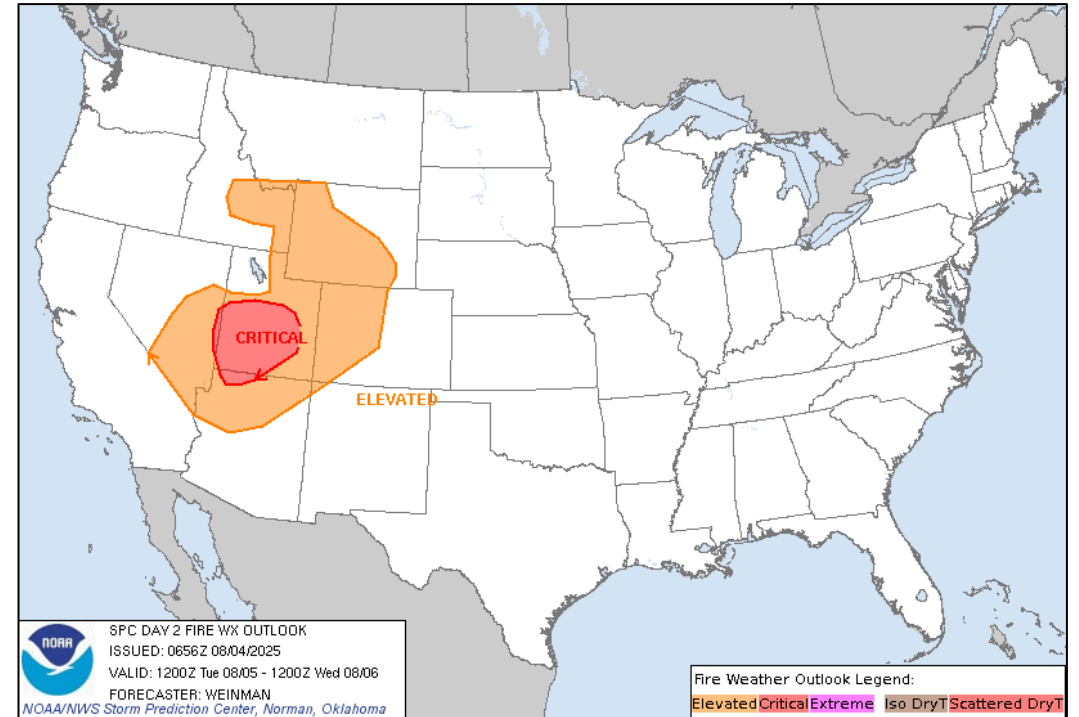


FEMA

Fire Weather Outlook



Today



Tomorrow




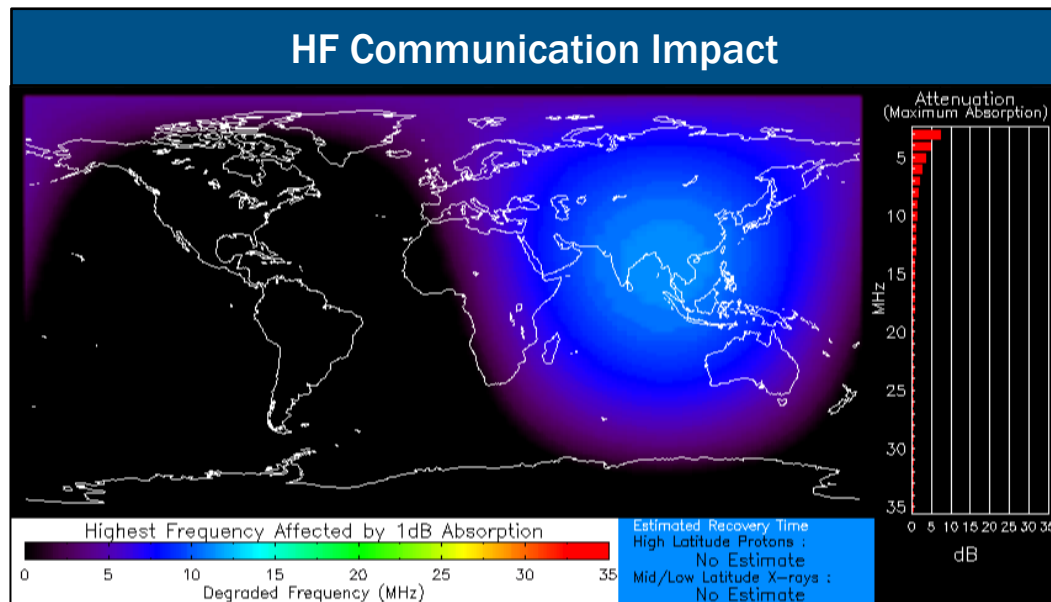
FEMA

National Watch Center

Space Weather Outlook

Minor	Space Weather Activity	Geomagnetic Storms	Solar Radiation	Radio Blackouts
Past 24 Hours	None	None	None	None
Next 24 Hours	None	None	None	None

For further information on NOAA Space Weather Scales refer to: <http://www.swpc.noaa.gov/noaa-scales-explanation>
 For further information on Sunspot Activity refer to: <https://www.swpc.noaa.gov/phenomena/sunspotssolar-cycle>



FEMA

Wildfire Summary

Fire Name (County, ST)	FMAG #	Acres Burned	Percent Contained	Evacuations	Structures (Homes / Other)			Fatalities / Injuries
					Threatened	Damaged	Destroyed	
Monroe Canyon (Sevier/Piute, UT)	5600-FM-UT	61,632 (+4,514)	13% (+9)	M: 220	H: 110	H: 0	H: 10	0 / 6 (+2)
				V: 0	O: 102	O: 0	O: 4	
Peavine (Washoe, NV) FINAL	5602-FM-NV	119 (+44)*	35% (+35%)*	M: LIFTED*	H: 100	H: 0	H: 0	0 / 0
				V: 0	O: 8	O: 0	O: 0	

(Evacuations: M = Mandatory / V = Voluntary; Structures: H = Homes and Mixed Commercial/Residential / O = Non-residential Commercial/Other Minor Structures)

*FEMA Region IX SPOTREP, as of 9:27 p.m.ET



FEMA

FEMA Common Operating Picture

17 Joint Field Offices **64 + 7** Major Disasters **11** Direct Housing Missions **14** RSF-Supported Disasters **6** Joint Recovery Offices

Monday
August 4, 2025
8:30 a.m. ET

FEMA HQ	
NWC	NRCC
Monitoring	Steady State
FEMA REGIONS	
Watch	RRCC
Monitoring I	Rostered
Monitoring II	Rostered
Monitoring III	Rostered
Monitoring IV	Rostered
Monitoring V	Rostered
Monitoring VI	Rostered
Monitoring VII	Rostered
Monitoring VIII	Rostered
Monitoring IX	Rostered
Monitoring X	Rostered

N-IMATs	
2-5 Teams Available	
Red	
White	
Blue	
Gold	
HS	

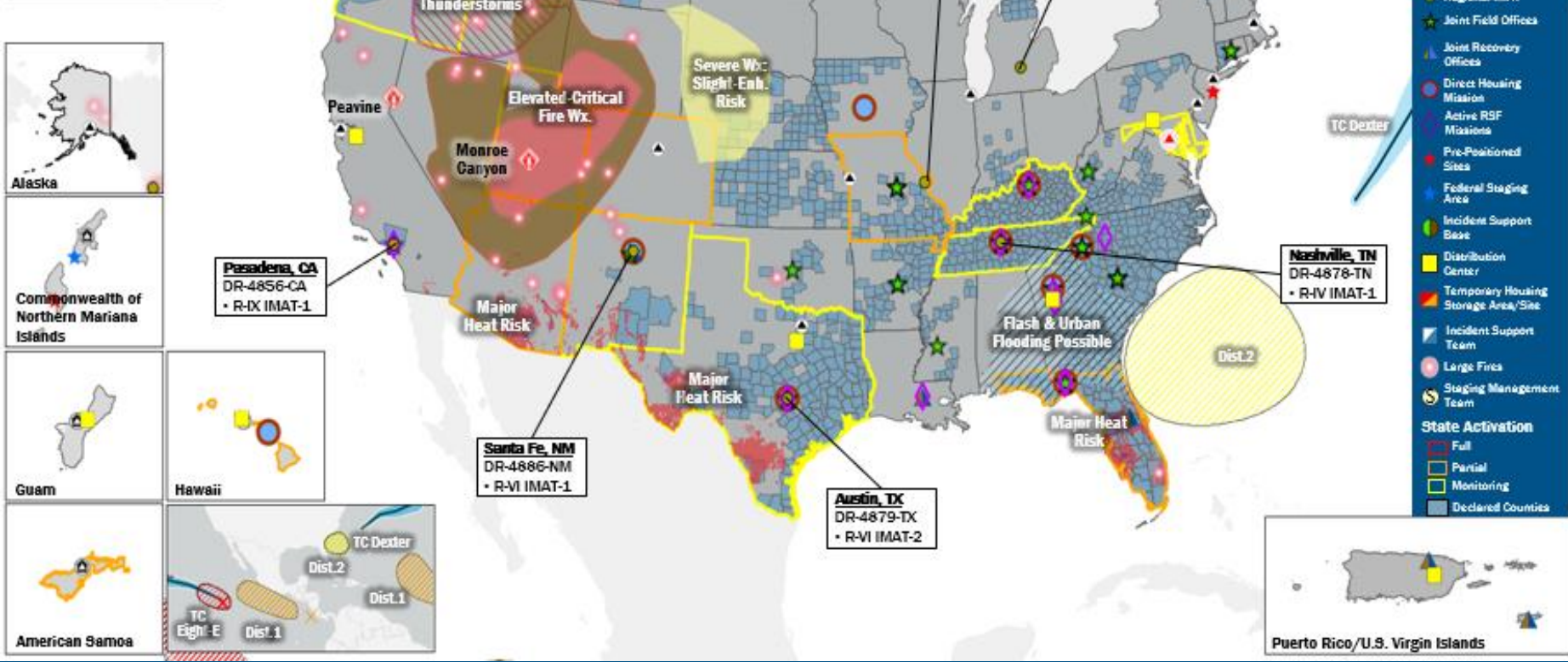
R-IMATs	
4-6 Teams Available	
I	1
II	2
III	3
IV-1	TN (Jun 23)
IV-2	
V	MI (Jul 27)
VI-1	NM (Jul 9)
VI-2	TX (Jul 6)
VII	MO (Jun 10)
VIII	MT (Jul 6)
IX-1	CA (Jan 8)
IX-2	
X	

Notes:
NRCC/RWCs/RRCCs:
• RV RWC: Staffing
State EOCs:
• AZ/CO/HI/OR/UT/WA: Wildfires
• MD/MD: Severe Weather
• FL/KY/TN: Previous Incidents
• AS/MD/NM/TX: Flooding

Volunteer Force	
Rostered 7,985	Deployed 3
Surge Capacity Force	
Rostered 8,065	Deployed 0

Fully Mission Capable (FMC)
Partially Mission Capable (PMC)
Not Mission Capable (NMC)
Deployed

REGIONAL BREAKDOWN				
	JFO	DR	EM	JRD
I	1	2	0	0
II	0	0	0	2
III	2	7	1	0
IV	7	21	5	1
V	0	2	0	0
VI	4	9	1	3
VII	1	15	0	0
VIII	1	1	0	0
IX	1	3	0	0
X	0	1	0	0



- FMAC
- FEMA HQ
- Regional Offices
- National IMAT
- Regional IMAT
- Joint Field Offices
- Joint Recovery Offices
- Direct Housing Mission
- Active RSF Missions
- Pre-Positioned Sites
- Federal Staging Area
- Incident Support Base
- Distribution Center
- Temporary Housing Storage Area/Site
- Incident Support Team
- Large Fires
- Staging Management Team
- State Activation
 - Full
 - Partial
 - Monitoring
 - Declared Counties

IM Workforce

12,199 Assigned
4,307 (+27) Unavailable
5,745 (-67) Deployed
17% (+1) / 2,147 (+40) Available

IM Cadre Availability

18 (-1) Cadres ≤ 25% Availability
Alternative Dispute Resolution: 0% (0/31); Civil Rights: 18% (26/147); Disaster Survivor Assistance 25% (270/1,088); External Affairs: 11% (37/331); Environmental Planning and Historic Preservation: 9% (65/703); Field Leadership: 9% (11/126); Financial Management: 13% (25/189); Hazard Mitigation: 8% (65/815); Human Resources: 10% (17/167); Individual Assistance: 18% (434/2,423); Interagency Recovery Coordination: 24% (58/245); Information Technology: 17% (109/628); Logistics: 18% (283/1,551); Operations: 11% (41/367); Public Assistance: 13% (281/2,099); Planning: 6% (23/380); Safety: 13% (12/93); Security: 17% (19/112)

MERS

≥ 66%
33 Assigned
3 Unavailable
0 Deployed
30 Available

US&R

≥ 66%
28 Assigned
3 Unavailable
0 Deployed
25 Available

FCO

≤ 1 Type I
40 Assigned
1 Unavailable
35 (22 FCO) Deployed
4 Available

Joint Preliminary Damage Assessments

Region	State / Location	Incident	IA	Number of Counties		Start - End
			PA	Requested	Complete	
I	VT	Severe Storms & Heavy Rainfall Jul 10	IA	0	0	N/A
			PA	2	0	7/29 - TBD



FEMA

Declaration Requests in Process – 3

State / Tribe / Territory – Incident Description	Type	IA	PA	HM	Requested
CTM* – Severe Storms, Flooding, and Straight-line Winds	DR		X	X	Jul 17
ND – Severe Storms, Straight-line Winds, and Tornadoes	DR		X	X	Jul 21
NE – Severe Storms and Straight-line Winds	DR		X	X	Jul 24

*Crow Tribe of Montana



FEMA



FEMA

Helping people before, during, and after disasters.



Scan to subscribe to this briefing.