

FEMA National Watch Center

Daily Operations Briefing

Saturday, August 2, 2025

8:30 a.m. ET



FEMA

National Current Ops / Monitoring

New Significant Incidents / Ongoing Ops

- No new significant incidents / operations

Hazard Monitoring

- Severe Weather – Southern/Central Plains
- Excessive Rainfall / Flash Flooding – Southeast and Central/Southern Plains
- Excessive Heat – Gulf Coast States and Southwest
- Fire Weather – Central Great Basin to Central Rockies and Northern Intermountain
- Tropical Activity:
 - Atlantic:
 - Disturbance 1: Low (20%)
 - Eastern and Central Pacific:
 - Hurricane Gil (CAT 1)
 - Disturbance 1: High (80%)
 - Disturbance 2: Med (40%)

Disaster Declaration Activity

- No new declaration activity

Event Monitoring

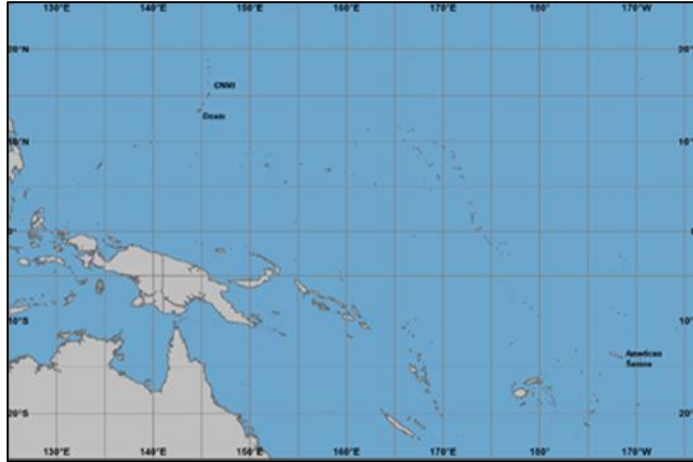
- No new significant events



FEMA

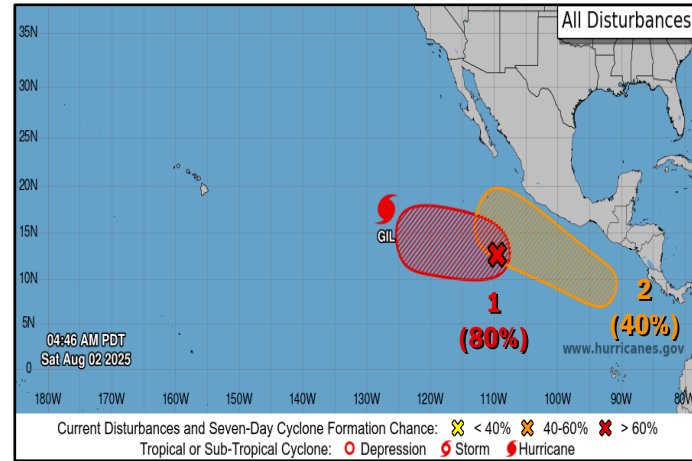
Tropical Outlook

Western Pacific



- No tropical cyclones threatening the U.S. territories

Central and Eastern Pacific



Hurricane Gil (CAT 1): (Advisory #9 as of 5:00 a.m. ET)

- See following slide

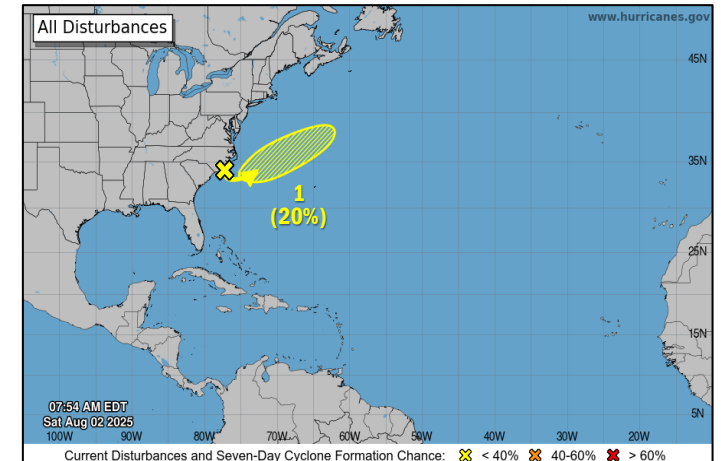
Disturbance 1: (as of 8:00 a.m. ET)

- Expected to form well southwest of southwestern Mexico in the next day or two; moving WNW at 10 to 15 mph
- Gradual development possible; a tropical depression is likely to form by late this weekend or early next week
- Formation chance – 48 hour: Med (50%); 7-day: High (80%)

Disturbance 2: (as of 8:00 a.m. ET)

- Forecast to form offshore off the coast of Central America and southern Mexico by mid-week; moving WNW at 10 to 15 mph
- Formation chance – 48-hour: Low (near 0%); 7-day: Med (40%)

Atlantic



Disturbance 1: (as of 8:00 a.m. ET)

- An area of low pressure is expected to form on Saturday along a frontal system off the southeastern coast of the United States.
- Additional slow development could occur through early next week as the system moves slowly east-northeastward.
- Formation chance – 48 hour: Low (10%); 7-day: Low (20%)




FEMA

Hurricane Gil (CAT 1) – Eastern Pacific

Hurricane Gil: (Advisory #9 as of 5:00 a.m. ET)

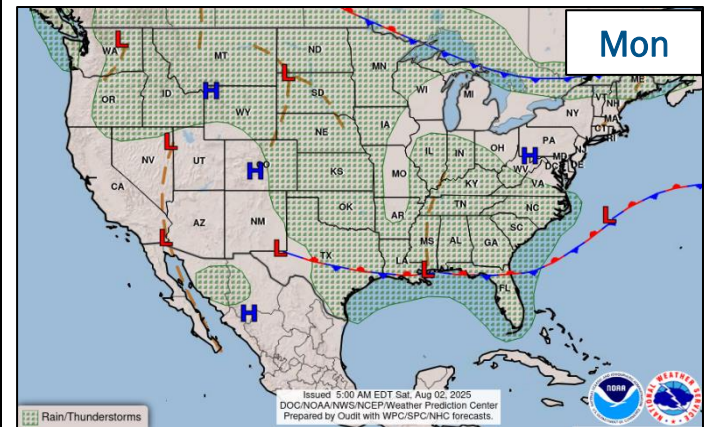
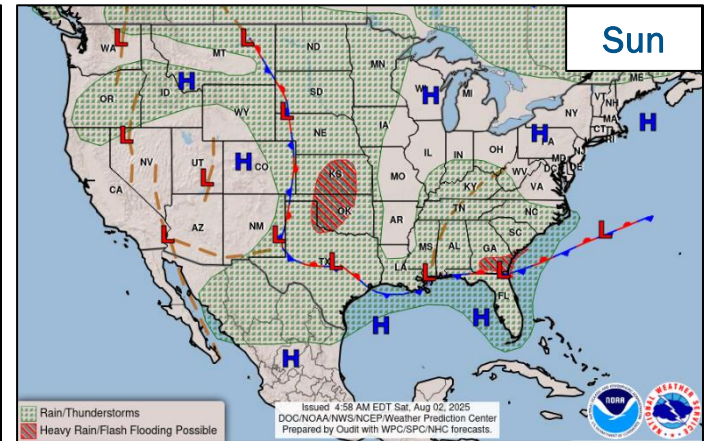
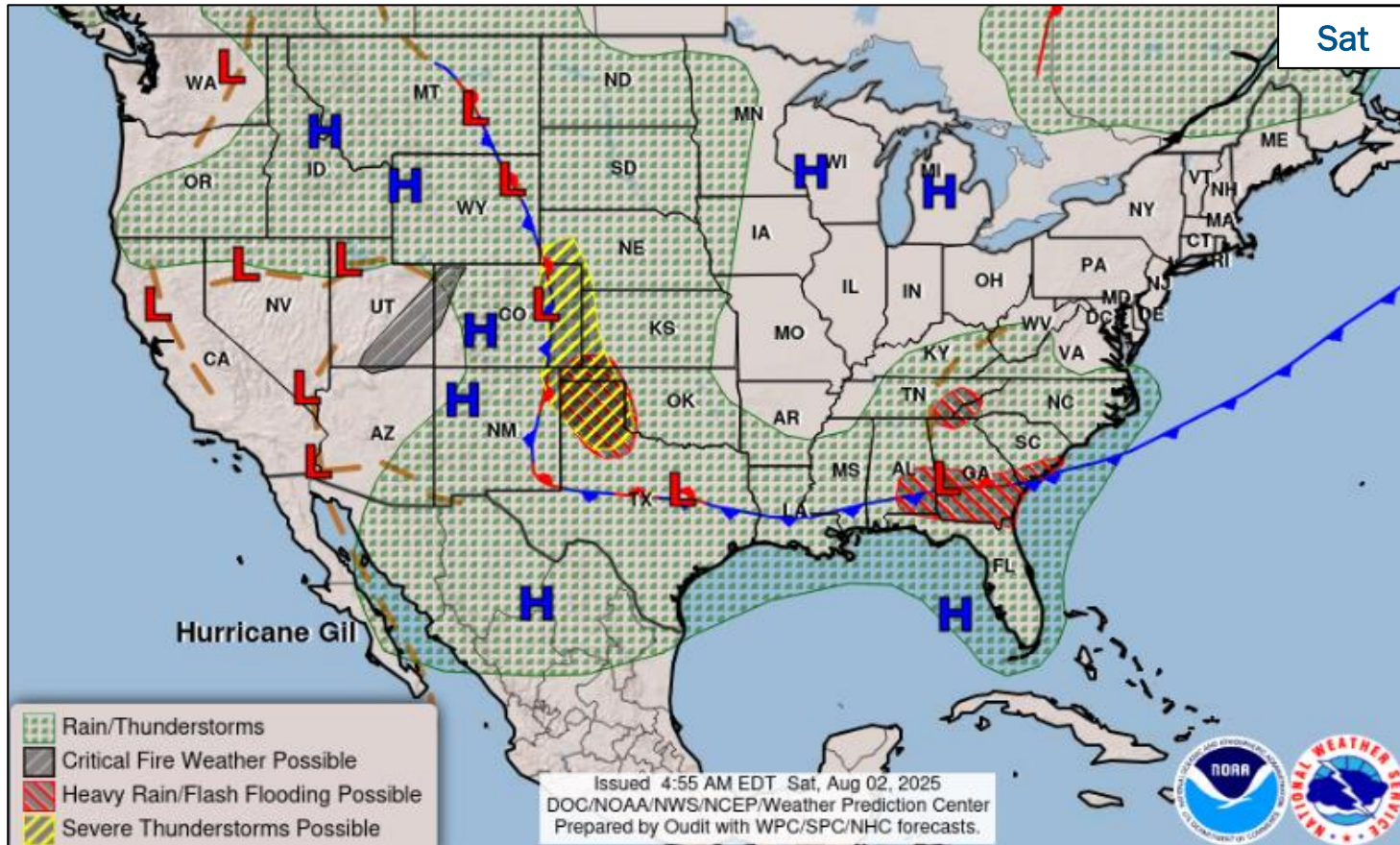
- Located **1,160 miles WSW** of the southern tip of Baja California
- Moving **WNW at 20 mph**
- Maximum sustained winds **75 mph**
- **Hurricane-force winds extend outward up to 30 miles**; Tropical Storm force winds extend up to **140 miles** from the center
- **Weakening is forecast to begin on Saturday, and Gil is likely to become post-tropical as early as Sunday**



FEMA

National Watch Center

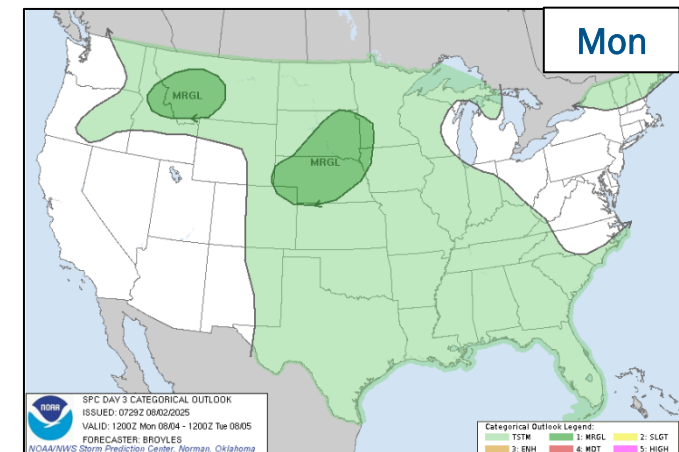
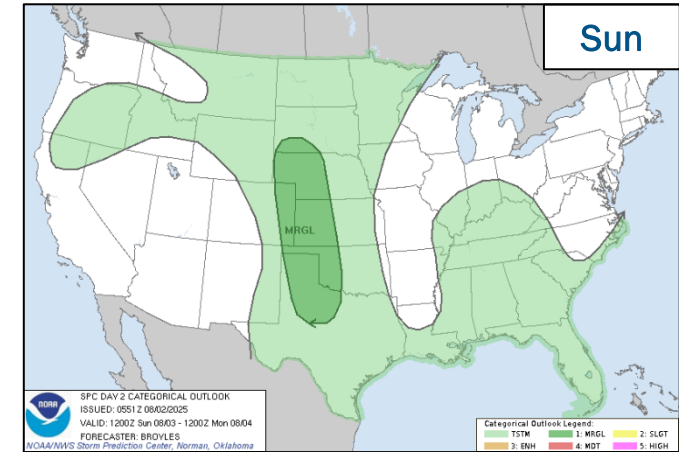
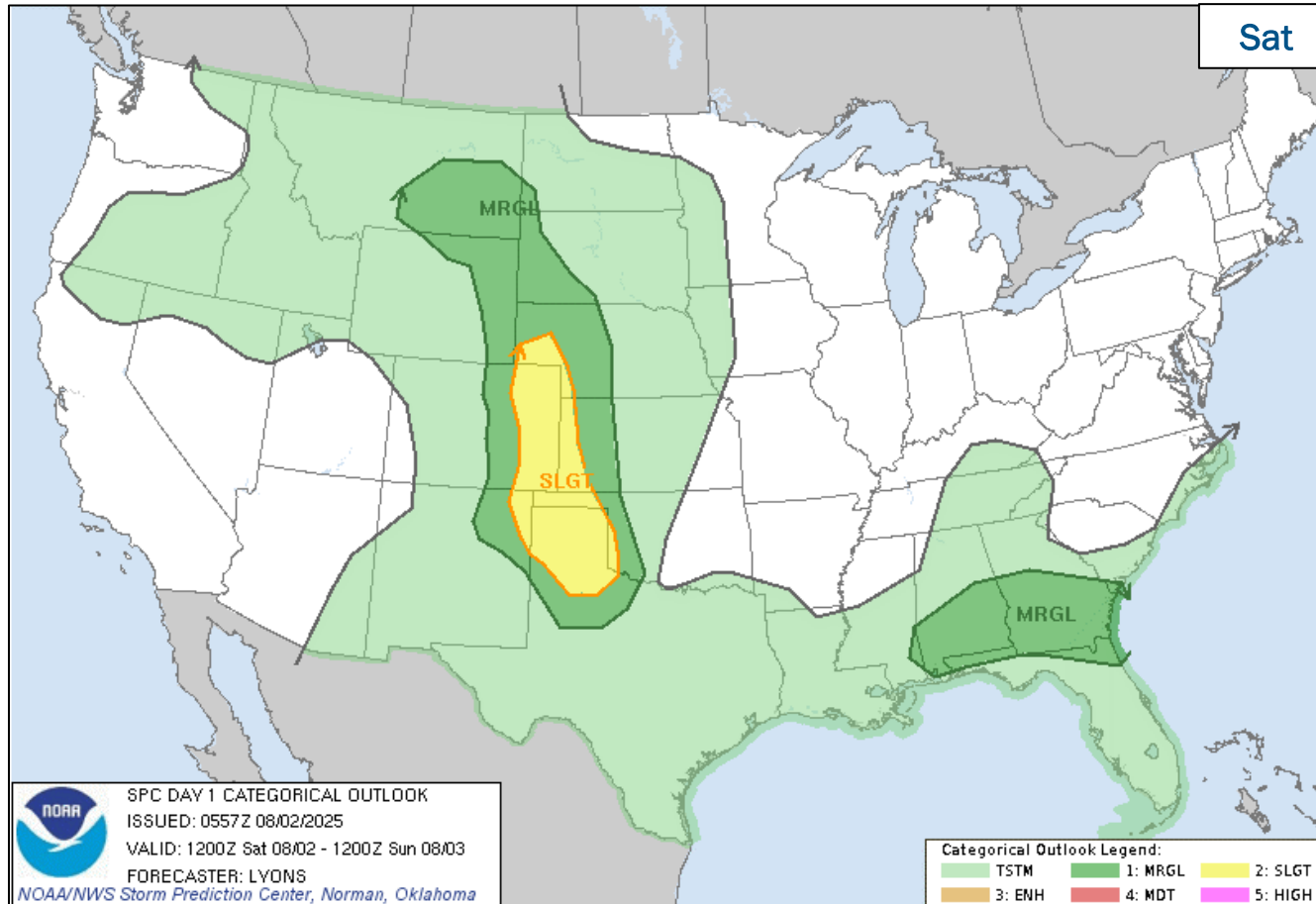
National Weather Forecast



FEMA

National Watch Center

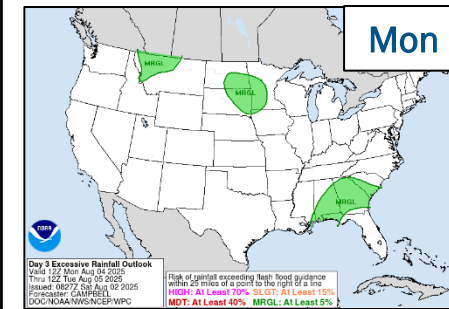
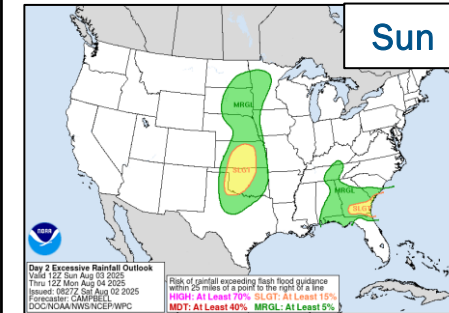
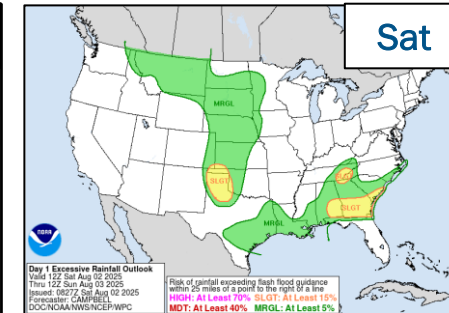
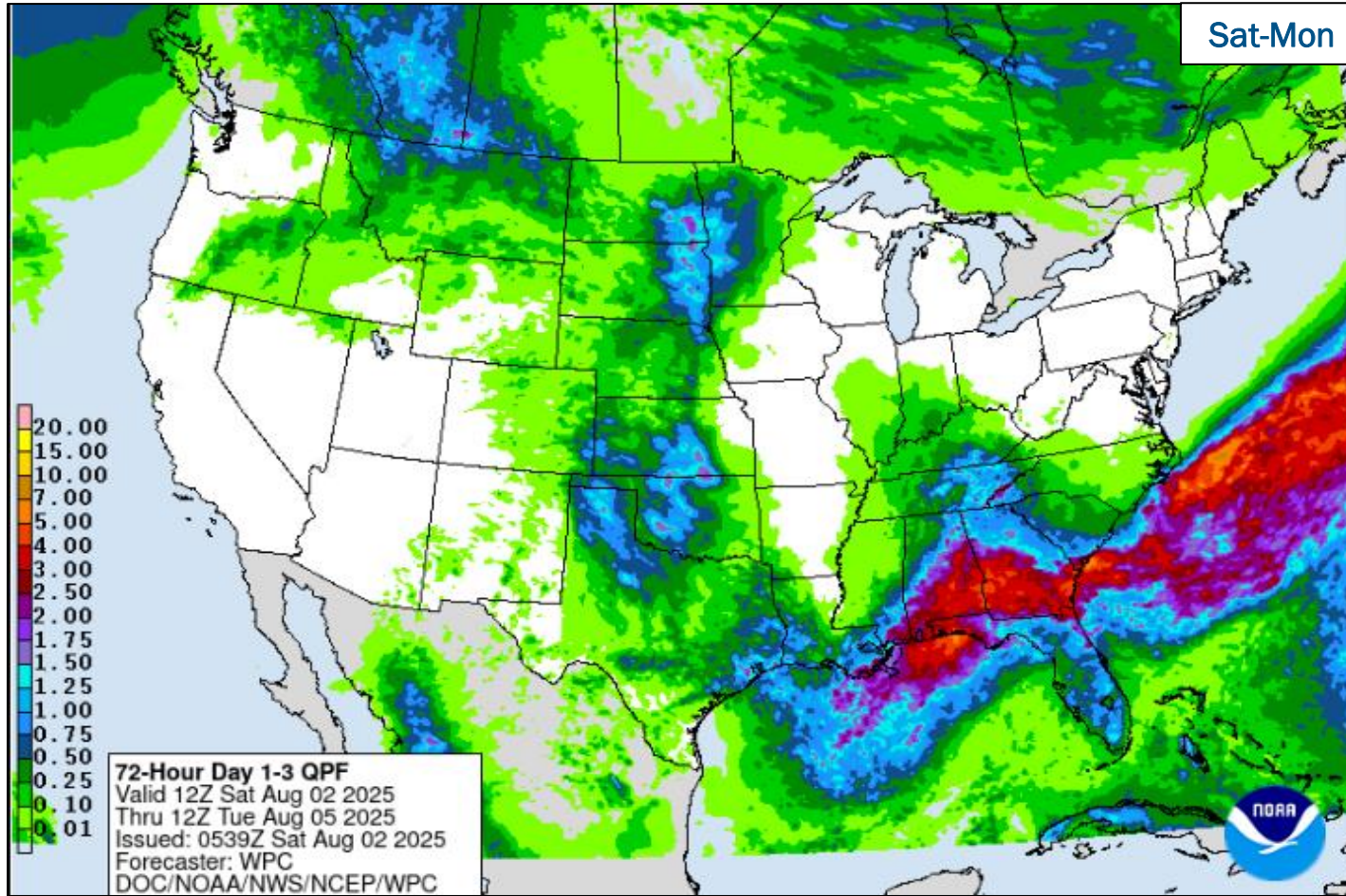
Severe Weather Outlook



FEMA

National Watch Center

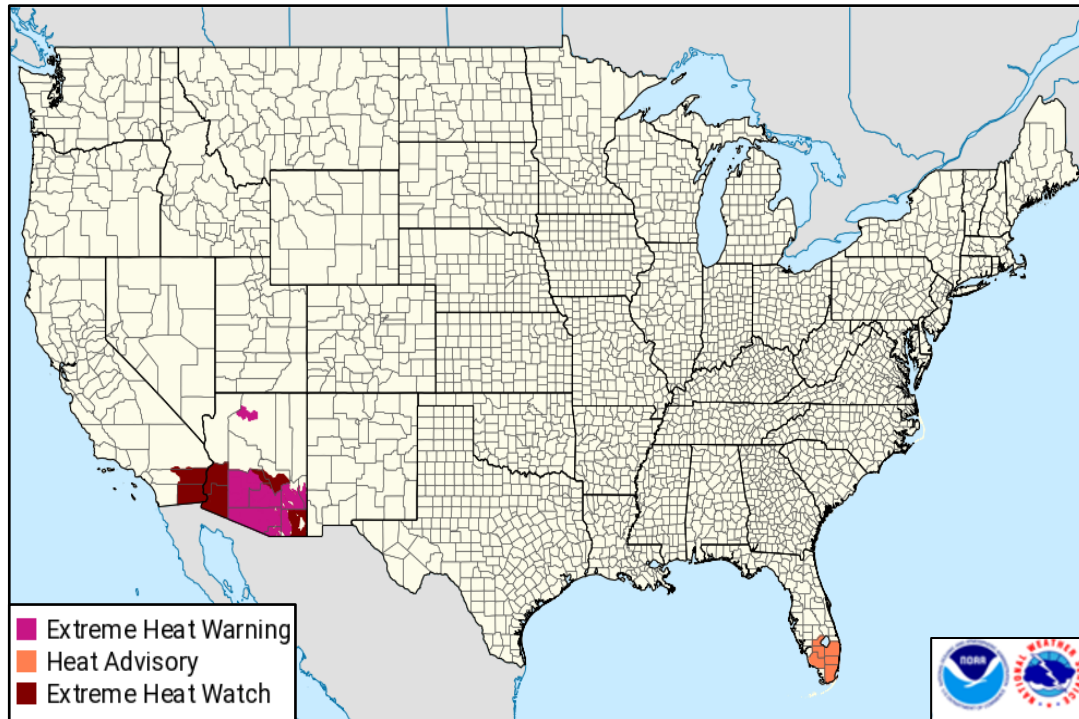
Precipitation & Excessive Rainfall



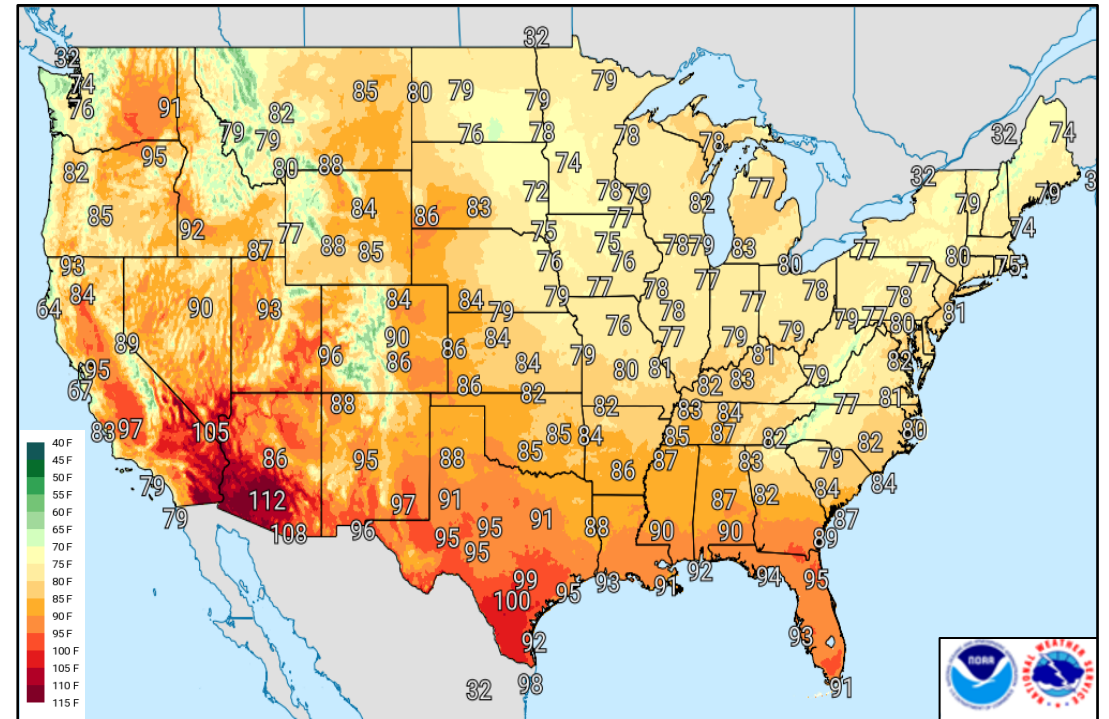
FEMA

National Watch Center

Excessive Heat – Aug 2



Watches & Warnings

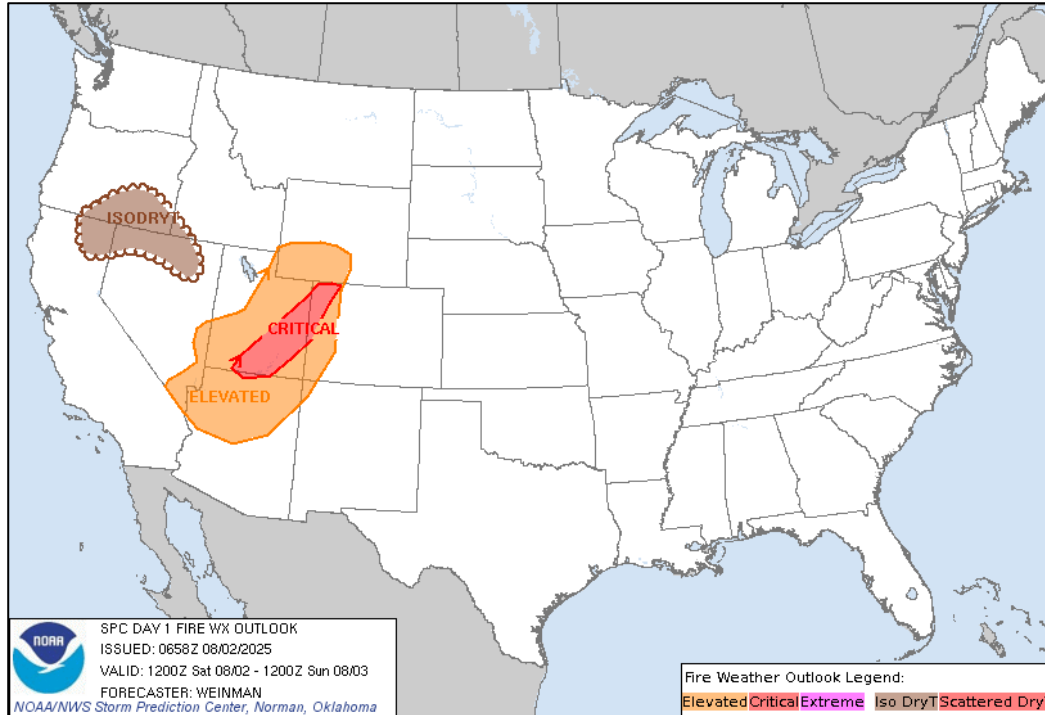


High Temperature Forecast

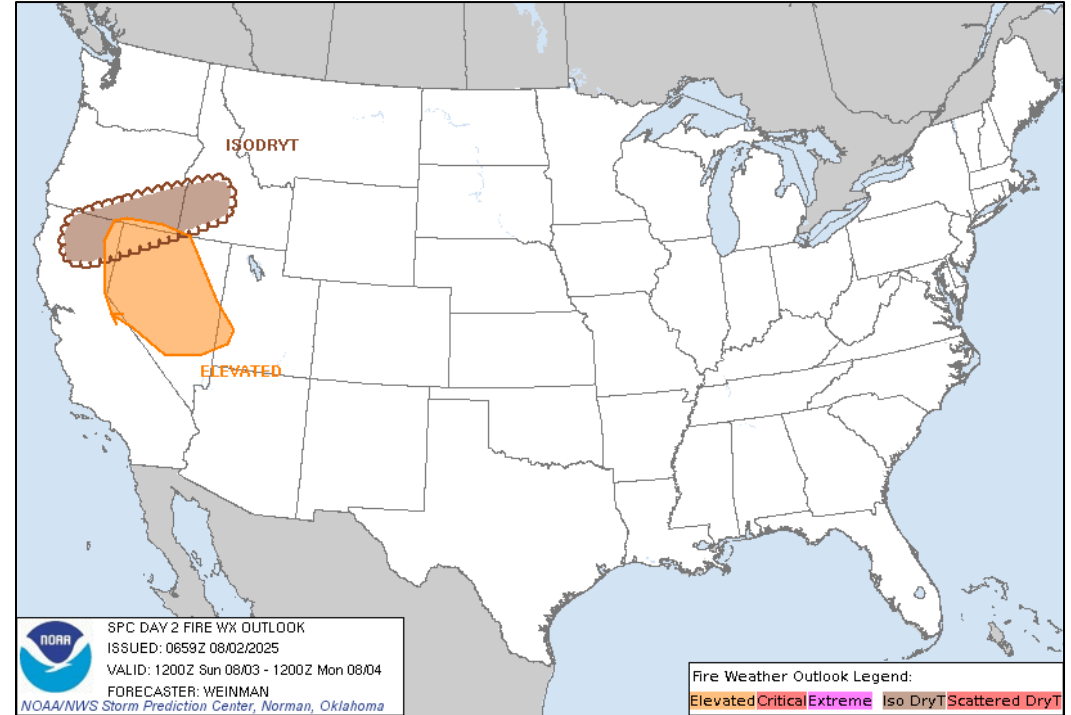


FEMA

Fire Weather Outlook



Today



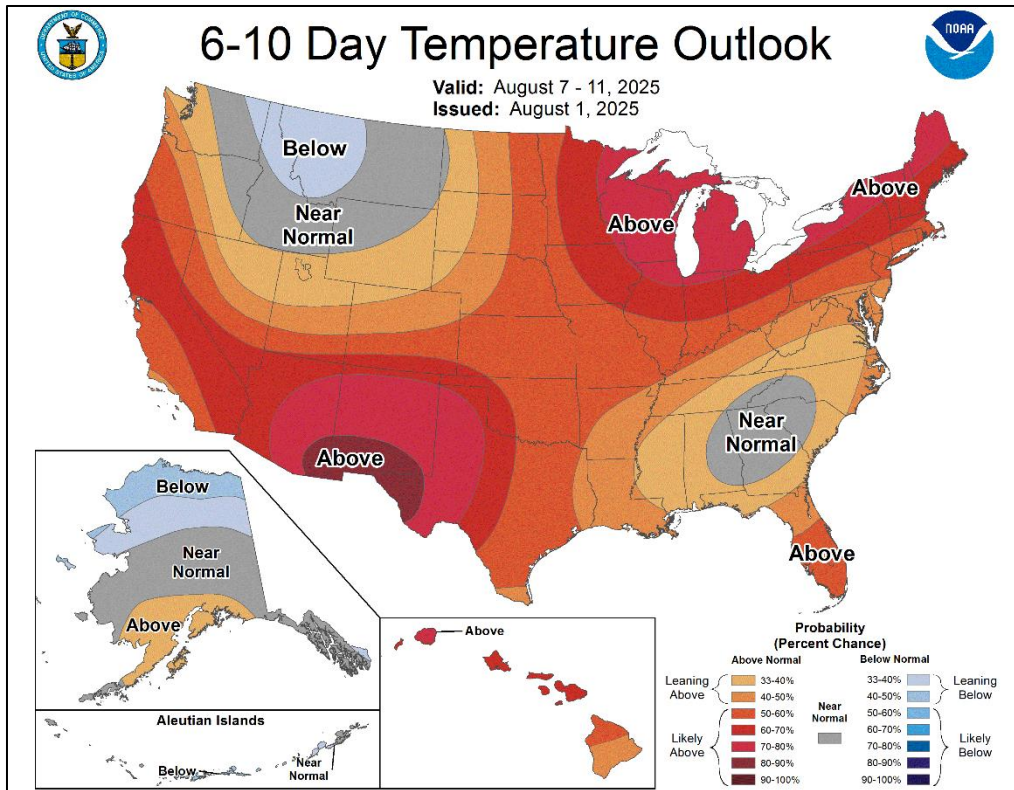
Tomorrow



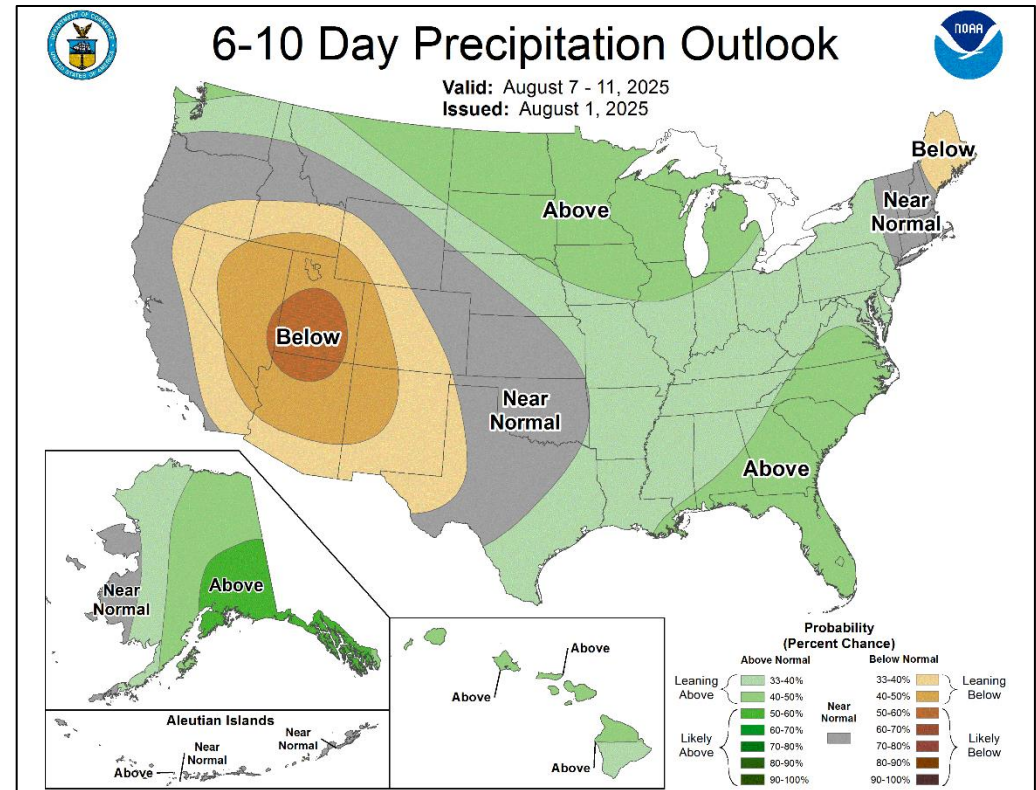
FEMA

National Watch Center

Long Range Outlooks – Aug 7-11



6-10 Day Temperature Probability



6-10 Day Precipitation Probability


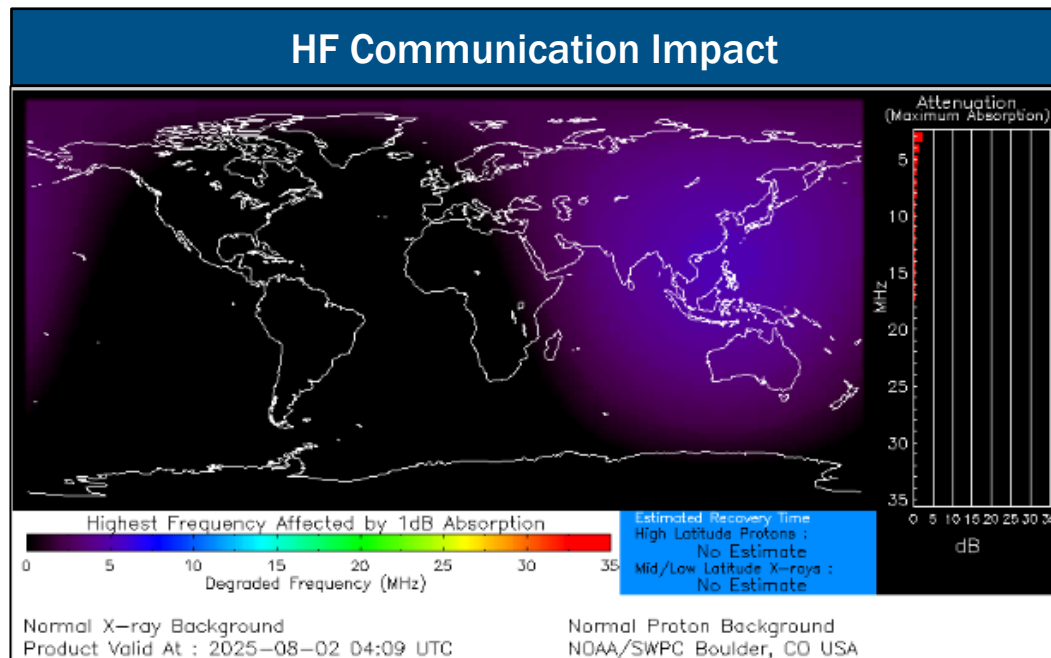


FEMA

Space Weather Outlook

Minor	Space Weather Activity	Geomagnetic Storms	Solar Radiation	Radio Blackouts
Past 24 Hours	None	None	None	None
Next 24 Hours	None	None	None	None

For further information on NOAA Space Weather Scales refer to: <http://www.swpc.noaa.gov/noaa-scales-explanation>
 For further information on Sunspot Activity refer to: <https://www.swpc.noaa.gov/phenomena/sunspotssolar-cycle>



FEMA

National Watch Center

Wildfire Summary

Fire Name (County, ST)	FMAG #	Acres Burned	Percent Contained	Evacuations	Structures (Homes / Other)			Fatalities / Injuries
					Threatened	Damaged	Destroyed	
Monroe Canyon (Sevier/Piute, UT)	5600-FM-UT	55,642 (+7,279)	5% (-2)	M: 220	H: 110	H: 0	H: 10	0 / 3
				V: 0	O: 102	O: 0	O: 4	

(Evacuations: M = Mandatory / V = Voluntary; Structures: H = Homes and Mixed Commercial/Residential / O = Non-residential Commercial/Other Minor Structures)



FEMA

FEMA Common Operating Picture

16 Joint Field Offices **Supporting** **64 + 7** Major Disasters Emergency Declarations **11** Direct Housing Missions **14** RSF-Supported Disasters **6** Joint Recovery Offices

Saturday August 2, 2025 8:30 a.m. ET

FEMA HQ	
NWC	NRCC
Monitoring	Steady State
FEMA REGIONS	
Watch	RRCC
Monitoring I	Rostered
Monitoring II	Rostered
Monitoring III	Rostered
Monitoring IV	Rostered
Monitoring V	Rostered
Monitoring VI	Rostered
Monitoring VII	Rostered
Monitoring VIII	Rostered
Monitoring IX	Rostered
Monitoring X	Rostered

N-IMATs	
2-5 Teams Available	
Red	
White	
Blue	
Gold	
HS	

R-IMATs	
4-6 Teams Available	
I	1
II	2
III	3
IV-1	TN (Jun 23)
IV-2	
V	MI/NJ (Jul 27)
VI-1	NM (Jul 9)
VI-2	TX (Jul 6)
VII	MO (Jun 10)
VIII	MT (Jul 6)
IX-1	CA (Jan 8)
IX-2	
X	

Notes:

NRCC/RWCs/RRCCs:

- RV RWC: Staffing
- RII IMAT: Training
- RV IMAT: Training (NU only)

State EOCs:

- AZ/CO/HI/OR/UT/WA: Wildfires
- MD/MO/NY: Severe Weather
- FL/KY/TN: Previous Incidents
- AS/MD/NM/TX: Flooding

Volunteer Force	
Rostered 7,985	Deployed 3
Surge Capacity Force	
Rostered 8,065	Deployed 0

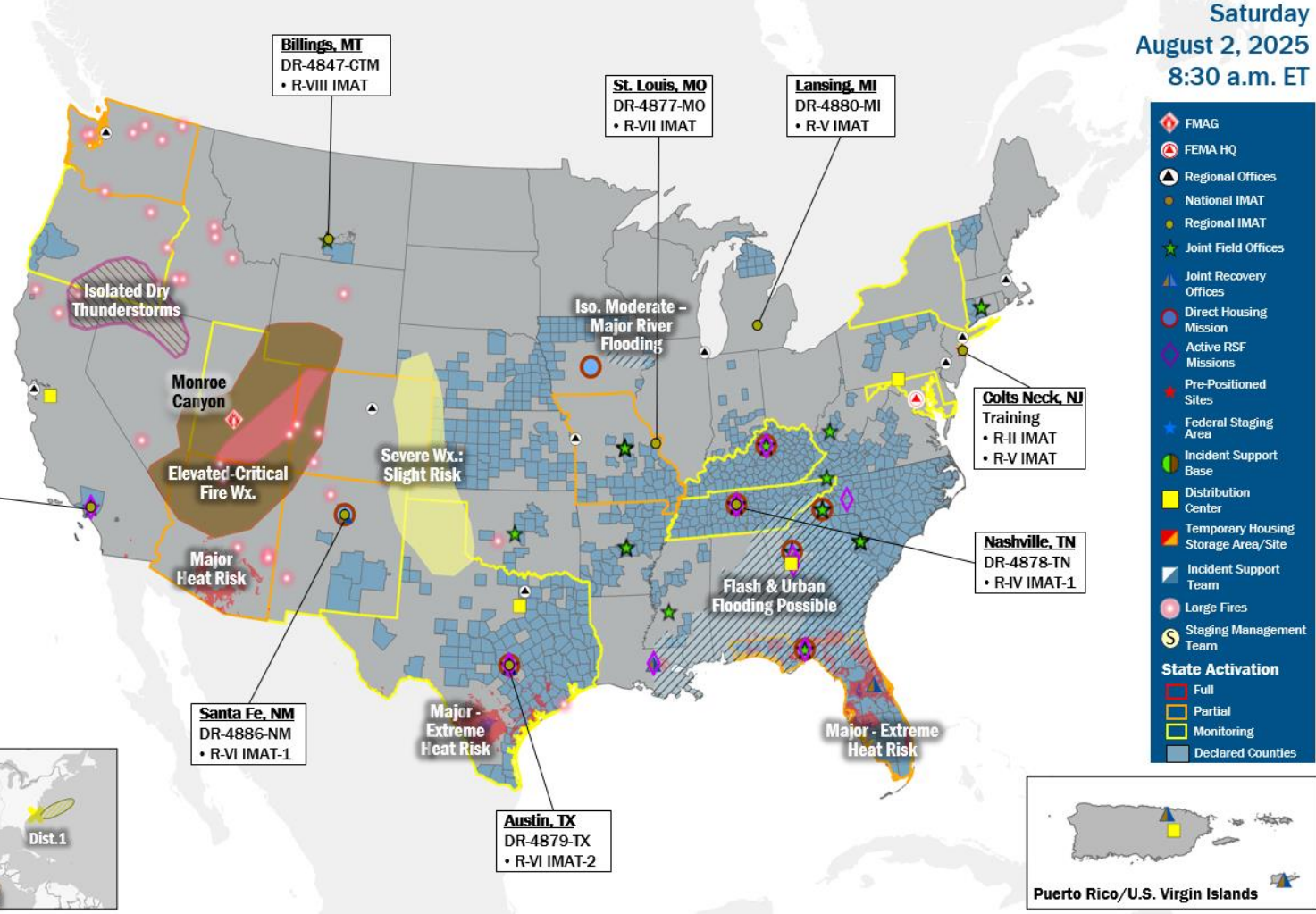
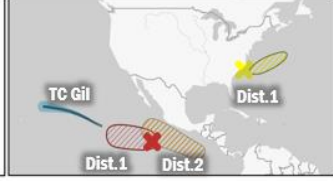
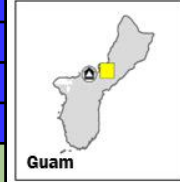
Fully Mission Capable (FMC)

Partially Mission Capable (PMC)

Not Mission Capable (NMC)

Deployed

REGIONAL BREAKDOWN				
	JFO	DR	EM	JRO
I	1	2	0	0
II	0	0	0	2
III	2	7	1	0
IV	7	21	5	1
V	0	2	0	0
VI	3	9	1	3
VII	1	18	0	0
VIII	1	1	0	0
IX	1	3	0	0
X	0	1	0	0



- FMAG
- FEMA HQ
- Regional Offices
- National IMAT
- Regional IMAT
- Joint Field Offices
- Joint Recovery Offices
- Direct Housing Mission
- Active RSF Missions
- Pre-Positioned Sites
- Federal Staging Area
- Incident Support Base
- Distribution Center
- Temporary Housing Storage Area/Site
- Incident Support Team
- Large Fires
- Staging Management Team
- State Activation**
- Full
- Partial
- Monitoring
- Declared Counties

IM Workforce

12,199 (+2) Assigned
 4,248 (-137) Unavailable
 5,875 (-25) Deployed

17% (+1) / 2,076 (+164) Available

IM Cadre Availability

18 Cadres ≤ 25% Availability

Alternative Dispute Resolution: 0% (0/31); Civil Rights: 16% (23/147); Disaster Field Training Operations: 13% (9/68); Disaster Survivor Assistance 24% (259/1,088); External Affairs: 11% (35/331); Environmental Planning and Historic Preservation: 9% (66/703); Field Leadership: 7% (9/126); Financial Management: 13% (25/189); Hazard Mitigation: 7% (60/815); Human Resources: 10% (17/167); Individual Assistance: 17% (419/2,423); Interagency Recovery Coordination: 23% (56/245); Information Technology: 17% (106/628); Logistics: 18% (273/1,551); Operations: 10% (37/367); Public Assistance: 13% (278/2,099); Planning: 6% (24/380); Safety: 13% (12/93); Security: 17% (19/112)

MERS

≥ 66%

33 Assigned
 3 Unavailable
 0 Deployed

30 Available

US&R

≥ 66%

28 Assigned
 3 Unavailable
 0 Deployed

25 Available

FCO

≤ 1 Type I

40 Assigned
 1 Unavailable
 35 (22 FCOR) Deployed

4 Available

Joint Preliminary Damage Assessments

Region	State / Location	Incident	IA	Number of Counties		Start - End
			PA	Requested	Complete	
I	VT	Severe Storms & Heavy Rainfall Jul 10	IA	0	0	N/A
			PA	2	0	7/29 - TBD
VII	KS	Severe Storms & Flooding Jun 14	IA	0	0	N/A
			PA	16	15 (+11)	6/30 - TBD



FEMA

Declaration Requests in Process – 3

State / Tribe / Territory – Incident Description	Type	IA	PA	HM	Requested
CTM* – Severe Storms, Flooding, and Straight-line Winds	DR		X	X	Jul 17
ND – Severe Storms, Straight-line Winds, and Tornadoes	DR		X	X	Jul 21
NE – Severe Storms and Straight-line Winds	DR		X	X	Jul 24

*Crow Tribe of Montana



FEMA



FEMA

Helping people before, during, and after disasters.



Scan to subscribe to this briefing.