

FEMA National Watch Center

# Daily Operations Briefing

Friday, August 1, 2025

8:30 a.m. ET



**FEMA**

# National Current Ops / Monitoring

## New Significant Incidents / Ongoing Ops

- No new significant incidents / operations

## Hazard Monitoring

- Severe Thunderstorms – Central/Northern Plains
- Heavy Rain / Flash Flooding – Northern Plains, Southeast, New Mexico, and Texas
- Excessive Heat – Southwest
- Fire Weather – Great Basin into Utah, Hawaii
- Tropical Activity:
  - Central Pacific:
    - Tropical Storm Iona
    - Disturbance 1 (CP92): Low (near 0%)
  - Eastern Pacific
    - Tropical Storm Gil
    - Disturbance 2: High (80%)
    - Disturbance 3: Low (20%)

## Disaster Declaration Activity

- One amendment issued

## Event Monitoring

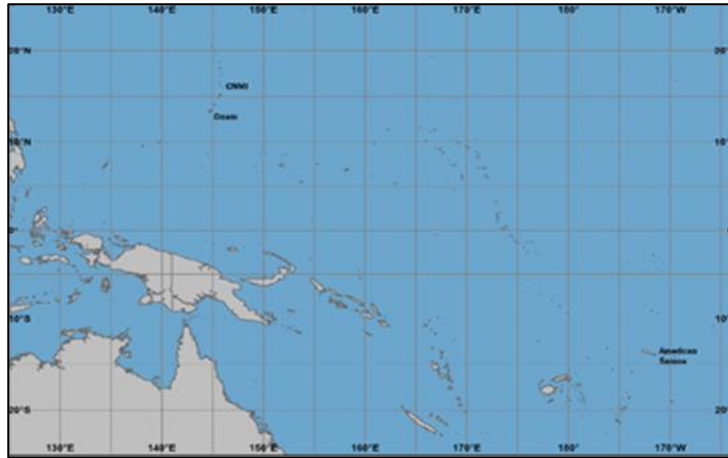
- No new significant events



**FEMA**

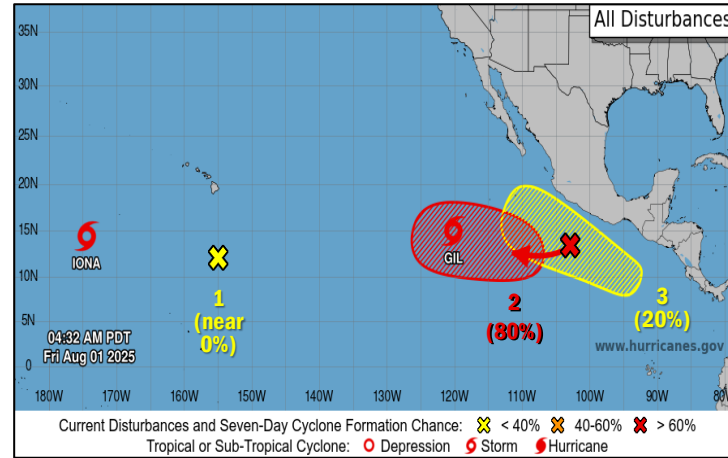
# Tropical Outlook

## Western Pacific



- No tropical cyclones threatening the U.S. territories

## Central and Eastern Pacific



**Tropical Storm Iona:** (Advisory #21, as of 5:00 a.m. ET)

- See following slides

**Tropical Storm Gil:** (Advisory #5 as of 5:00 a.m. ET)

- See following slides

**Disturbance 1 (CP92):** (as of 8:00 a.m. ET)

- Located SSE of Hilo, Hawaii
- Development is no longer anticipated
- Formation chance – 48-hour: Low (near 0%); 7-day: Low (near 0%)

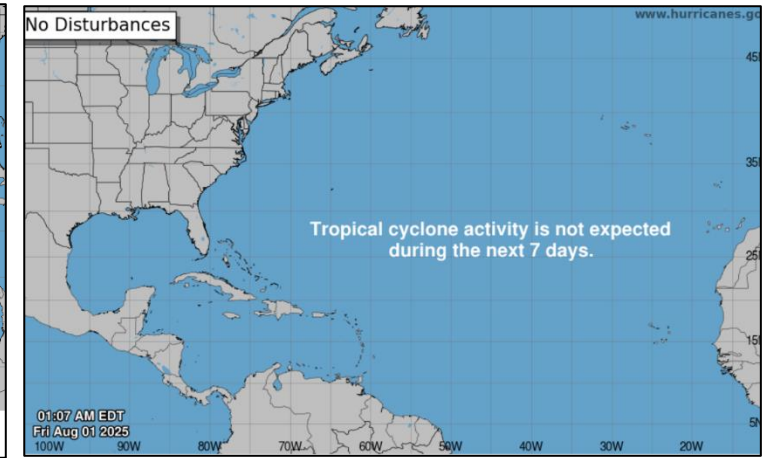
**Disturbance 2:** (as of 8:00 a.m. ET)

- Expected to form well south of southwestern Mexico in the next couple of days; moving WNW at 10 to 15 mph
- Gradual development possible; a tropical depression is likely to form by late this weekend or early next week
- Formation chance – 48 hour: Low (30%); 7-day: High (80%)

**Disturbance 3:** (as of 8:00 a.m. ET)

- Forecast to form offshore off the coast of Central America and southern Mexico by mid-week
- Formation chance – 48-hour: Low (near 0%); 7-day: Low (20%)

## Atlantic



- No tropical cyclone activity is expected during the next 7 days

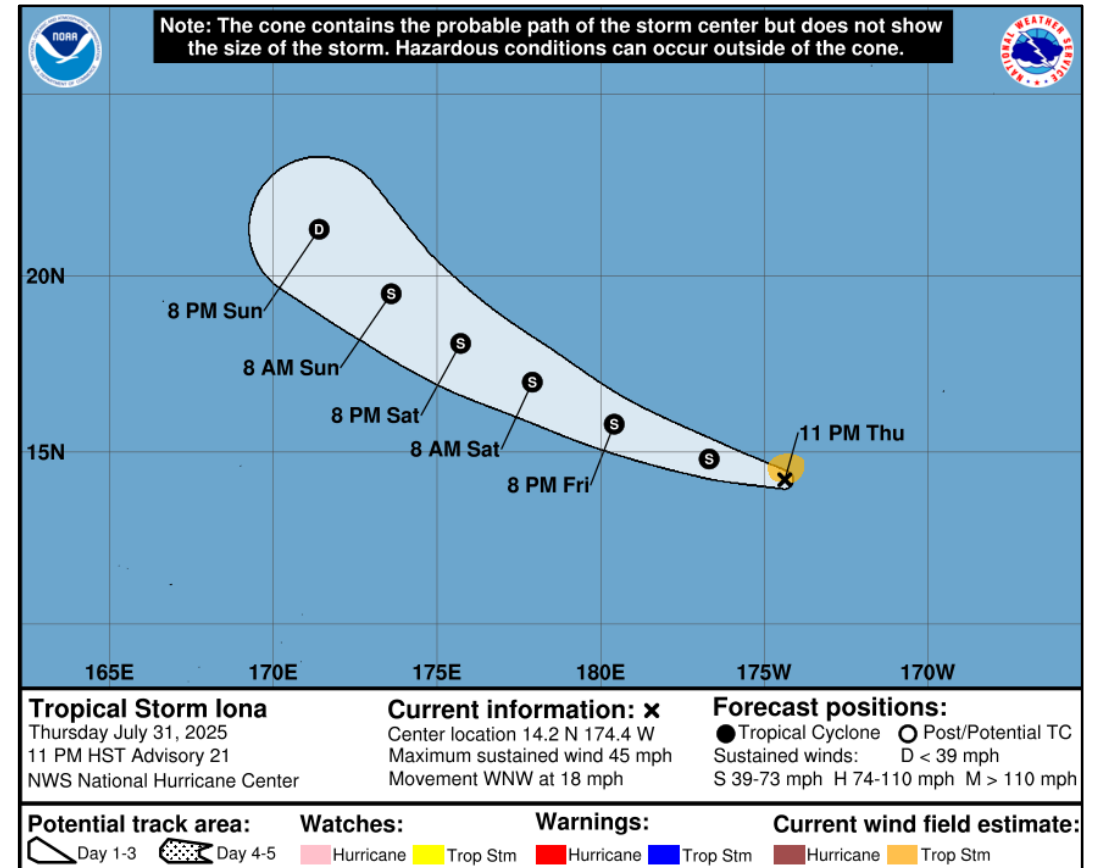


FEMA

# Tropical Storm Iona – Central Pacific

## Tropical Storm Iona: (Advisory #21 as of 5:00 a.m. ET)

- Located **1,190 miles WSW** of Honolulu, Hawaii
- Moving **WNW at 18 mph**
- Maximum sustained winds **45 mph**
- Tropical-storm-force winds extend outward up to **60 miles**
- **Little change in strength during the next day or two**
- **Gradual weakening is forecast to begin Sunday**




FEMA

# Tropical Storm Gil – Eastern Pacific

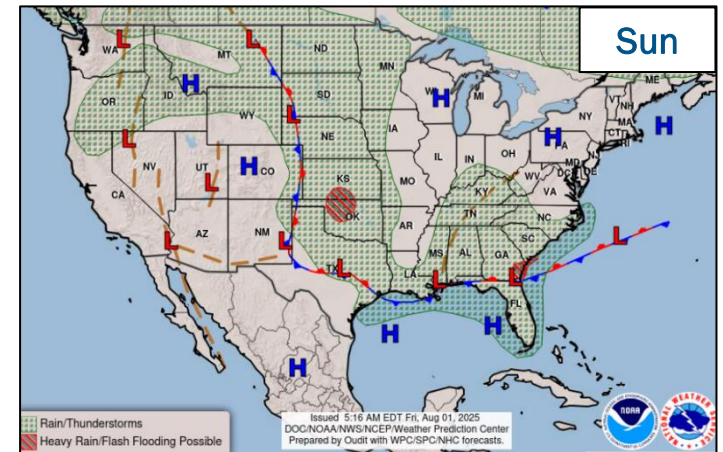
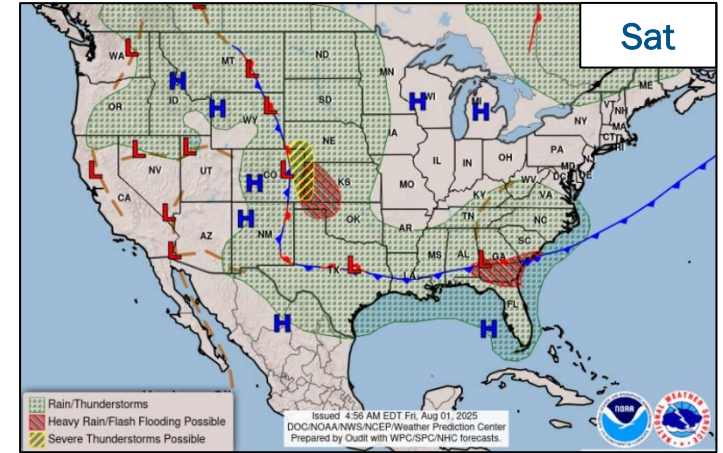
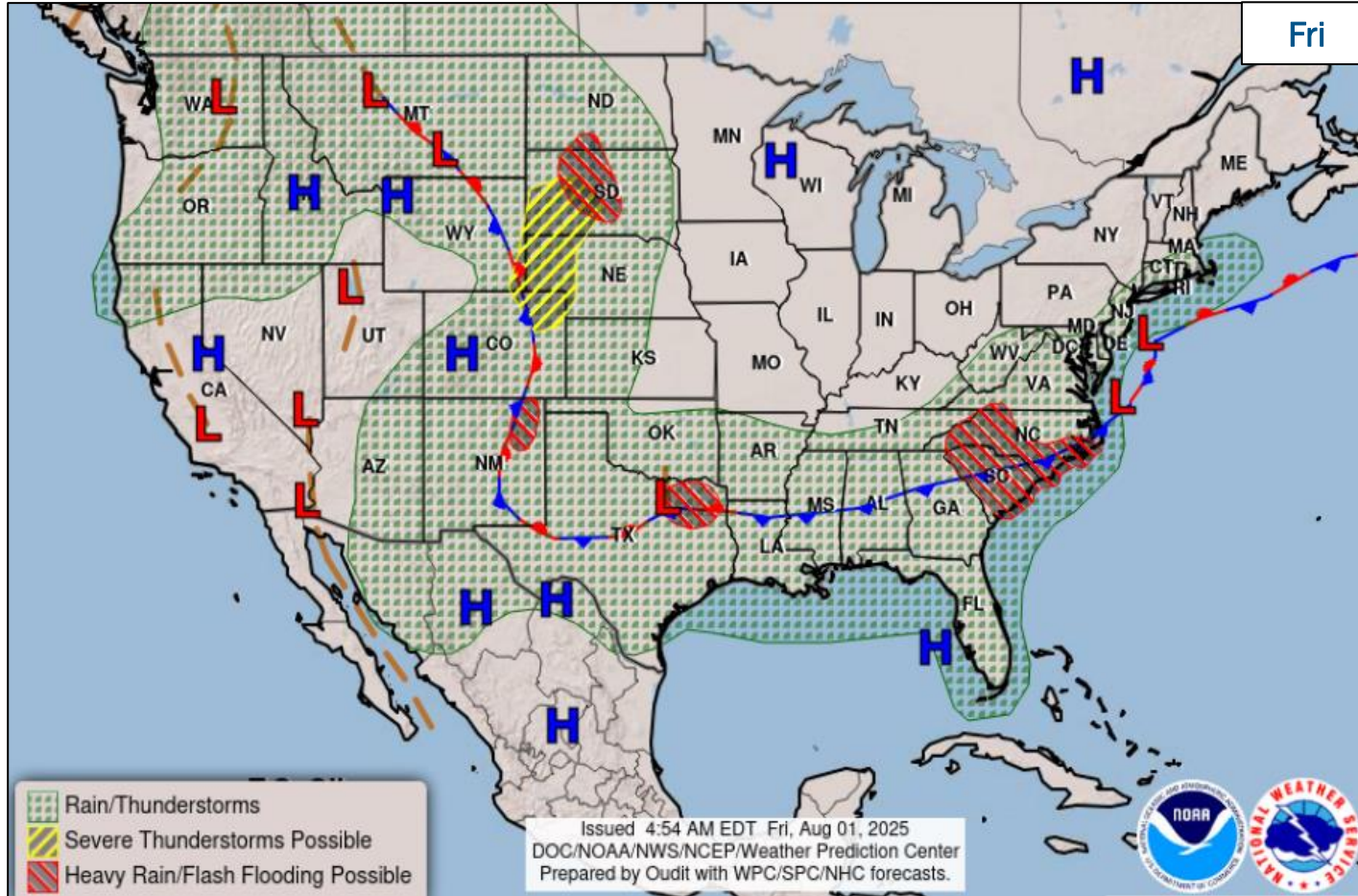
## Tropical Storm Gil: (Advisory #5 as of 5:00 a.m. ET)

- Located **870 miles SW** of the southern tip of Baja California
- Moving **WNW at 16 mph**
- Maximum sustained winds **65 mph**
- Tropical Storm winds extend up to **140 miles** from the center
- **Further strengthening is forecast; Gil is expected to become a hurricane today**



FEMA

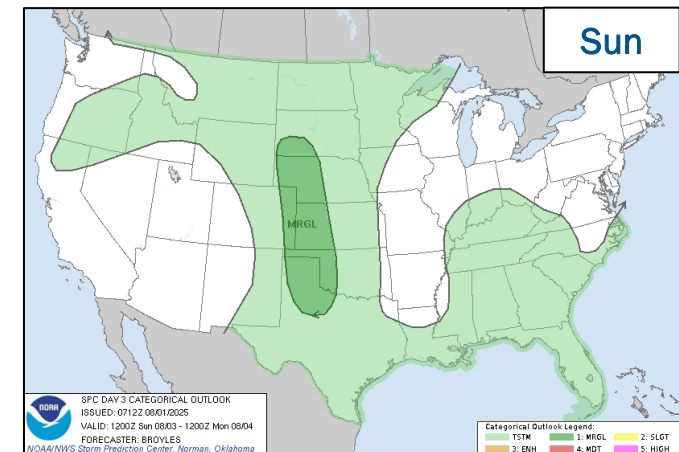
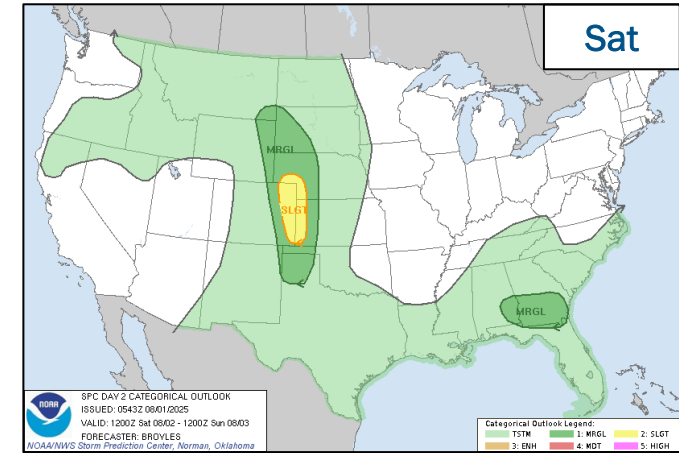
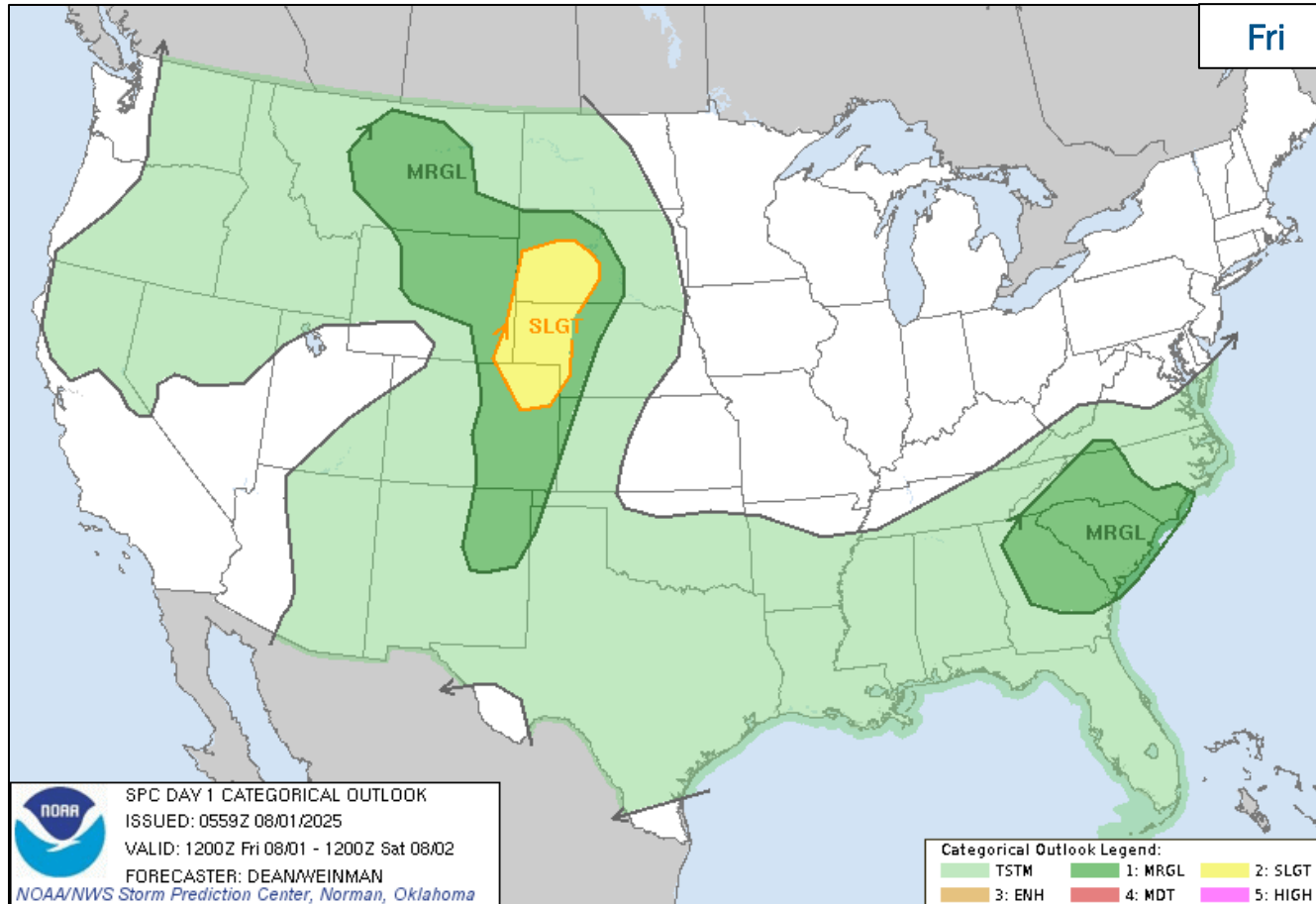
# National Weather Forecast



FEMA

National Watch Center

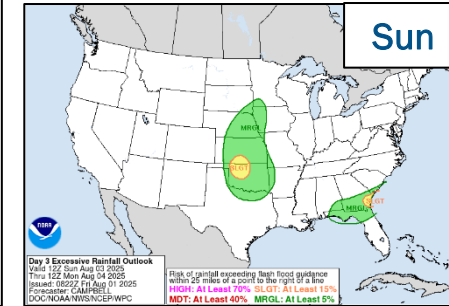
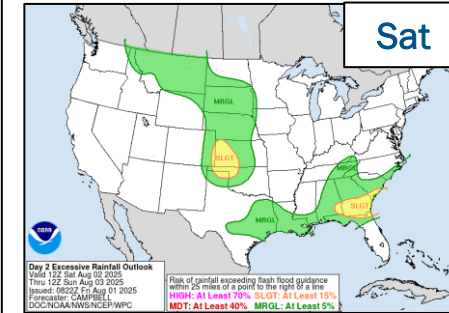
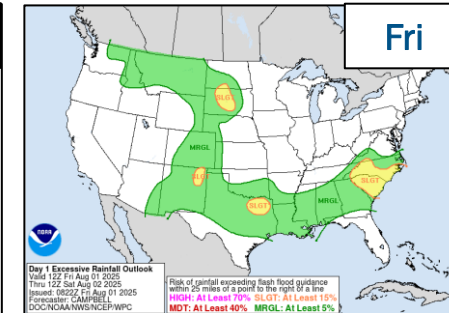
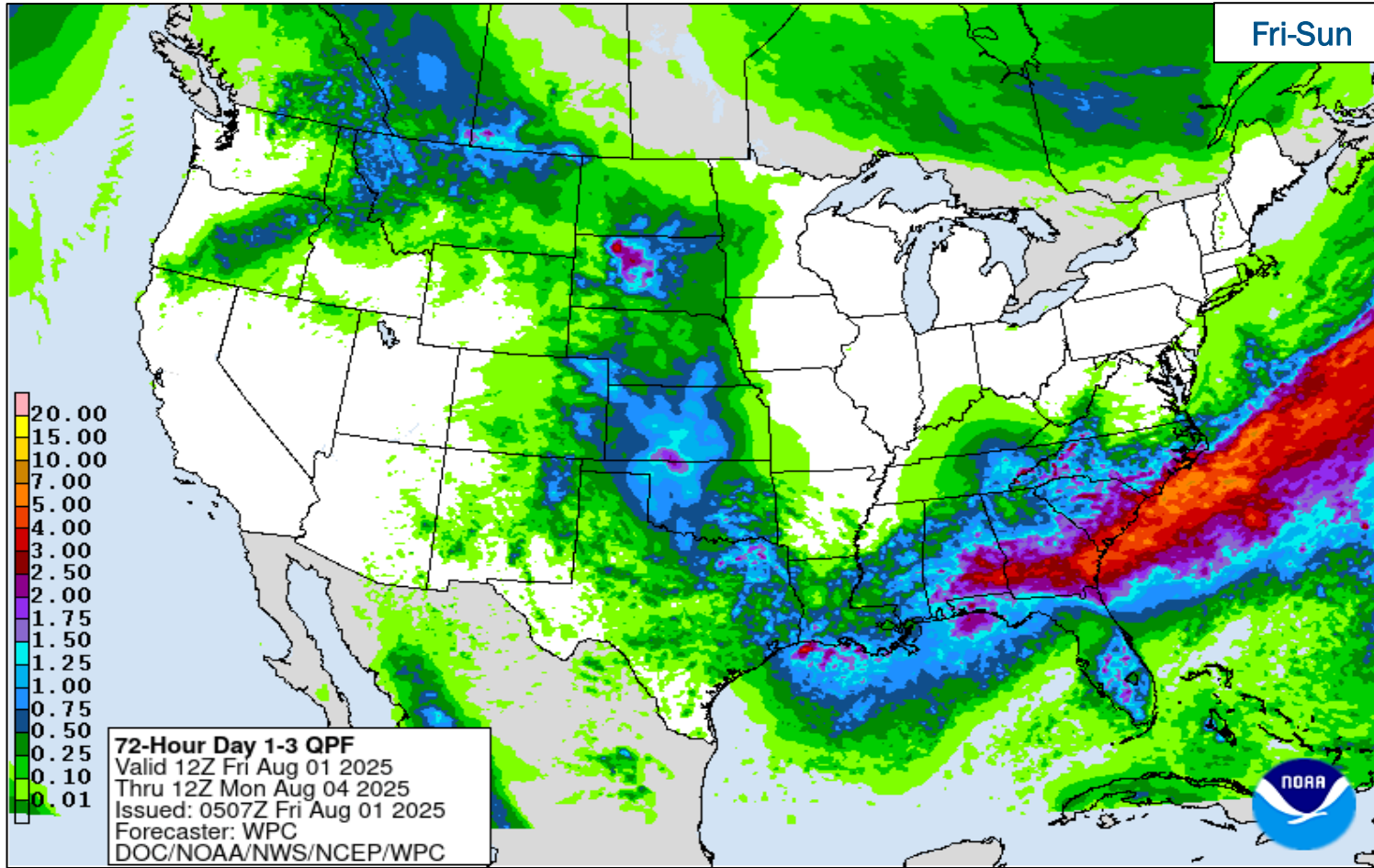
# Severe Weather Outlook



FEMA

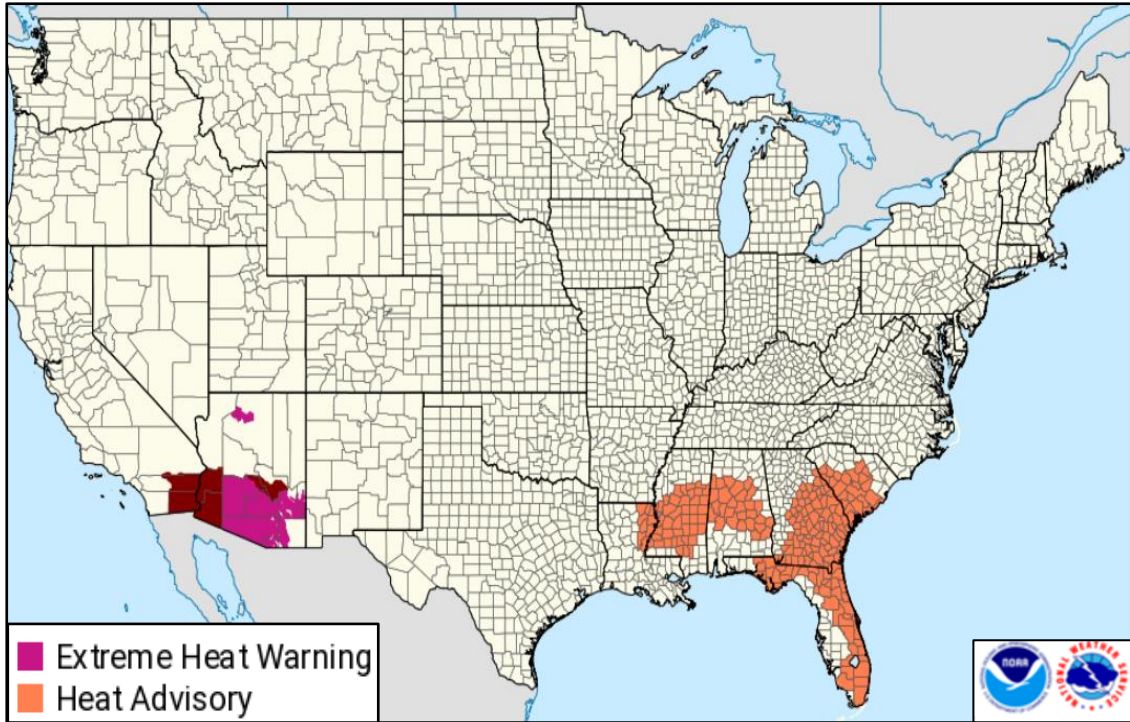
National Watch Center

# Precipitation & Excessive Rainfall

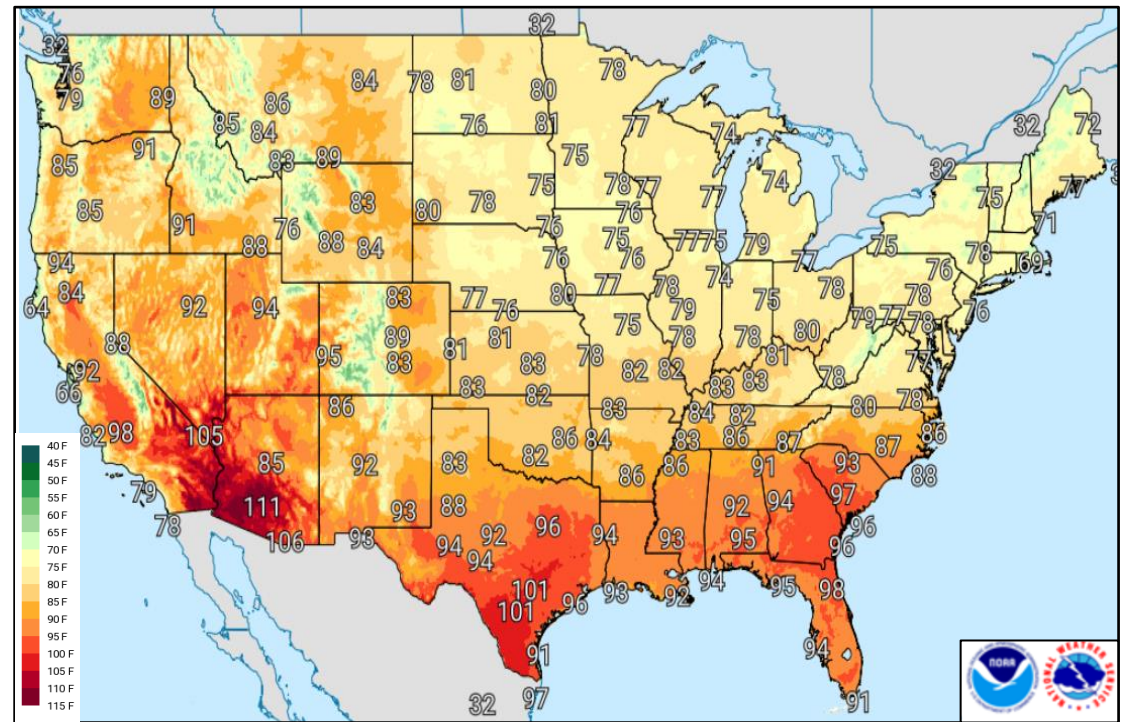


FEMA

# Excessive Heat – Aug 1



Watches & Warnings

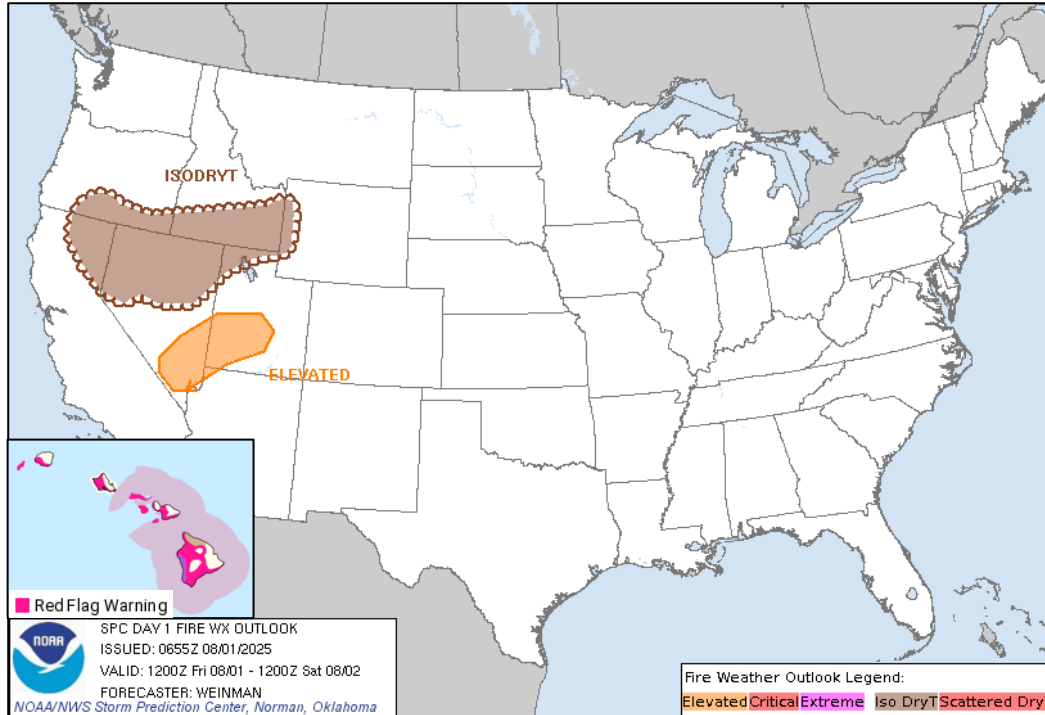


High Temperature Forecast

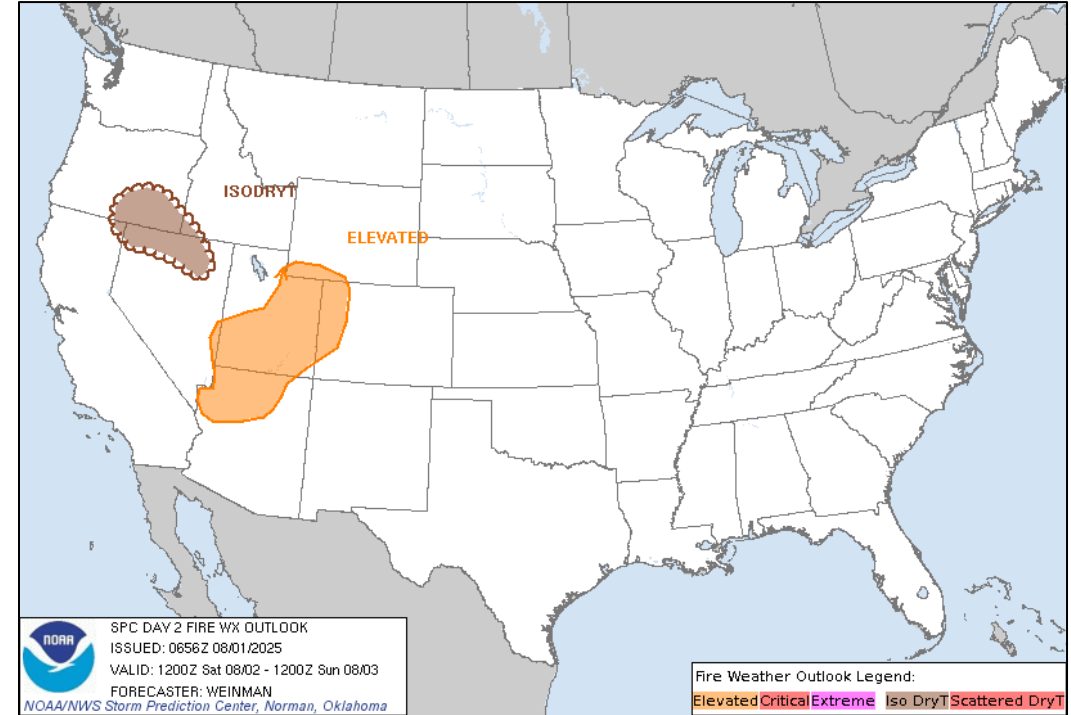


FEMA

# Fire Weather Outlook



Today



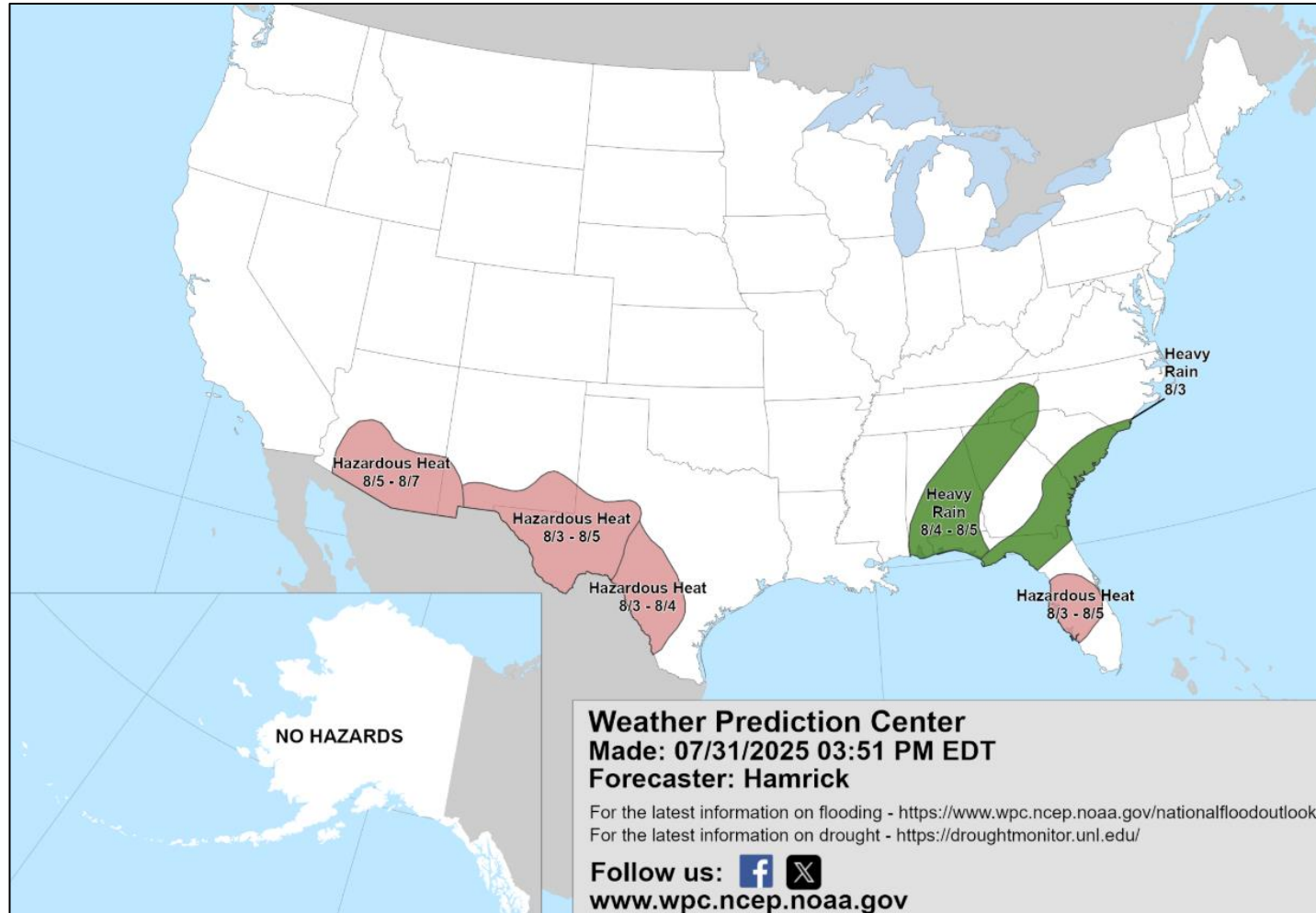
Tomorrow



FEMA

National Watch Center

# Hazards Outlook – Aug 3-7



FEMA

# Wildfire Summary

Fire Name (County, ST)	FMAG #	Acres Burned	Percent Contained	Evacuations	Structures (Homes / Other)			Fatalities / Injuries
					Threatened	Damaged	Destroyed	
Monroe Canyon (Sevier/Piute, UT)	5600-FM-UT	48,363 (+11,726)	7% (-4%)	M: 220	H: 110	H: 0	H: 10 (+2)	0 / 3 (+1)
				V: 0	O: 102	O: 0	O: 4 (+1)	

(Evacuations: M = Mandatory / V = Voluntary; Structures: H = Homes and Mixed Commercial/Residential / O = Non-residential Commercial/Other Minor Structures)



**FEMA**

# FEMA Common Operating Picture

**18** Joint Field Offices   **64 + 7** Major Disasters   **11** Direct Housing Missions   **14** RSF-Supported Disasters   **6** Joint Recovery Offices

Friday  
August 1, 2025  
8:30 a.m. ET

FEMA HQ	
NWC	NRCC
Monitoring	Steady State
FEMA REGIONS	
Watch	RRCC
Monitoring I	Rostered
Monitoring II	Rostered
Monitoring III	Rostered
Monitoring IV	Rostered
Monitoring V	Rostered
Monitoring VI	Rostered
Monitoring VII	Rostered
Monitoring VIII	Rostered
Monitoring IX	Rostered
Monitoring X	Rostered

N-IMATs	
2-5 Teams Available	
Red	
White	
Blue	
Gold	
HS	

R-IMATs	
4-6 Teams Available	
I	1
II	2/NJ (Jul 27)
III	3
IV-1	TN (Jun 23)
IV-2	
V	MI/NJ (Jul 27)
VI-1	NM (Jul 9)
VI-2	TX (Jul 6)
VII	MO (Jun 10)
VIII	MT (Jul 6)
IX-1	CA (Jan 8)
IX-2	CA (Jun 30)
X	

**Notes:**

**NRCC/RWCs/RRCCs:**

- RV RWC: Staffing
- RII IMAT: Training
- RV IMAT: Training (NU only)

**State EOCs:**

- AZ/CO/HI/OR/UT/WA: Wildfires
- MD/MO/NY: Severe Weather
- FL/KY/TN: Previous Incidents
- AS/MD/NM/TX: Flooding

Volunteer Force	
Rostered 7,985	Deployed 3
Surge Capacity Force	
Rostered 8,065	Deployed 0

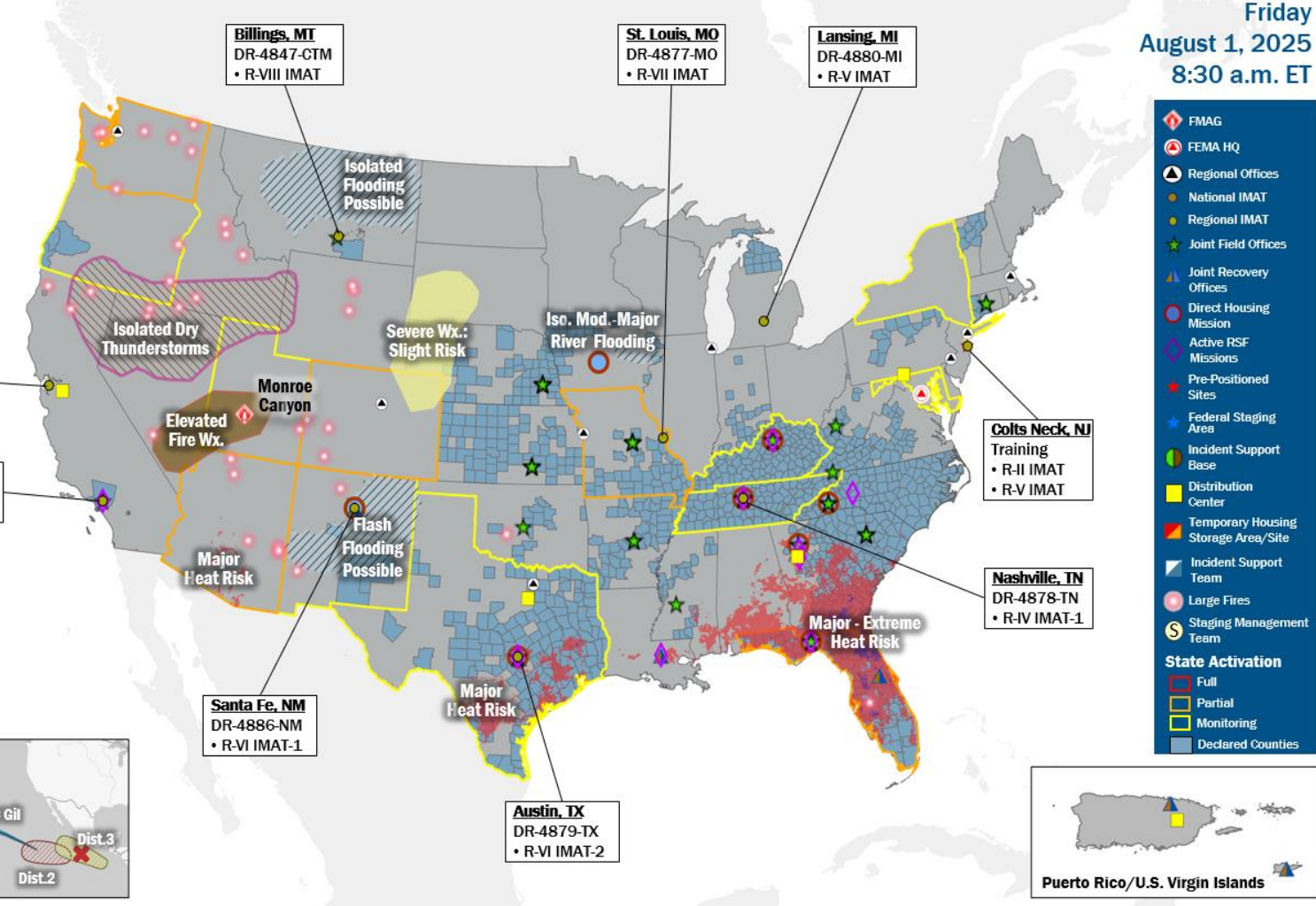
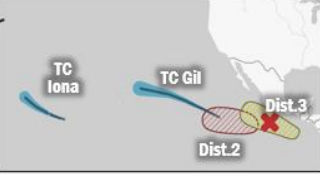
Fully Mission Capable (FMC)

Partially Mission Capable (PMC)

Not Mission Capable (NMC)

Deployed

REGIONAL BREAKDOWN				
	JFO	DR	EM	JRO
I	1	2	0	0
II	0	0	0	2
III	2	7	1	0
IV	7	21	5	1
V	0	2	0	0
VI	3	9	1	3
VII	3	18	0	0
VIII	1	1	0	0
IX	1	3	0	0
X	0	1	0	0



- FMAG
- FEMA HQ
- Regional Offices
- National IMAT
- Regional IMAT
- Joint Field Offices
- Joint Recovery Offices
- Direct Housing Mission
- Active RSF Missions
- Pre-Positioned Sites
- Federal Staging Area
- Incident Support Base
- Distribution Center
- Temporary Housing Storage Area/Site
- Incident Support Team
- Staging Management Team
- State Activation
  - Full
  - Partial
  - Monitoring
  - Declared Counties

## IM Workforce

12,197 (-4) Assigned  
4,385 (-3) Unavailable  
5,900 (+75) Deployed

---

16% / 1,912 (-76) Available

## IM Cadre Availability

18 Cadres ≤ 25% Availability

Alternative Dispute Resolution: 0% (0/31); Civil Rights: 14% (20/147); Disaster Field Training Operations: 10% (7/68); External Affairs: 8% (28/331); Environmental Planning and Historic Preservation: 9% (60/703); Field Leadership: 6% (8/126); Financial Management: 13% (24/189); Hazard Mitigation: 7% (58/815); Human Resources: 11% (19/167); Individual Assistance: 15% (362/2,424); Interagency Recovery Coordination: 21% (52/245); Information Technology: 15% (91/627); Logistics: 17% (261/1,551); Operations: 10% (35/367); Public Assistance: 13% (270/2,098); Planning: 6% (22/380); Safety: 11% (10/93); Security: 17% (19/112)

## MERS

≥ 66%

33 Assigned  
3 Unavailable  
0 Deployed

---

30 Available

## US&R

≥ 66%

28 Assigned  
3 (-3) Unavailable  
0 Deployed

---

25 (+3) Available

## FCO

≤ 1 Type I

40 Assigned  
1 Unavailable  
35 (22 FCOR) Deployed

---

4 Available

# Joint Preliminary Damage Assessments

Region	State / Location	Incident	IA	Number of Counties		Start - End
			PA	Requested	Complete	
I	VT	Severe Storms & Heavy Rainfall Jul 10	IA	0	0	N/A
			PA	2	0	7/29 - TBD
IV	NC	Remnants of Tropical Storm Chantal Jul 6-7	IA	2	2	7/15 - 7/15
			PA	7	7 (+1)	7/28 - 7/31
VII	KS	Severe Storms & Flooding Jun 14	IA	0	0	N/A
			PA	16	4	6/30 - TBD



FEMA

# Declaration Requests in Process – 3

State / Tribe / Territory – Incident Description	Type	IA	PA	HM	Requested
CTM* – Severe Storms, Flooding, and Straight-line Winds	DR		X	X	Jul 17
ND – Severe Storms, Straight-line Winds, and Tornadoes	DR		X	X	Jul 21
NE – Severe Storms and Straight-line Winds	DR		X	X	Jul 24

\*Crow Tribe of Montana



**FEMA**

# Declaration Amendments

Declaration	Number	Issued	Action
FEMA-4879-DR-TX	6	Jul 31	Closes the incident period for this disaster



**FEMA**



# FEMA

Helping people before, during, and after disasters.



*Scan to subscribe to this briefing.*