

FEMA National Watch Center

Daily Operations Briefing

Sunday, July 31, 2022

8:30 a.m. ET



FEMA

National Current Ops / Monitoring

New Significant Incidents / Ongoing Ops

- Flash Flooding – KY

Hazard Monitoring

- Heavy Rain and Flash Flooding – Middle Mississippi Valley to the Southern Mid-Atlantic
- Tropical Activity:
 - Eastern Pacific:
 - Hurricane Frank (CAT 1)
 - Tropical Storm Georgette

Disaster Declaration Activity

- One Amendment issued for FEMA-4663-DR-KY

Event Monitoring

- No significant events



FEMA

Flash Flooding – Kentucky



Current Situation:

No additional flooding was reported in the last operational period. Forecasted rainfall amounts near (2) inches are expected in the next 48 hours. Most gauged locations have receded to “Minor” flood stage or below with one (Kentucky River near Ravenna) remaining location projected to reach “Minor” by Sunday 7/31.

Lifeline Impacts: (Region IV SLB as of 7:00 p.m. ET, July 30)

Safety & Security:

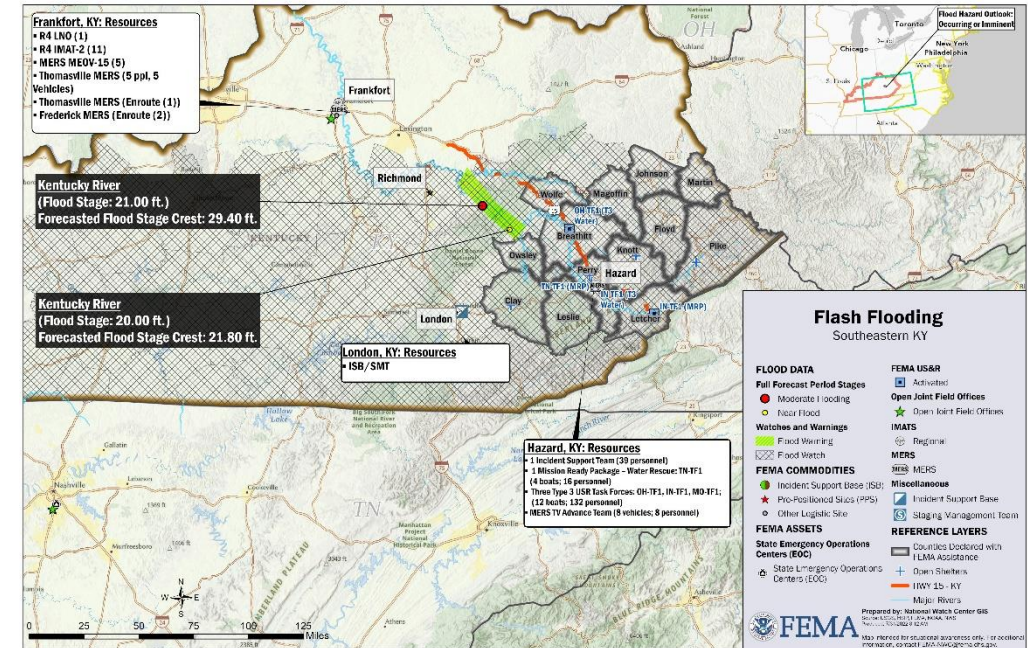
- 37 individuals are unaccounted for; search and rescue operations continue
- KY 15 which transverses the Panbowl Dam in Jackson, KY is open to all traffic as floodwaters are receding
- USACE completed inspections: no operational issues found

Health & Medical:

- 25 confirmed fatalities; unknown number of injuries
- KY River Medical Center, Nim Henson Geriatric Long Term Care Facility, Letcher Manor, and Henson Health evacuated
- Appalachian Regional Hospital in Hazard, KY lost potable water; state is providing water tanker for non-potable water and pallets of water for potable use
- KY requested 18 truckloads of water (290k liters); at least 10 truckloads of water to be delivered by July 31

Food, Water, Shelter:

- 12 shelters open with 388 occupants
- 22 (+4) water systems with limited or unknown operational capability; at least 38,530 service connections without water; 40k service connections under boil water notices



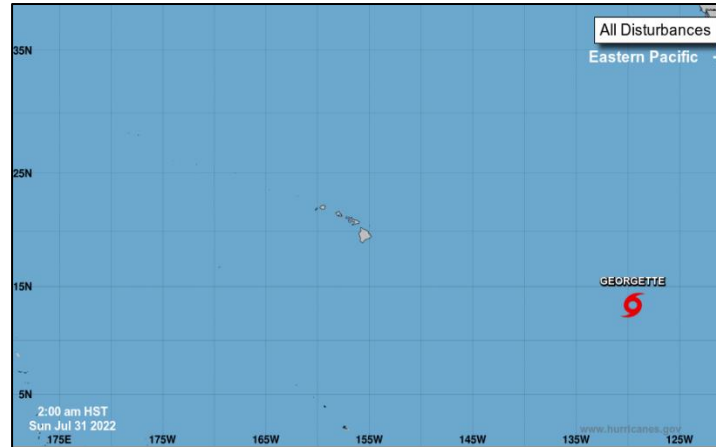
FEMA

National Watch Center

National Watch Center

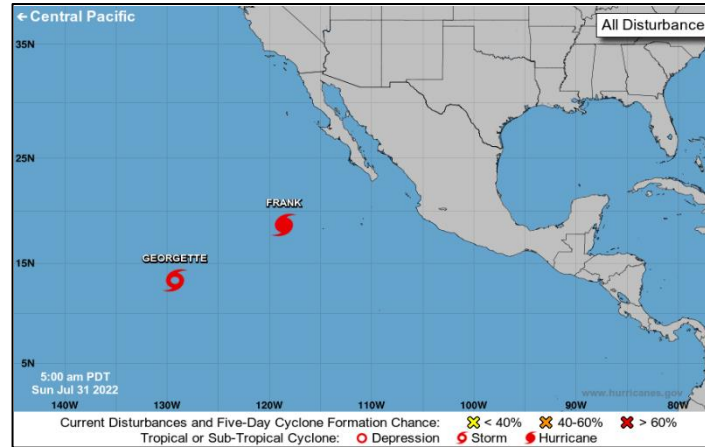
Tropical Outlook – Five Day

Central Pacific



- No tropical cyclones expected during the next 5 days

Eastern Pacific



[Hurricane Frank \(CAT 1\)](#) (Advisory #21, as of 8:00 a.m. ET)

- 630 miles WSW of the southern tip of Baja California, Mexico
- Moving NW at 12 mph
- Maximum sustained winds 90 mph
- Hurricane force winds extend 25 miles; tropical storm force winds extend 125 miles
- Frank is expected to weaken as it moves over cooler waters

[Tropical Storm Georgette](#) (Advisory #16, as of 8:00 a.m. ET)

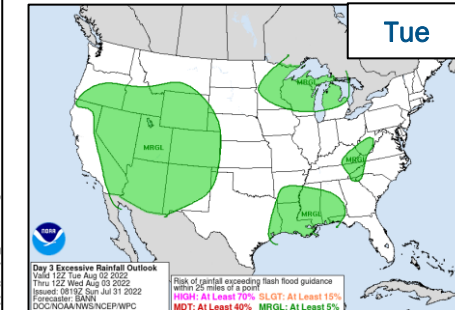
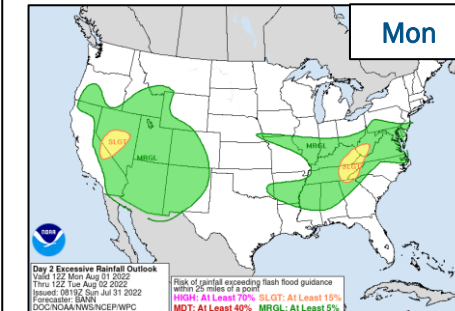
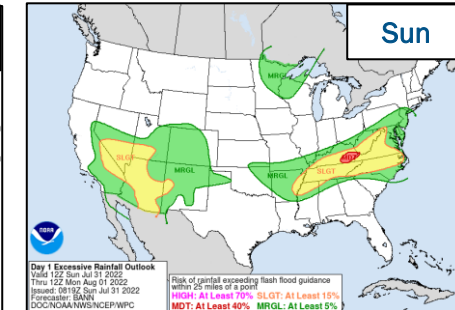
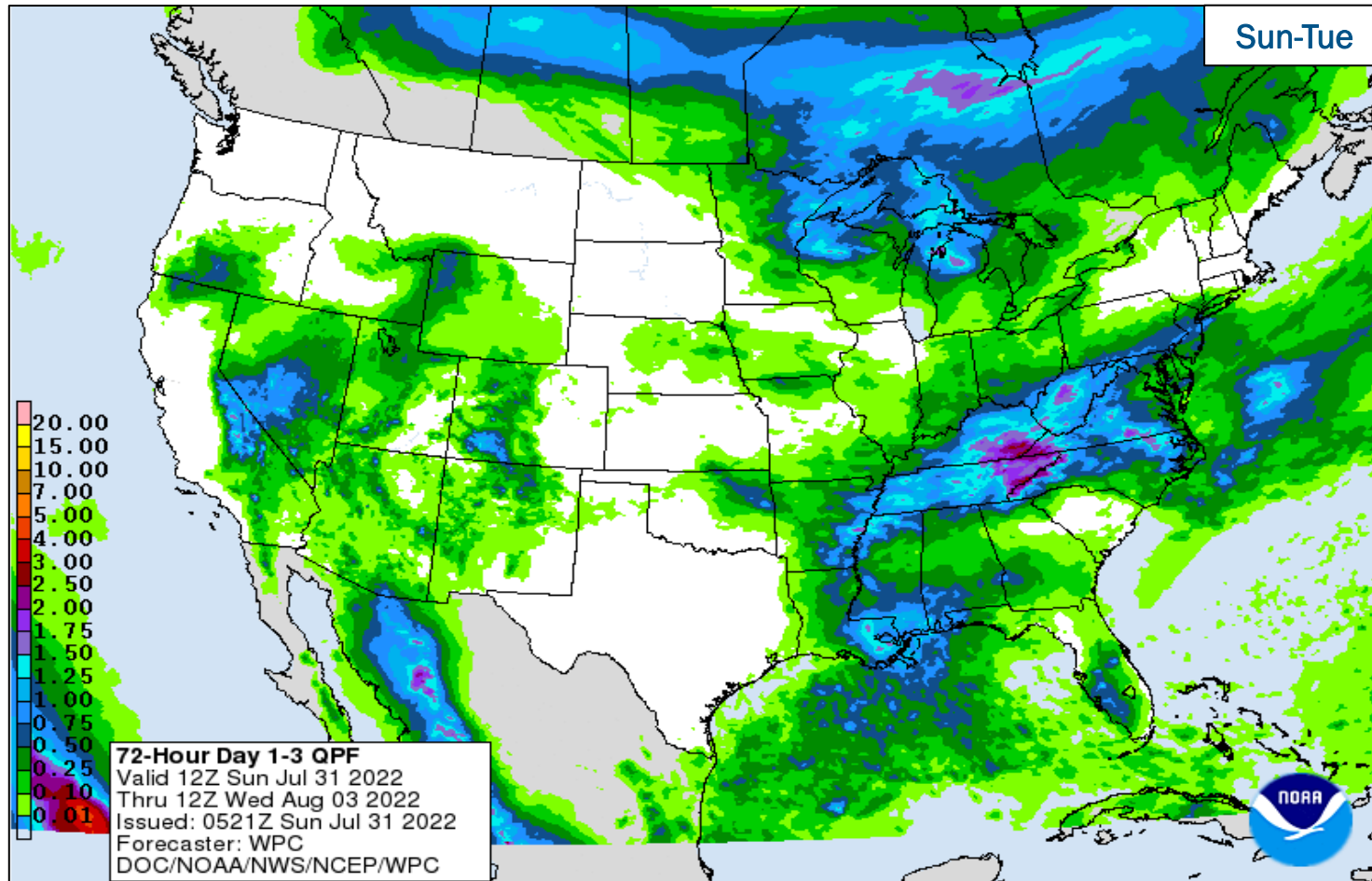
- 1,435 miles WSW of the southern tip of Baja California
- Moving W at 7 mph
- Maximum sustained winds 45 mph
- Forecast to weaken during the next couple of days
- Tropical storm force winds extend outward 35 miles

Atlantic



- No tropical cyclones expected during the next 5 days

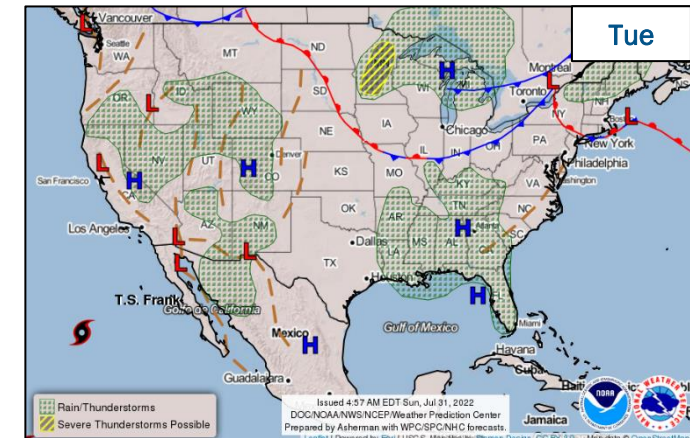
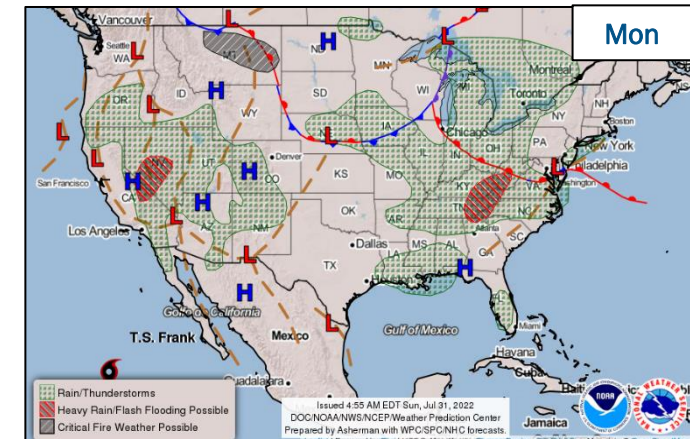
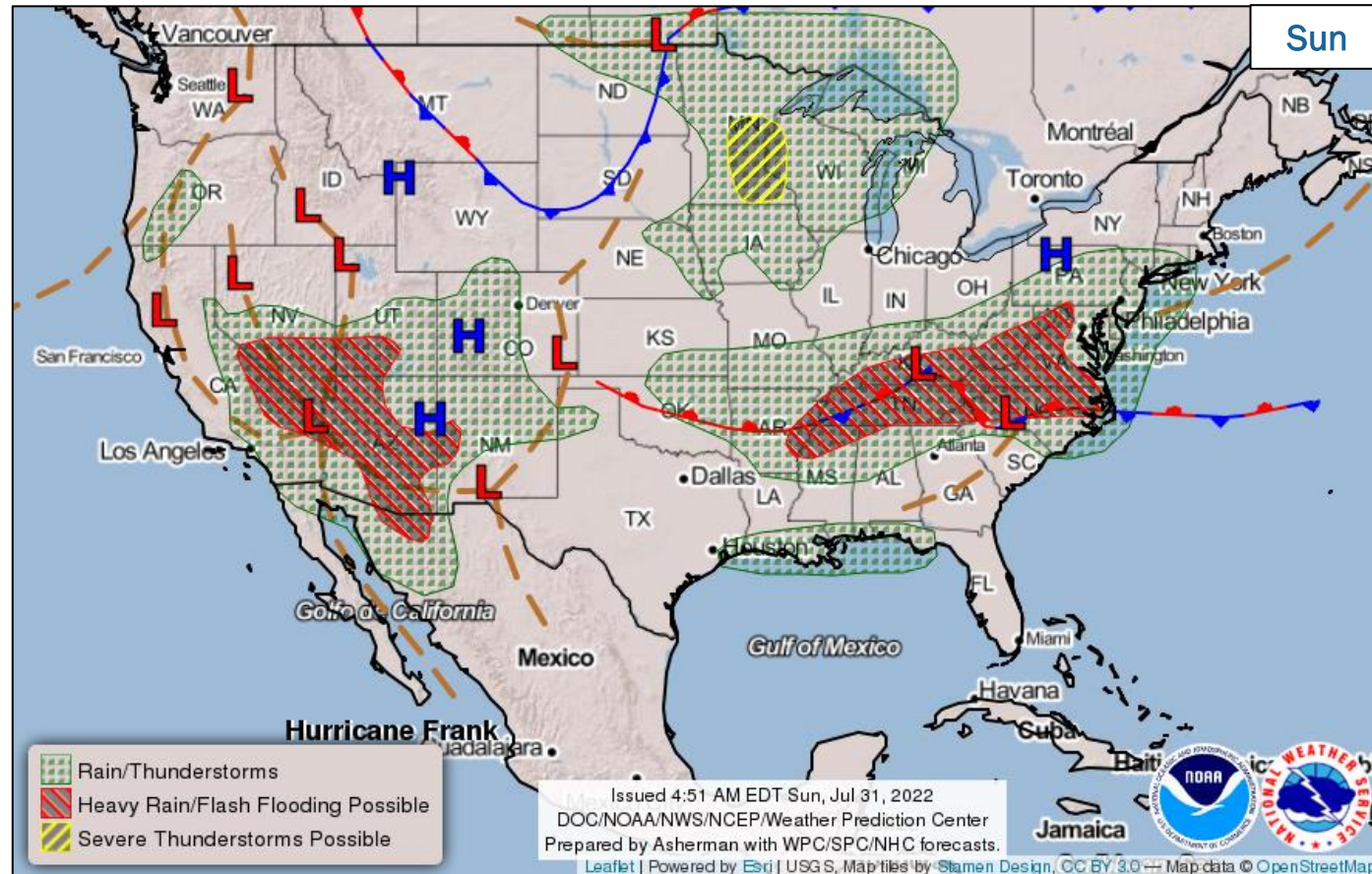
Precipitation & Excessive Rainfall



FEMA

National Watch Center

National Weather Forecast



FEMA

National Watch Center

Wildfire Summary

Fire Name (Co., ST)	FMAG #	Acres Burned	Percent Contained	Evacuations	Structures (Homes / Other)			Fatalities / Injuries
					Threatened	Damaged	Destroyed	
Oak (Mariposa, CA)	5445-FM-CA	19,244 (+ 23)	59% (+11)	M: 462 (-325)	H: 200 (-385)	H: 6	H: 116 (+9)	0 / 1 (+1)
				V: 0	O: 0	O: 4	O: 66 (+10)	

(Evacuations: M = Mandatory / V = Voluntary; Structures: H = Homes and Mixed Commercial/Residential / O = Non-residential Commercial/Other Minor Structures)

Joint Preliminary Damage Assessments

Region	State / Location	Incident	IA	Number of Counties		Start – End
			PA	Requested	Complete	
III	VA	Severe Storms and Flooding Jul 13	IA	1	0	7/27 – TBD
			PA	1	0	7/27 – TBD
V	OH	Severe Storms and Flooding Jun 13-17	IA	0	0	N/A
			PA	18	0	7/25 – TBD
VI	MCN*	Tornadoes, Severe Storms, and Flooding May 2-5	IA	1	1	5/16 – TBD
			PA	1	0	5/16 – TBD
IX	AS	Historically Large Swell Jul 14-15	IA	0	0	N/A
			PA	1	0	7/25 – TBD
	SRPMIC**	Severe Storm Jul 17	IA	1	0	7/31 – TBD
			PA	1	0	7/31 – TBD

* Muscogee Creek Nation

** Salt River Pima-Maricopa Indian Community



FEMA

National Watch Center

Declaration Amendments

Declaration	Number	Issued	Action
FEMA-4663-DR-KY	1	Jul 30	Includes Individual Assistance for five counties already designated for emergency protective measures [Category B]

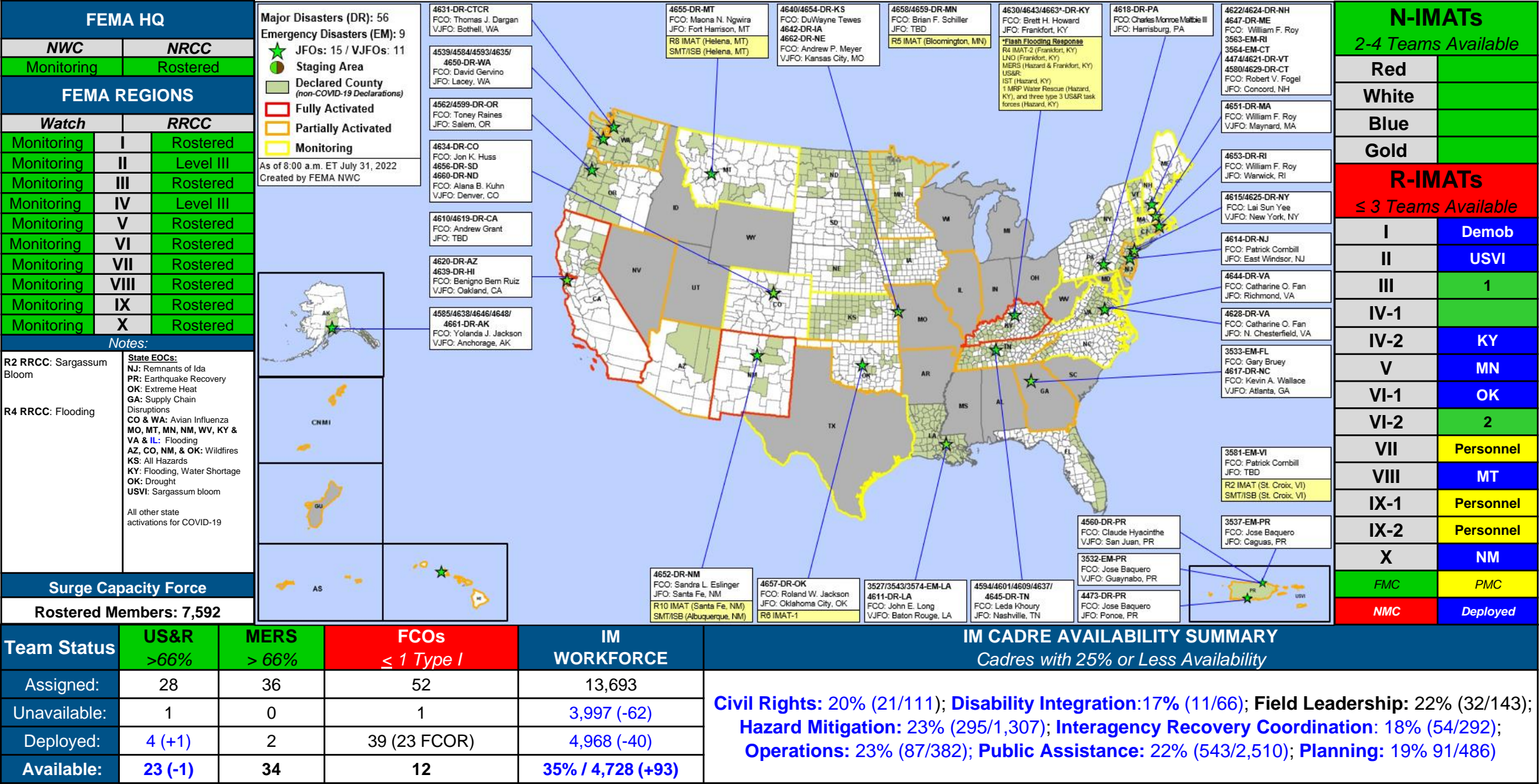
Declaration Requests in Process – 4

State / Tribe / Territory – Incident Description	Type	IA	PA	HM	Requested
WV – Severe Storms and Flooding (Appeal)	DR	X		X	Jul 11
AK – Flooding	DR		X	X	Jul 13
SD – Severe Storm, Straight-line Winds, Tornado, and Flooding	DR		X	X	Jul 14
MN – Severe Storms, Straight-line Winds, Tornadoes, and Flooding	DR		X	X	Jul 21



FEMA

FEMA Common Operating Picture





FEMA

Helping people before, during, and after disasters.



Scan to subscribe to this briefing.