

FEMA National Watch Center

Daily Operations Briefing

Sunday, July 27, 2025

8:30 a.m. ET



FEMA

National Current Ops / Monitoring

New Significant Incidents / Ongoing Ops

- No new significant incidents / operations

Hazard Monitoring

- Severe Thunderstorms – Upper Mississippi Valley, Great Lakes
- Heavy Rain / Flash Flooding – Upper / Middle Mississippi Valley to Northeast
- Tropical Activity:
 - Eastern and Central Pacific:
 - Tropical Depression One-C
 - Disturbance 1: Low (30%)
 - Disturbance 2: Med (50%)
 - Western Pacific: Tropical Storm Krosa

Disaster Declaration Activity

- No new declaration activity

Event Monitoring

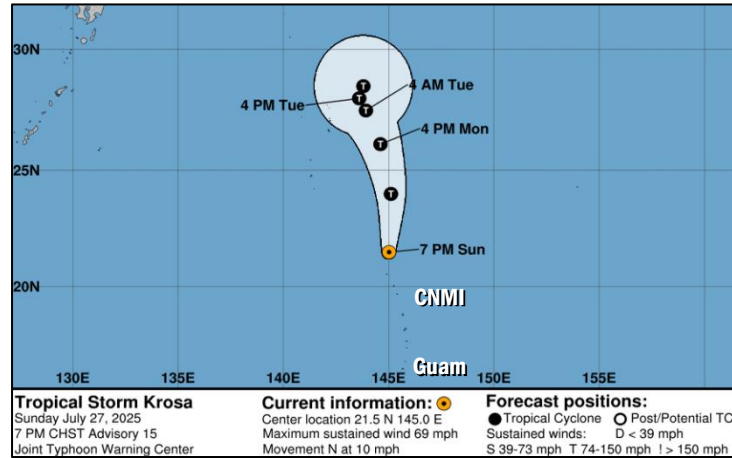
- No new significant events



FEMA

Tropical Outlook

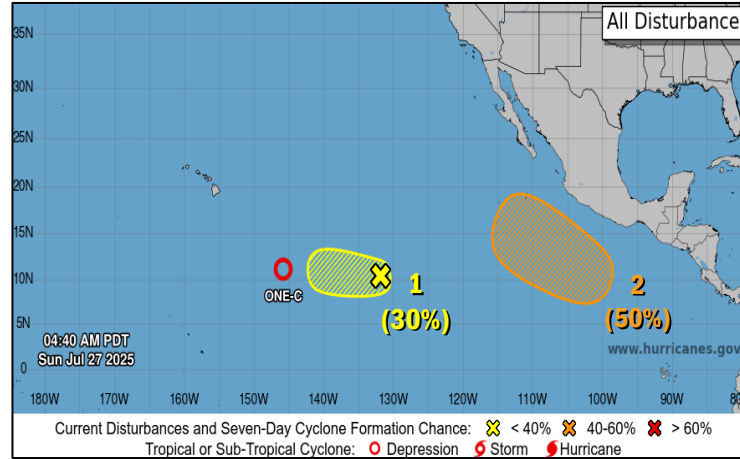
Western Pacific



Tropical Storm Krosa: (Advisory #15, as of 5:00 a.m. ET)

- Located **595 miles N of Guam**
- Moving **N at 12 mph**
- Maximum sustained winds of **70 mph**
- Tropical storm force winds extend outward from the center up to **190 miles to the east and up to 115 miles to the west**
- Krosa has intensified however, as Krosa is moving well **North of CNMI, and the tropical storm is no longer a threat to US interests**

Central and Eastern Pacific



Tropical Depression One-C: (Advisory #1, as of 5:00 a.m. ET)

- Located **1,085 miles SE of Honolulu, Hawaii**
- Moving **W at 12 mph**
- Maximum sustained winds **35 mph**
- Tropical storm winds extend outward up to **60 miles**
- Some strengthening is forecast during the next couple of days, and it will likely become a Tropical Storm later today

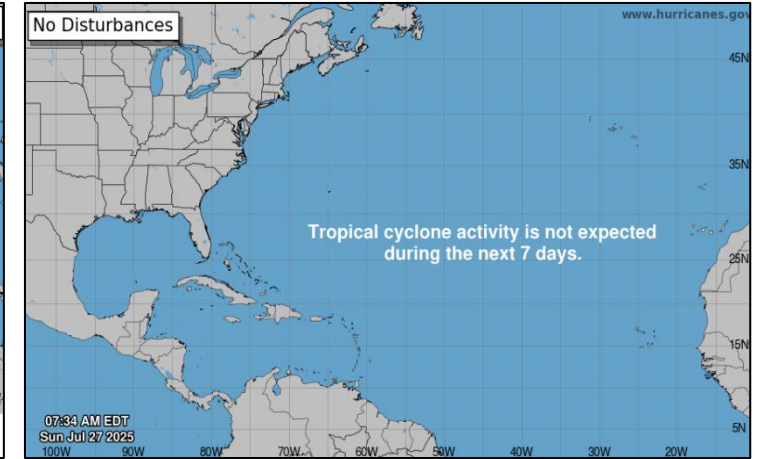
Disturbance 1: (as of 8:00 a.m. ET)

- Located **1,700 miles ESE of the Hawaiian Islands**
- Some slow development is possible as the system moves generally westward at **10 mph**
- Formation chance – 48 hour: Low (**30%**); 7-day: Low (**30%**)

Disturbance 2: (as of 8:00 a.m. ET)

- Located offshore of the SW coast of Mexico
- Moving **WNW to NW** at 10 to 15 mph
- Gradual development is possible; tropical depression could form later this week
- Formation chance – 48 hour: Low (near 0%); 7-day: **Med (50%)**

Atlantic



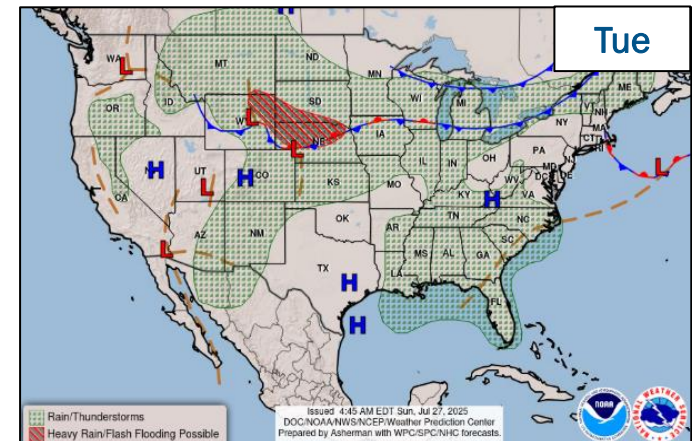
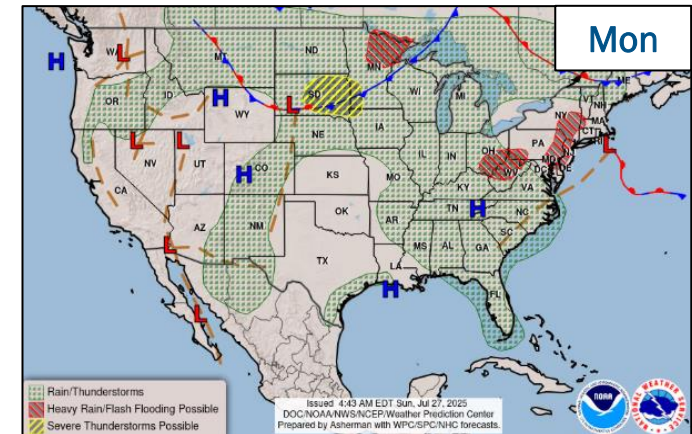
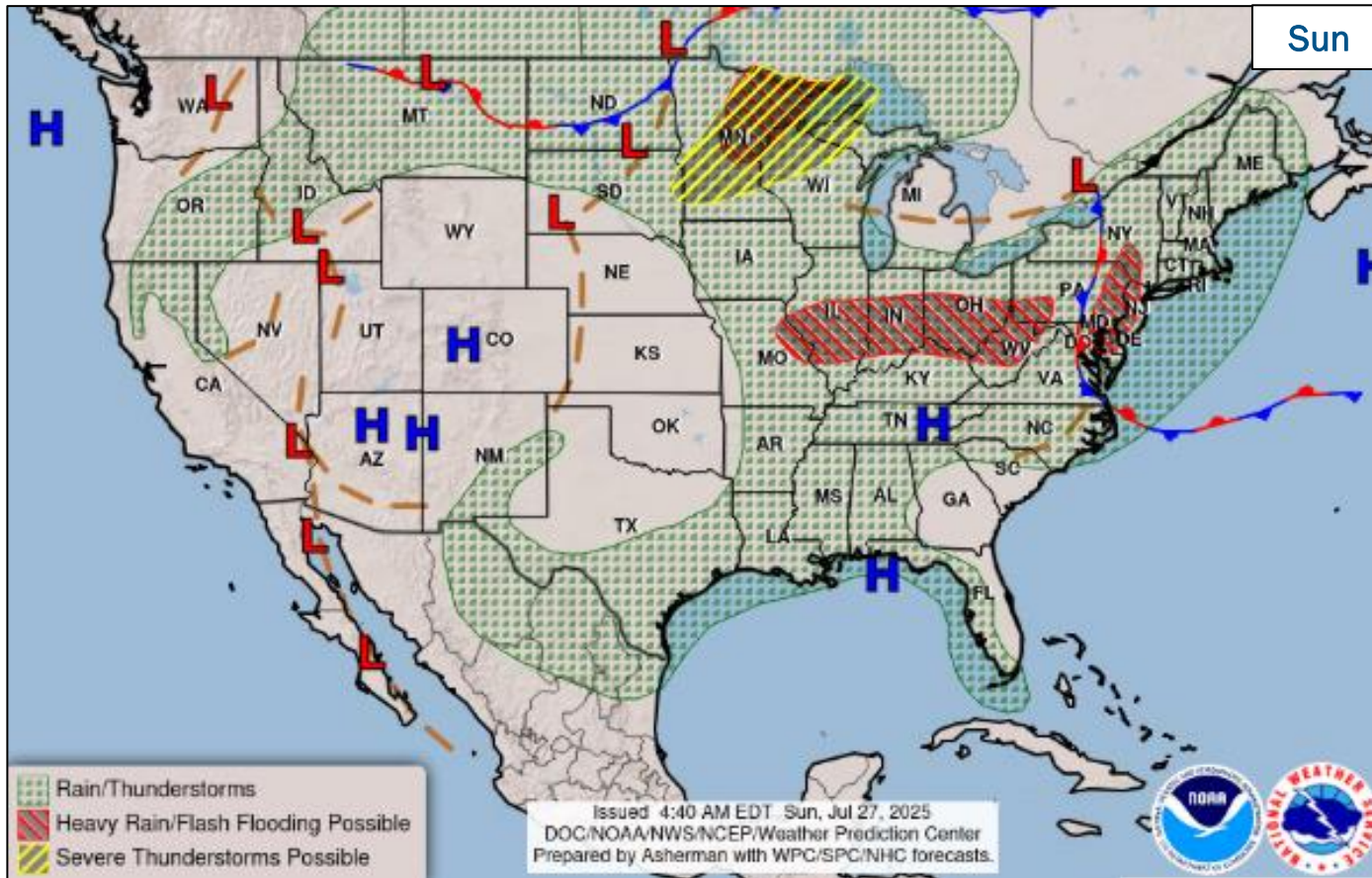
- No tropical cyclone activity is expected during the next 7 days



FEMA

National Watch Center

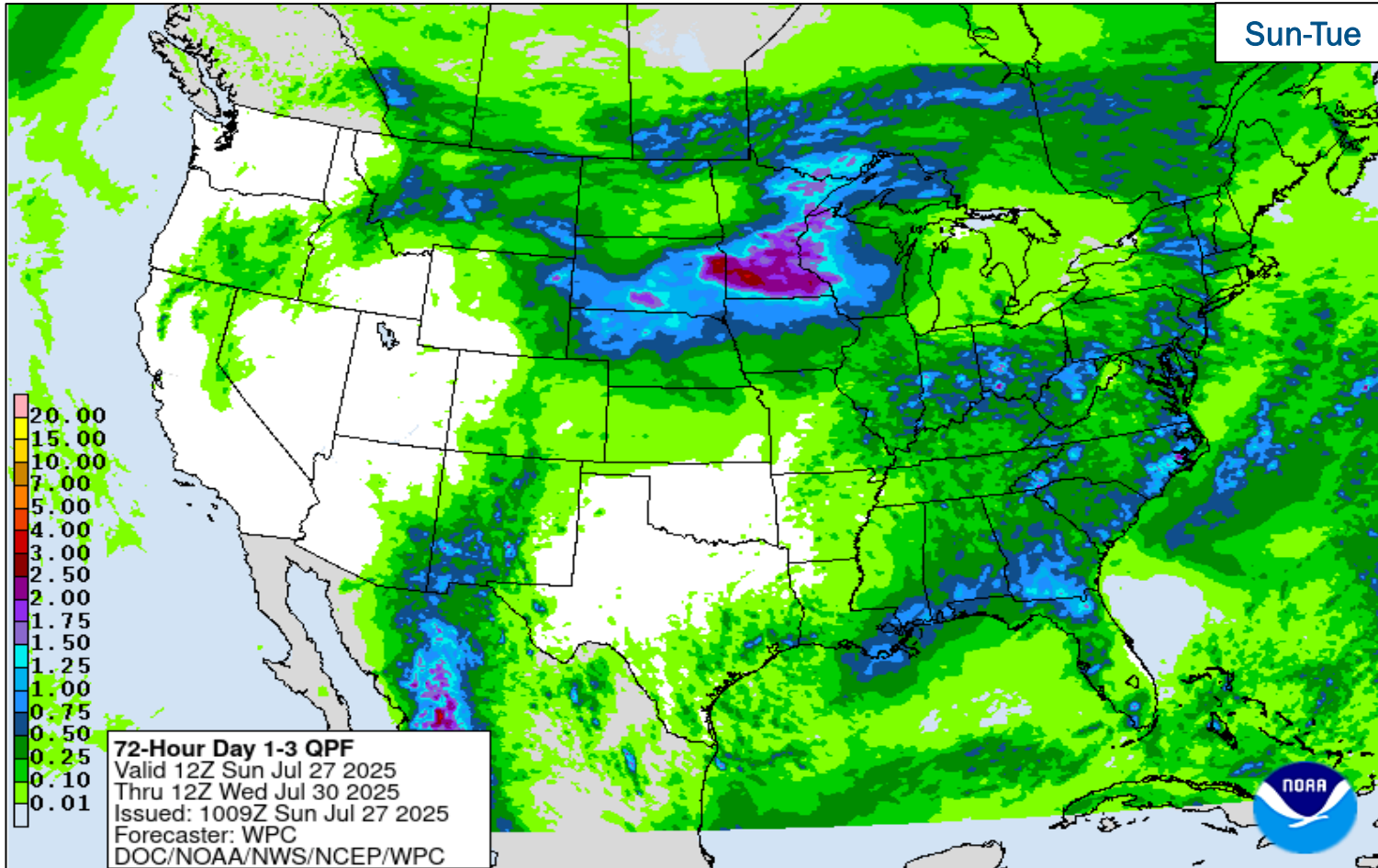
National Weather Forecast



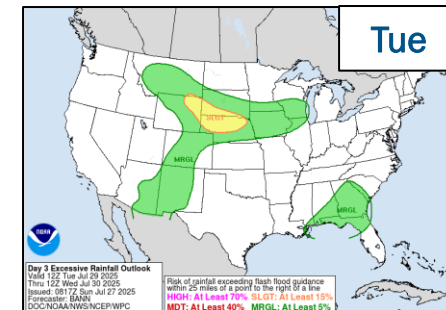
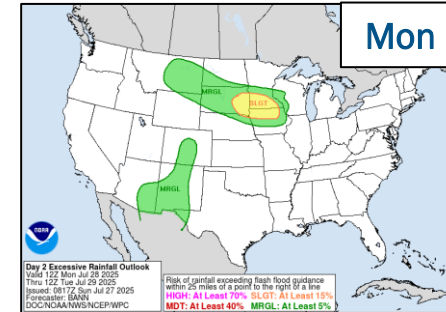
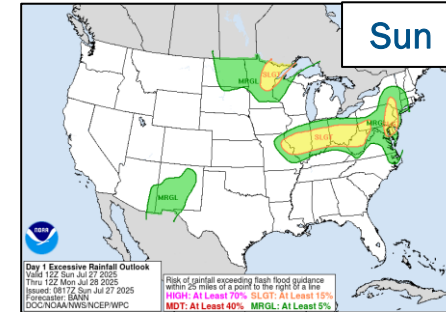
FEMA

National Watch Center

Precipitation & Excessive Rainfall

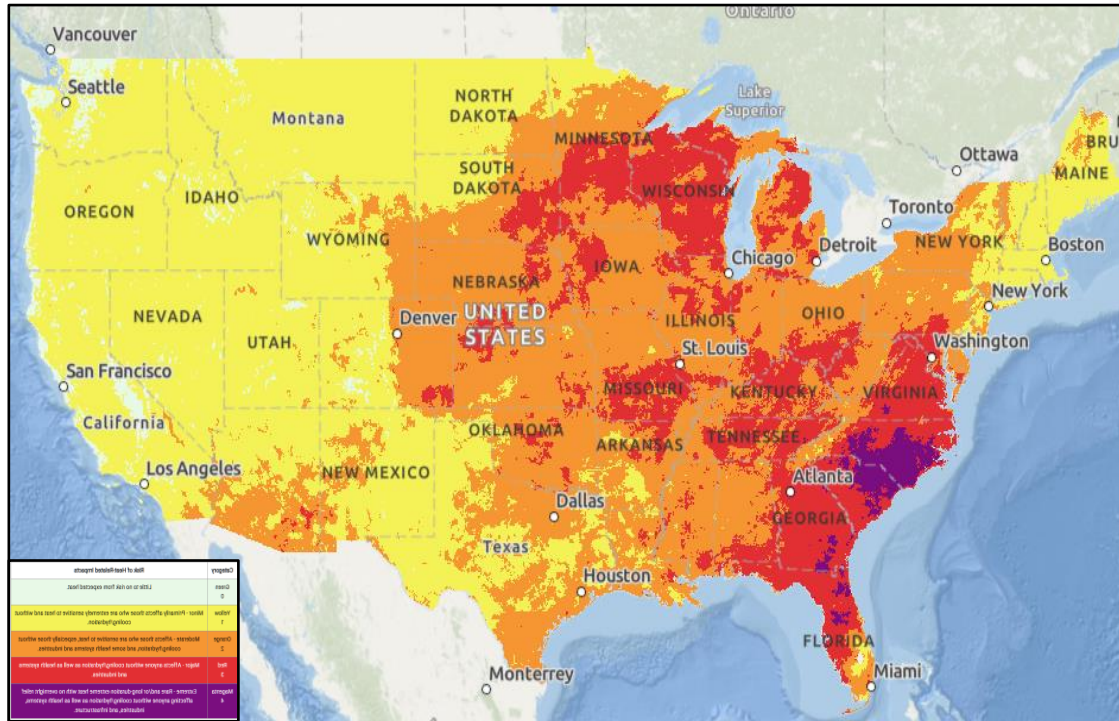


Sun-Tue

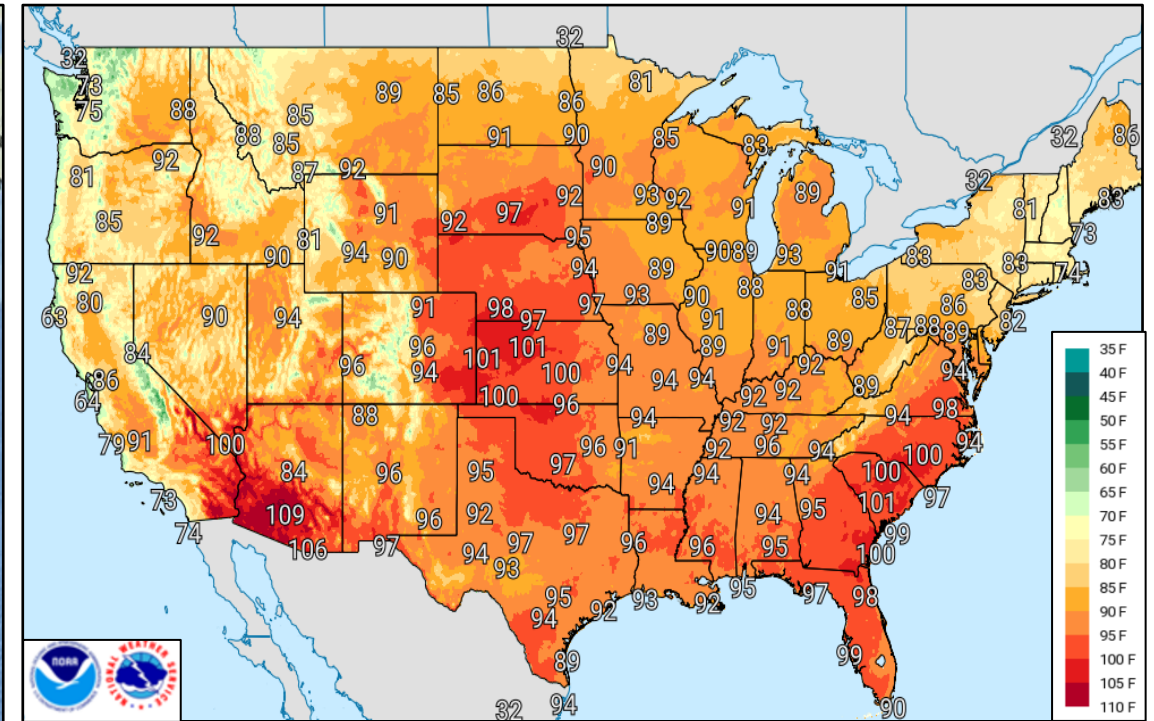


FEMA

Excessive Heat – Jul 27



Heat Risk



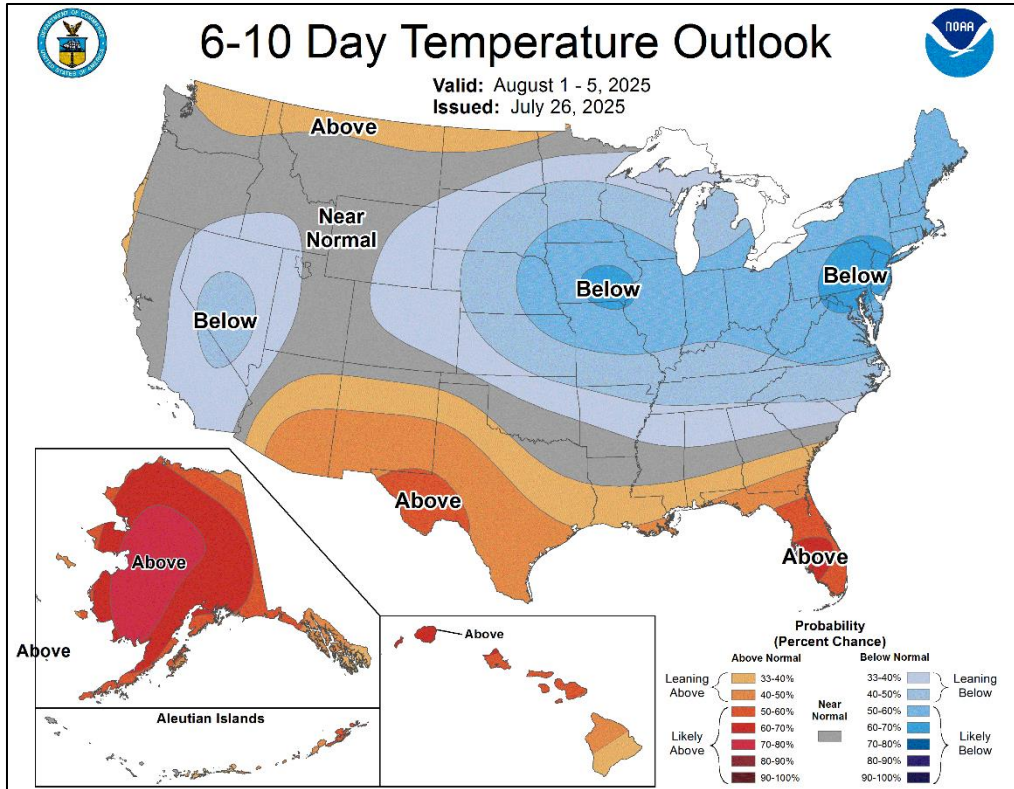
Forecast High Temperatures



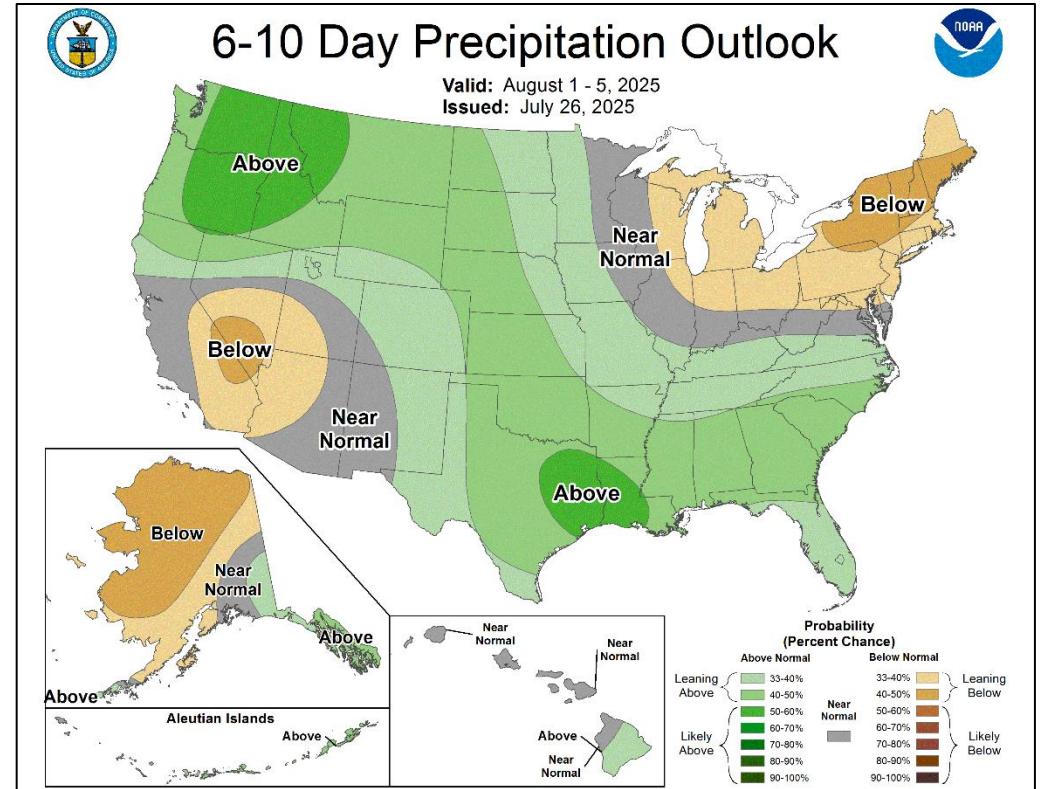
FEMA

National Watch Center

Long Range Outlooks – Aug 1-5



6-10 Day Temperature Probability



6-10 Day Precipitation Probability



FEMA

Wildfire Summary

Fire Name (County, ST)	FMAG #	Acres Burned	Percent Contained	Evacuations	Structures (Homes / Other)			Fatalities / Injuries
					Threatened	Damaged	Destroyed	
Monroe Canyon (Sevier/Piute, UT)	5600-FM-UT	20,870 (+9,893)	13%	M: 220 (+50)	H: 110 (+30)	H: 0	H: 6 (+2)	0 / 2 (+1)
				V: 0	O: 102	O: 0	O: 1 (+1)	
Burdoin (Klickitat, WA)	5601-FM-WA	11,289 (+20)	39% (+19)	M: 12	H: 1,459	H: 47	H: 19	0 / 6 (+3)
				V: 0	O: 441	O: 50	O: 30	

(Evacuations: M = Mandatory / V = Voluntary; Structures: H = Homes and Mixed Commercial/Residential / O = Non-residential Commercial/Other Minor Structures)





FEMA

Space Weather Outlook

Minor	Space Weather Activity	Geomagnetic Storms	Solar Radiation	Radio Blackouts
Past 24 Hours	None	None	None	None
Next 24 Hours	Minor	G1	None	None

For further information on NOAA Space Weather Scales refer to: <http://www.swpc.noaa.gov/noaa-scales-explanation>
 For further information on Sunspot Activity refer to: <https://www.swpc.noaa.gov/phenomena/sunspotssolar-cycle>



FEMA

National Watch Center

FEMA Common Operating Picture

19 Joint Field Offices **Supporting** **70 + 7** Major Disasters Emergency Declarations **11** Direct Housing Missions **14** RSF-Supported Disasters **6** Joint Recovery Offices

Sunday
July 27, 2025
8:30 a.m. ET

FEMA HQ	
NWC	NRCC
Monitoring	Steady State
FEMA REGIONS	
Watch	RRCC
Monitoring I	Rostered
Monitoring II	Rostered
Monitoring III	Rostered
Monitoring IV	Rostered
Monitoring V	Rostered
Monitoring VI	Rostered
Monitoring VII	Rostered
Monitoring VIII	Rostered
Monitoring IX	Rostered
Monitoring X	Rostered

N-IMATs	
2-5 Teams Available	
Red	
White	
Blue	
Gold	
HS	

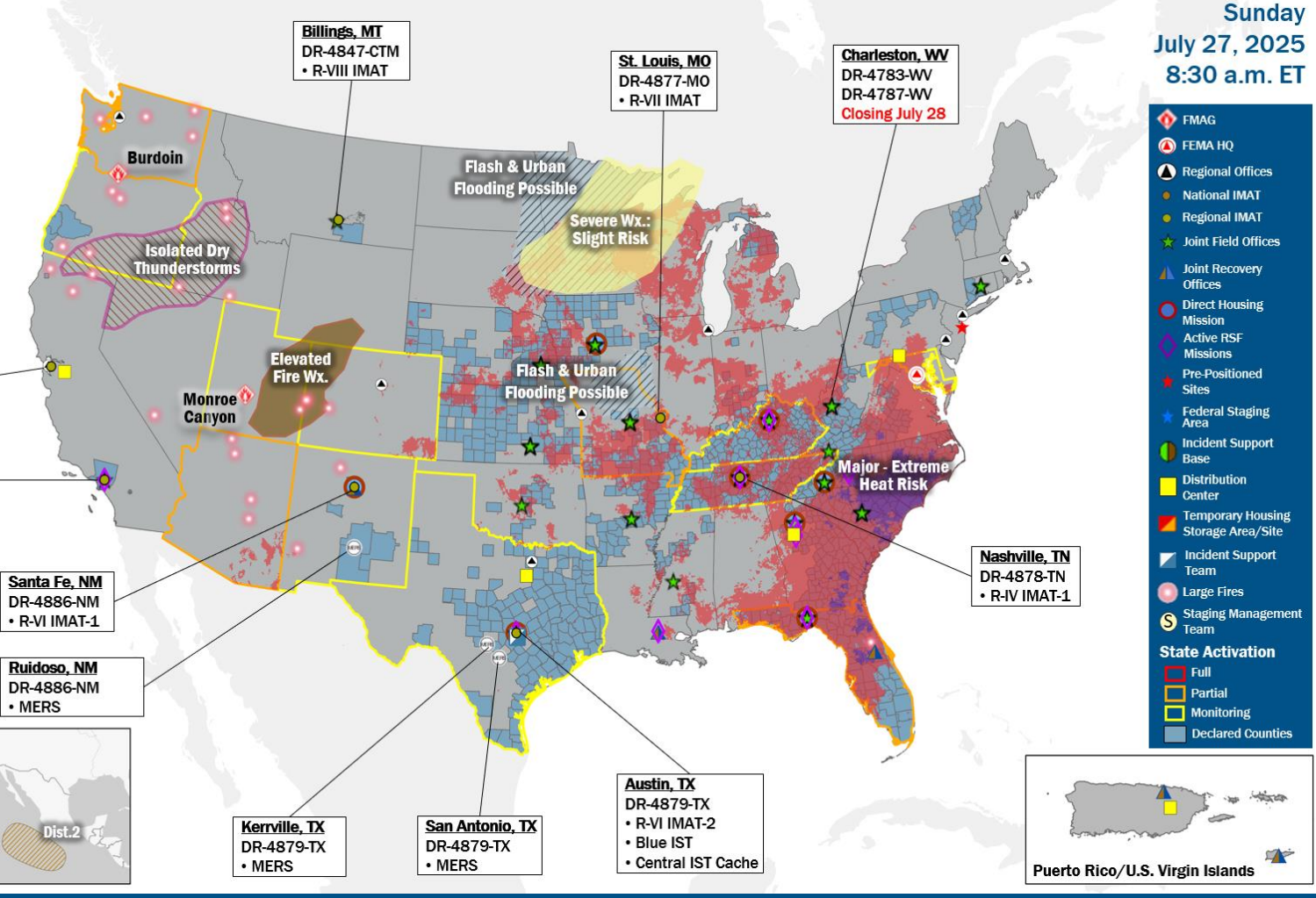
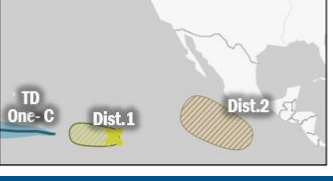
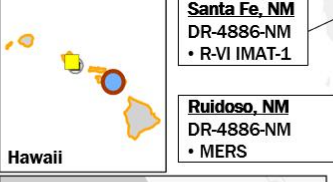
R-IMATs	
4-6 Teams Available	
I	
II	2
III	
IV-1	TN (Jun 23)
IV-2	3
V	
VI-1	NM (Jul 9)
VI-2	TX (Jul 6)
VII	MO (Jun 10)
VIII	MT (Jul 6)
IX-1	CA (Jan 8)
IX-2	CA (Jun 30)
X	1

Notes:
 NRCC/RWCs/RRCCs:
 • RV RWC: Staffing
 State EOCs:
 • AZ/CO/HI/OR/UT/WA: Wildfires
 • MO: Severe Weather
 • FL/KY/TN: Previous Incidents
 • AS/MD/NM/TX: Flooding

Volunteer Force	
Rostered 7,985	Deployed 3
Surge Capacity Force	
Rostered 8,081	Deployed 0

Fully Mission Capable (FMC)
 Partially Mission Capable (PMC)
 Not Mission Capable (NMC)
 Deployed

REGIONAL BREAKDOWN				
	JFO	DR	EM	JRO
I	1	2	0	0
II	0	0	0	2
III	2	9	1	0
IV	7	21	5	1
V	0	2	0	0
VI	3	10	1	3
VII	4	21	0	0
VIII	1	1	0	0
IX	1	3	0	0
X	0	1	0	0



Legend:

- FMAG
- FEMA HQ
- Regional Offices
- National IMAT
- Regional IMAT
- Joint Field Offices
- Joint Recovery Offices
- Direct Housing Mission
- Active RSF Missions
- Pre-Positioned Sites
- Federal Staging Area
- Incident Support Base
- Distribution Center
- Temporary Housing Storage Area/Site
- Incident Support Team
- Staging Management Team
- State Activation: Full, Partial, Monitoring, Declared Counties
- Large Fires
- Staging Management Team

IM Workforce

12,213 Assigned
 4,383 (-8) Unavailable
 5,801 (-73) Deployed
 17% (+1) / 2,029 (+116) Available

IM Cadre Availability

19 (-1) Cadres ≤ 25% Availability
 Alternative Dispute Resolution: 16% (5/31); Civil Rights: 13% (19/147); Disaster Field Training Operations: 10% (8/69); Disability Integration 25% (7/28); External Affairs: 8% (27/331); Environmental Planning and Historic Preservation: 9% (61/703); Field Leadership: 6% (8/127); Financial Management: 14% (26/190); Hazard Mitigation: 7% (54/818); Human Resources: 14% (23/167); Individual Assistance: 17% (410/2,427); Interagency Recovery Coordination: 24% (59/245); Information Technology: 13% (82/627); Logistics: 17% (270/1,553); Operations: 10% (35/368); Public Assistance: 13% (267/2,096); Planning: 7% (26/382); Safety: 14% (13/93); Security: 20% (22/112)

MERS
 ≥ 66%

33 Assigned
 3 Unavailable
 2 (-2) Deployed
 28 (+2) Available

US&R
 ≥ 66%

28 Assigned
 5 Unavailable
 4 Deployed
 19 Available

FCO
 ≤ 1 Type I

40 Assigned
 1 Unavailable
 35 (22 (+2) FCO) Deployed
 4 Available

Joint Preliminary Damage Assessments

Region	State / Location	Incident	IA	Number of Counties		Start - End
			PA	Requested	Complete	
VII	KS	Severe Storms & Flooding Jun 14	IA	0	0	N/A
			PA	16	4	6/30 - TBD



FEMA

Declaration Requests in Process – 3

State / Tribe / Territory – Incident Description	Type	IA	PA	HM	Requested
CTM* – Severe Storms, Flooding, and Straight-line Winds	DR		X	X	Jul 17
ND – Severe Storms, Straight-line Winds, and Tornadoes	DR		X	X	Jul 21
NE – Severe Storms and Straight-line Winds	DR		X	X	Jul 24

*Crow Tribe of Montana



FEMA



FEMA

Helping people before, during, and after disasters.



Scan to subscribe to this briefing.