

FEMA National Watch Center

# Daily Operations Briefing

Saturday, July 26, 2025

8:30 a.m. ET



**FEMA**

# National Current Ops / Monitoring

## New Significant Incidents / Ongoing Ops

- No new significant incidents / operations

## Hazard Monitoring

- Excessive Heat – Lower Mississippi Valley to East Coast
- Severe Thunderstorms – Northern Plains, Upper Mississippi Valley
- Heavy Rain / Flash Flooding – Middle Mississippi Valley, Central Appalachians; Guam and CNMI
- Tropical Activity:
  - Eastern and Central Pacific:
    - Disturbance 1 (CP90): Medium (60%)
    - Disturbance 2: Low (20%)
    - Disturbance 3: Med (40%)
  - Western Pacific: Tropical Storm Krosa

## Disaster Declaration Activity

- Request: Major Disaster Declaration – Nebraska

## Event Monitoring

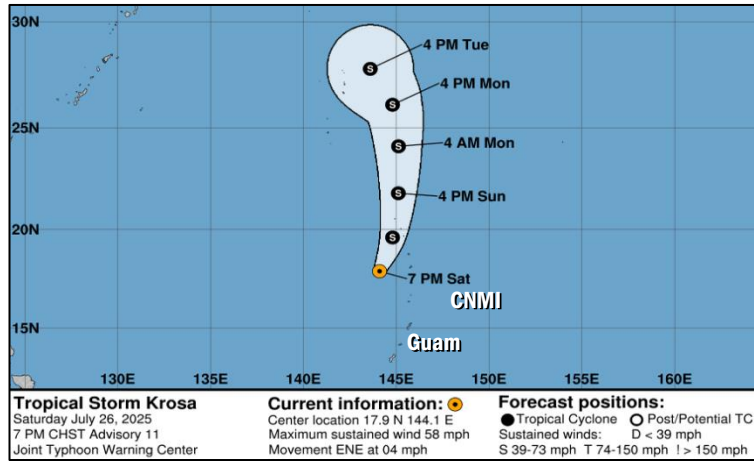
- No new significant events



**FEMA**

# Tropical Outlook

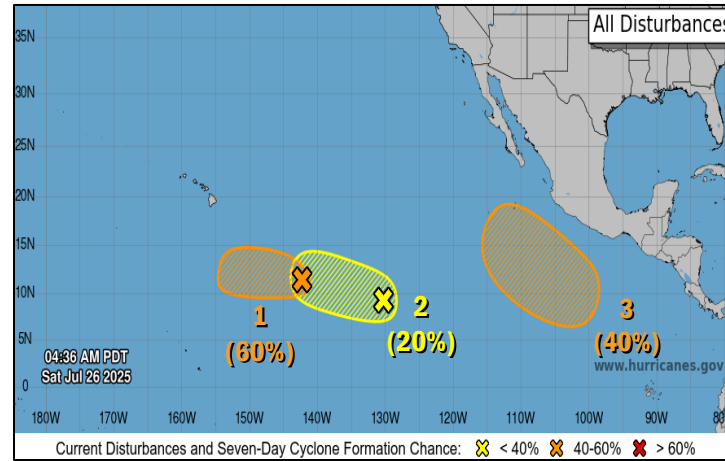
## Western Pacific



### Tropical Storm Krosa: (Advisory #11, as of 5:00 a.m. ET)

- Located 335 miles N of Guam
- Moving ENE at 5 mph
- Maximum sustained winds of 60 mph
- Tropical storm force winds extend outward from the center up to 145 miles to the S and up to 115 miles to the N
- Krosa is forecast to maintain this intensity through Sunday, then begin to slowly strengthen

## Central and Eastern Pacific



### Disturbance 1 (CP90): (as of 8:00 a.m. ET)

- Located 1,000 miles ESE of the Hawaiian Islands
- Moving westward at 10-15 mph
- Some gradual development possible; tropical depression could form by the middle of next week
- Formation chance – 48 hour: Med (50%);  
7-day: Med (60%)

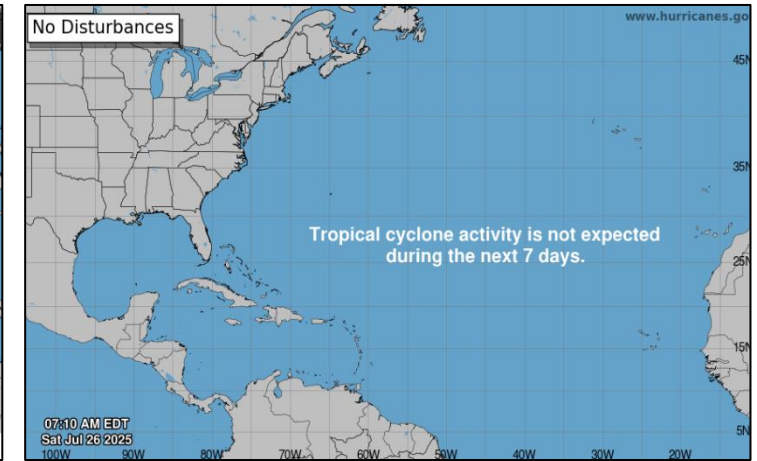
### Disturbance 2: (as of 8:00 a.m. ET)

- Located 1,500 miles ESE of the Hawaiian Islands
- Some slow development is possible as the system moves generally westward
- Formation chance – 48 hour: Low (10%);  
7-day: Low (20%)

### Disturbance 3: (as of 8:00 a.m. ET)

- Located offshore of the SW coast of Mexico
- Moving WNW at 10 to 15 mph
- Gradual development is possible; tropical depression could form during the middle to end of next week
- Formation chance – 48 hour: Low (near 0%);  
7-day: Med (40%)

## Atlantic



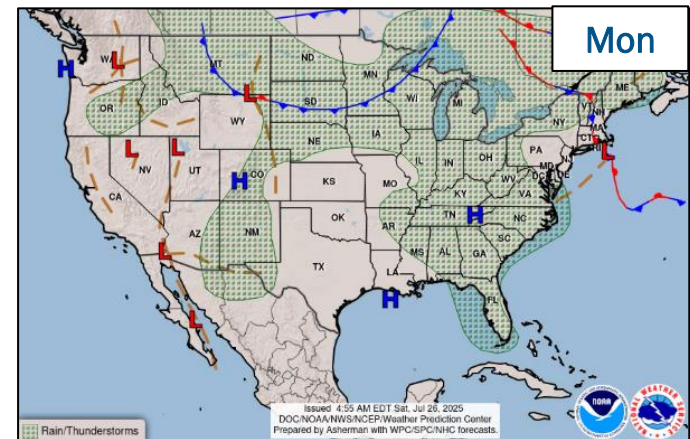
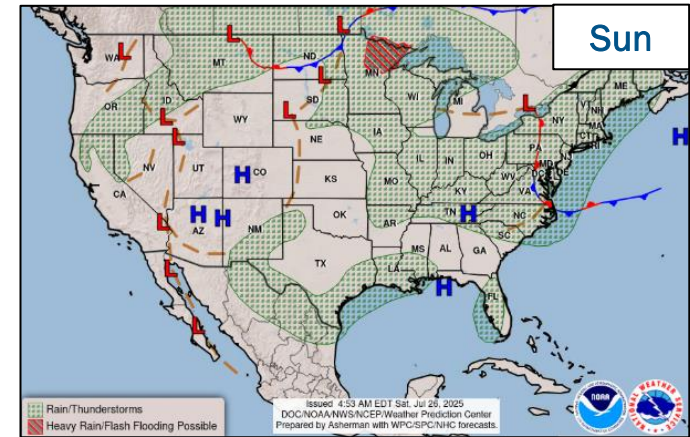
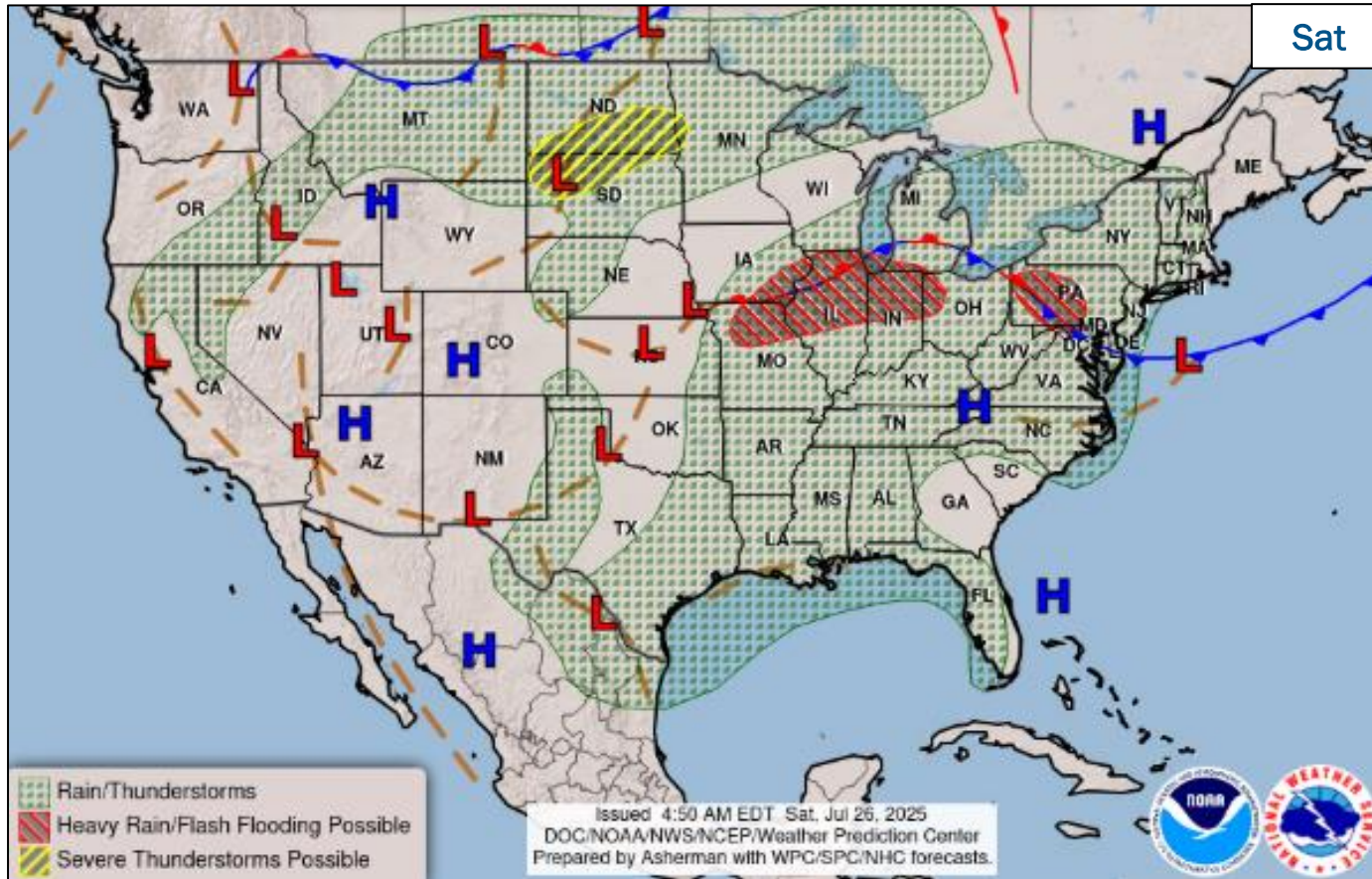
- No tropical cyclone activity is expected during the next 7 days



FEMA

National Watch Center

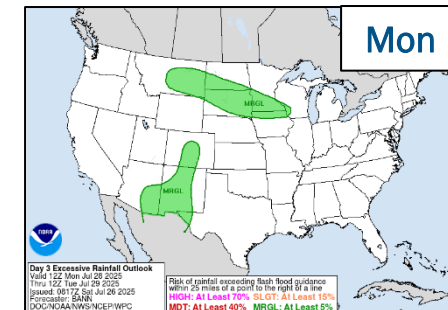
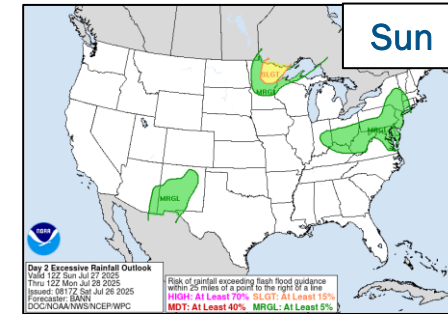
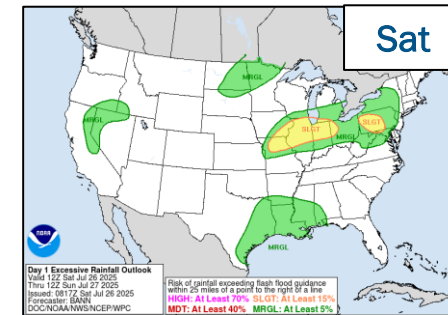
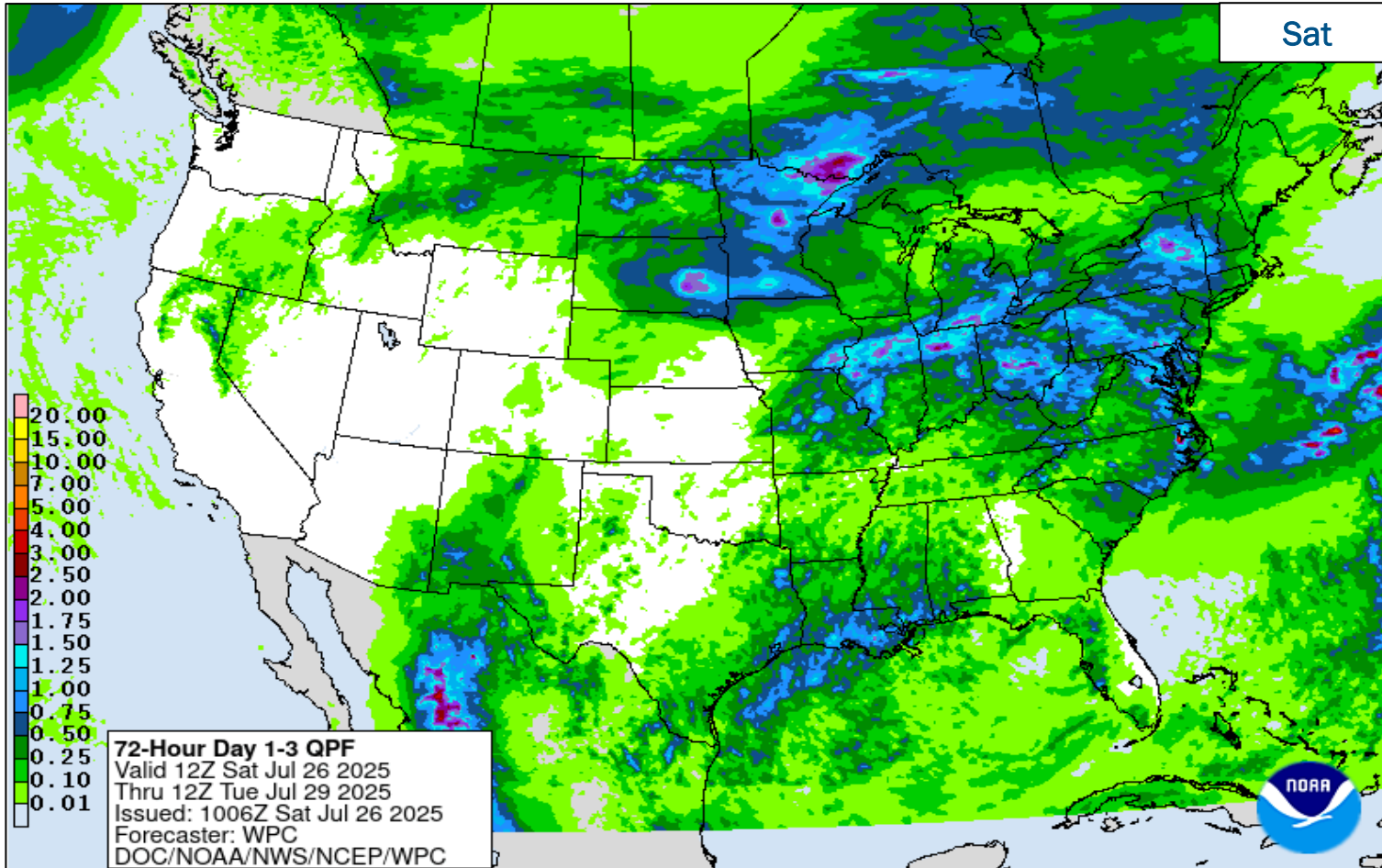
# National Weather Forecast



FEMA

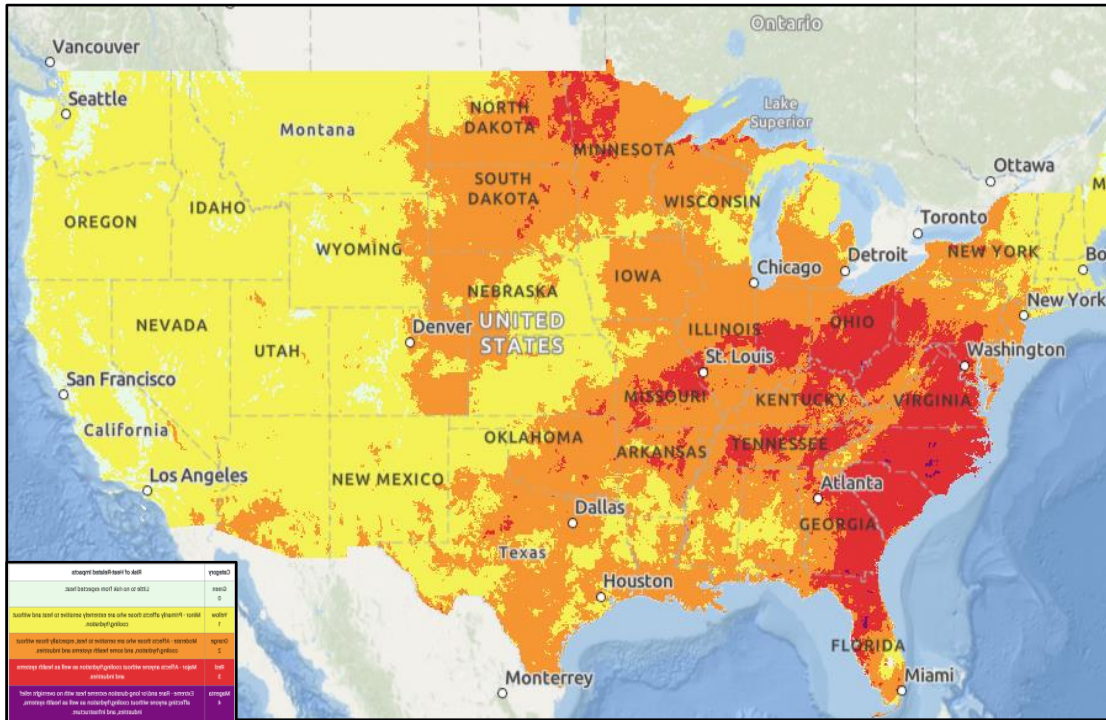
National Watch Center

# Precipitation & Excessive Rainfall

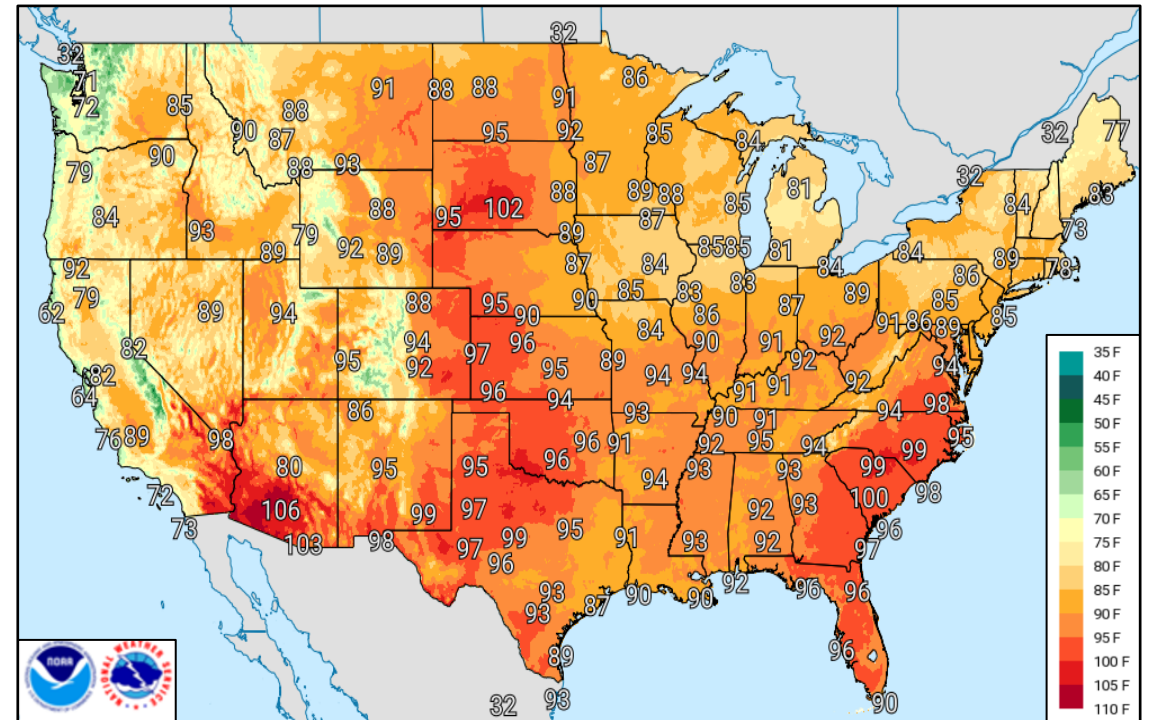


FEMA

# Excessive Heat – Jul 26



Heat Risk



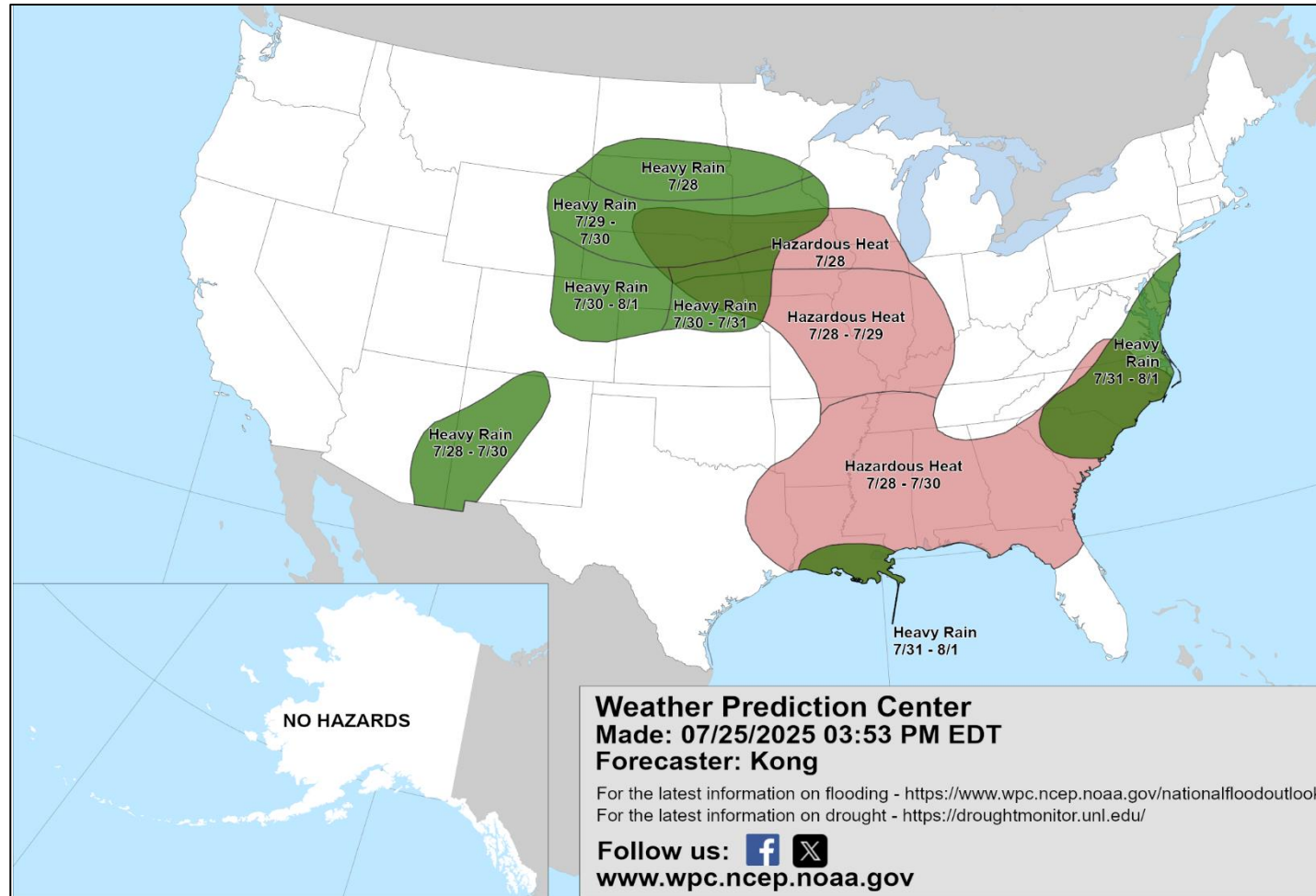
Forecast High Temperatures



FEMA

National Watch Center

# Hazards Outlook – Jul 28 – Aug 1



FEMA

National Watch Center

# Wildfire Summary

Fire Name (County, ST)	FMAG #	Acres Burned	Percent Contained	Evacuations	Structures (Homes / Other)			Fatalities / Injuries
					Threatened	Damaged	Destroyed	
Monroe Canyon (Sevier/Piute, UT)	5600-FM-UT	10,977 (+733)	13% (+4)	M: 170	H: 80	H: 0	H: 4	0 / 1
				V: 0	O: 102	O: 0	O: 0	
Burdoin (Klickitat, WA)	5601-FM-WA	11,269 (+20)	20% (+7)	M: 12	H: 1,459	H: 47	H: 19	0 / 3
				V: 0	O: 441	O: 50	O: 30	

(Evacuations: M = Mandatory / V = Voluntary; Structures: H = Homes and Mixed Commercial/Residential / O = Non-residential Commercial/Other Minor Structures)


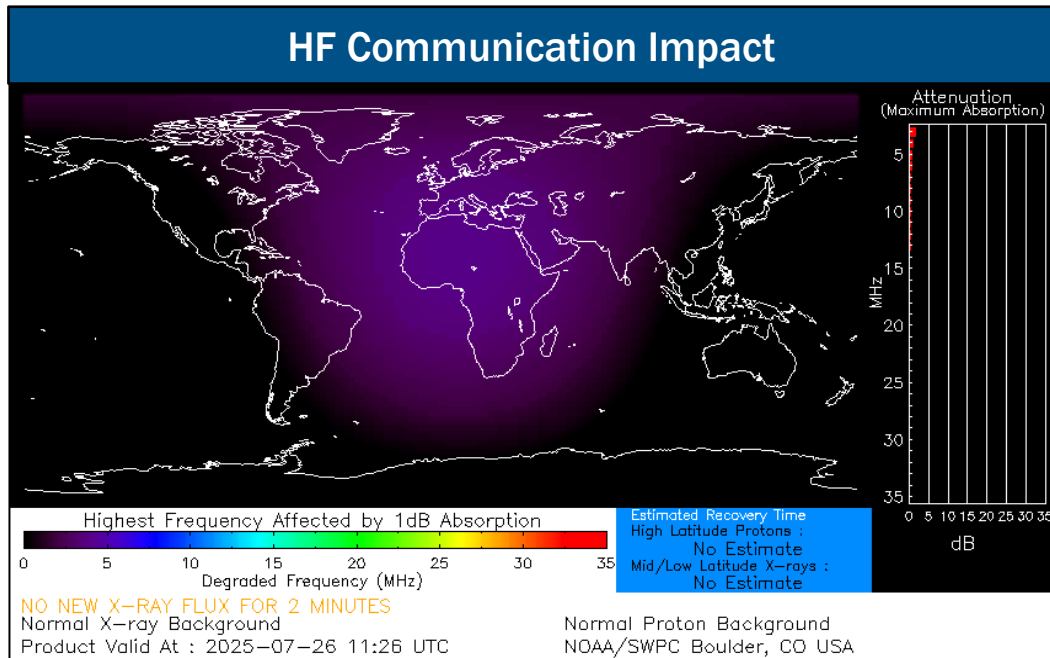


**FEMA**

# Space Weather Outlook

Minor	Space Weather Activity	Geomagnetic Storms	Solar Radiation	Radio Blackouts
Past 24 Hours	None	None	None	None
Next 24 Hours	None	None	None	None

For further information on NOAA Space Weather Scales refer to: <http://www.swpc.noaa.gov/noaa-scales-explanation>  
 For further information on Sunspot Activity refer to: <https://www.swpc.noaa.gov/phenomena/sunspotsolar-cycle>



FEMA

# FEMA Common Operating Picture

**19** Joint Field Offices **Supporting** **70 + 7** Major Disasters Emergency Declarations **11** Direct Housing Missions **14** RSF-Supported Disasters **6** Joint Recovery Offices

Saturday  
July 26, 2025  
8:30 a.m. ET

FEMA HQ	
NWC	NRCC
Monitoring	Steady State
FEMA REGIONS	
Watch	RRCC
Monitoring I	Rostered
Monitoring II	Rostered
Monitoring III	Rostered
Monitoring IV	Rostered
Monitoring V	Rostered
Monitoring VI	Rostered
Monitoring VII	Rostered
Monitoring VIII	Rostered
Monitoring IX	Rostered
Monitoring X	Rostered
Notes:	
NRCC/RWCs/RRCCs: • RV RWC: Staffing	State EOCs: • AZ/CO/HI/OR/UT/WA: Wildfires • MO: Severe Weather • FL/KY/TN: Previous Incidents • MD/NM/TX: Flooding
Volunteer Force	
Rostered 7,985	Deployed 3
Surge Capacity Force	
Rostered 8,081 (+1)	Deployed 0

N-IMATs	
2-5 Teams Available	
Red	
White	
Blue	
Gold	
HS	
R-IMATs	
4-6 Teams Available	
I	
II	2
III	
IV-1	TN (Jun 23)
IV-2	3
V	
VI-1	NM (Jul 9)
VI-2	TX (Jul 6)
VII	MO (Jun 10)
VIII	MT (Jul 6)
IX-1	CA (Jan 8)
IX-2	CA (Jun 30)
X	1

REGIONAL BREAKDOWN				
	JFO	DR	EM	JRO
I	1	2	0	0
II	0	0	0	2
III	2	9	1	0
IV	7	21	5	1
V	0	2	0	0
VI	3	10	1	3
VII	4	21	0	0
VIII	1	1	0	0
IX	1	3	0	0
X	0	1	0	0

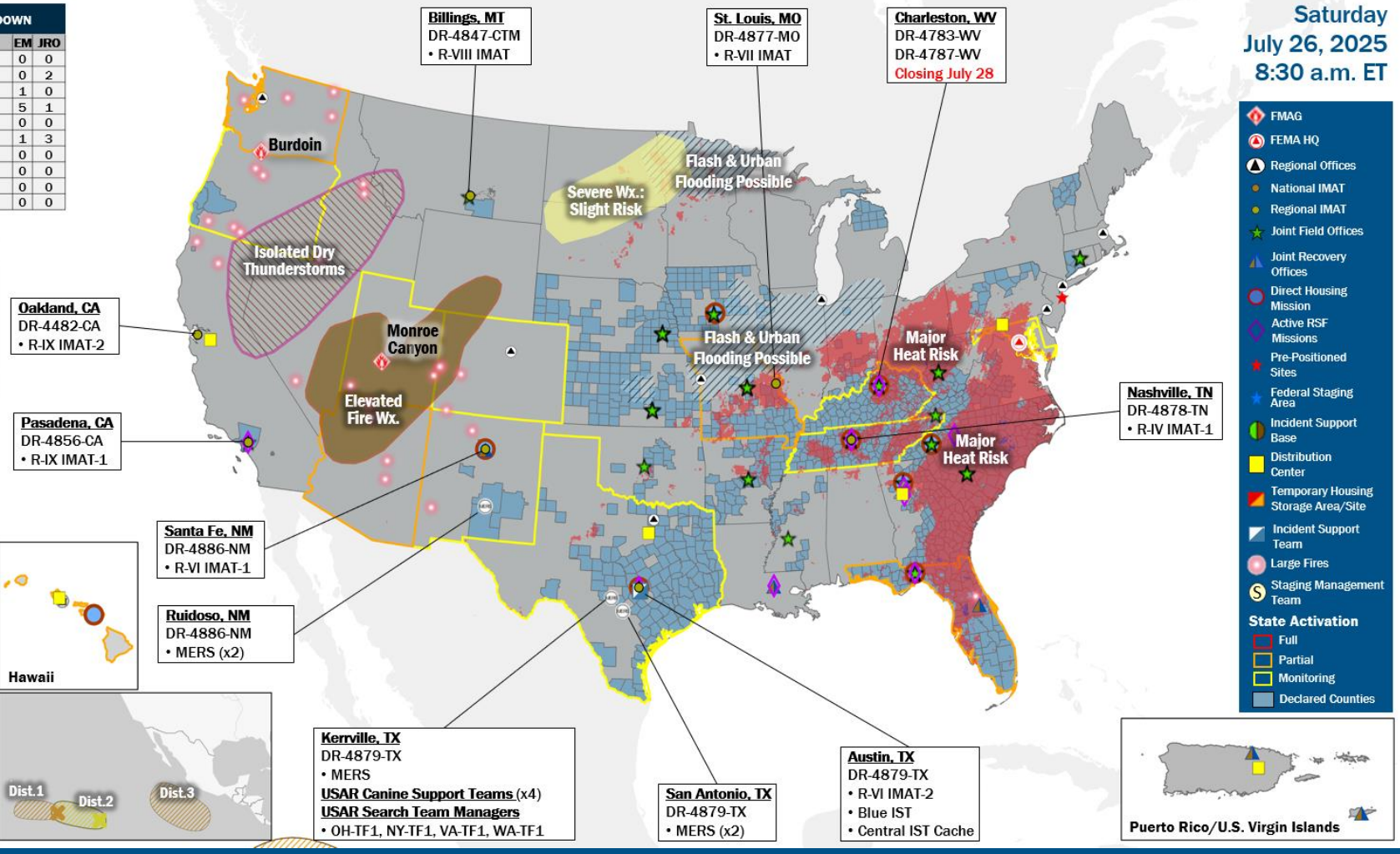
**Alaska**  
Flash Flooding Poss.

**Commonwealth of Northern Mariana Islands**  
Flash Flooding Poss.

**Guam**  
Flash Flooding Poss.

**Hawaii**

**American Samoa**  
Dist.1 Dist.2 Dist.3



## IM Workforce

12,213 (-22) Assigned  
4,391 (-22) Unavailable  
5,874 (-35) Deployed  
16% / 1,913 (+35) Available

## IM Cadre Availability

Alternative Dispute Resolution: 16% (5/31); Civil Rights: 13% (19/147); Disaster Field Training Operations: 10% (7/69); Disability Integration 25% (7/28); Disaster Survivor Assistance: 24% (262/1,090); External Affairs: 8% (25/331); Environmental Planning and Historic Preservation: 9% (60/703); Field Leadership: 6% (7/127); Financial Management: 13% (25/190); Hazard Mitigation: 6% (51/818); Human Resources: 14% (23/167); Individual Assistance: 16% (396/2,427); Interagency Recovery Coordination: 24% (58/245); Information Technology: 13% (81/627); Logistics: 17% (267/1,553); Operations: 9% (32/368); Public Assistance: 12% (251/2,096); Planning: 7% (25/382); Safety: 14% (13/93); Security: 20% (22/112)

20 Cadres ≤ 25% Availability

## MERS

≥ 66%

33 Assigned  
3 Unavailable  
4 Deployed  
26 Available

## US&R

≥ 66%

28 Assigned  
5 (-1) Unavailable  
4 Deployed  
19 (+1) Available

## FCO

≤ 1 Type I

40 Assigned  
1 Unavailable  
35 (22 (+2) FCOR) Deployed  
4 Available

# Joint Preliminary Damage Assessments

Region	State / Location	Incident	IA	Number of Counties		Start - End
			PA	Requested	Complete	
VII	KS	Severe Storms & Flooding Jun 14	IA	0	0	N/A
			PA	16	4	6/30 - TBD



**FEMA**

# Declaration Request – Nebraska

**Declaration Type:** Major Disaster Declaration – NE

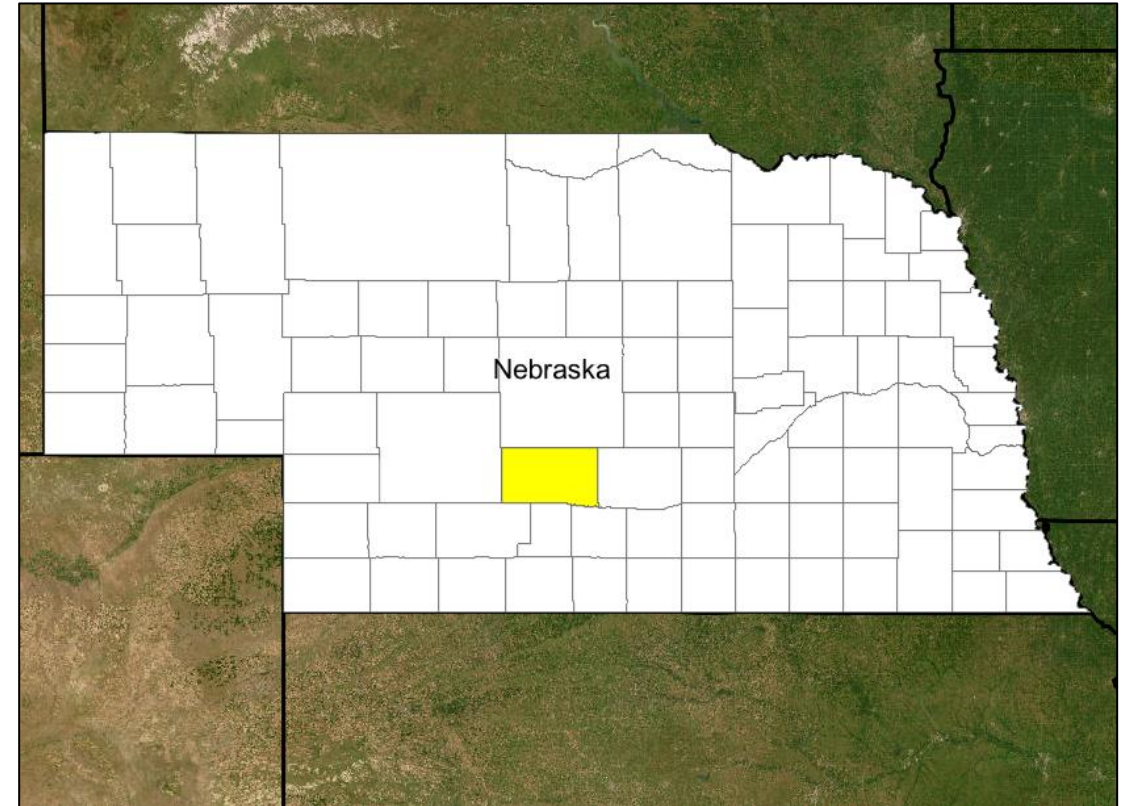
**Date Requested:** Jul 24

**Incident:** Severe Storm and Straight-line Winds

**Incident Period:** Jun 29-30

**Requested:**

- **PA:** 1 county
- **Hazard Mitigation:** Statewide



■ PA



**FEMA**

# Declaration Requests in Process – 3

State / Tribe / Territory – Incident Description	Type	IA	PA	HM	Requested
CTM* – Severe Storms, Flooding, and Straight-line Winds	DR		X	X	Jul 17
ND – Severe Storms, Straight-line Winds, and Tornadoes	DR		X	X	Jul 21
NE – Severe Storms and Straight-line Winds	DR		X	X	Jul 24

\*Crow Tribe of Montana



**FEMA**



# FEMA

Helping people before, during, and after disasters.



*Scan to subscribe to this briefing.*