

FEMA National Watch Center

Daily Operations Briefing

Friday, July 25, 2025

8:30 a.m. ET



FEMA

National Current Ops / Monitoring

New Significant Incidents / Ongoing Ops

- No new significant incidents / operations

Disaster Declaration Activity

- No new declaration activity

Hazard Monitoring

- Heavy Rain / Flash Flooding – Central Plains to Ohio Valley; Guam and CNMI
- Excessive Heat – Lower Mississippi Valley to East Coast
- Severe Thunderstorms – Northern Plains and Mid-Atlantic to Northeast
- Tropical Activity:
 - Atlantic: Disturbance 1: Low (10%)
 - Eastern and Central Pacific:
 - Disturbance 1: Med (50%)
 - Disturbance 2: Low (30%)
 - Western Pacific: Tropical Storm Krosa

Event Monitoring

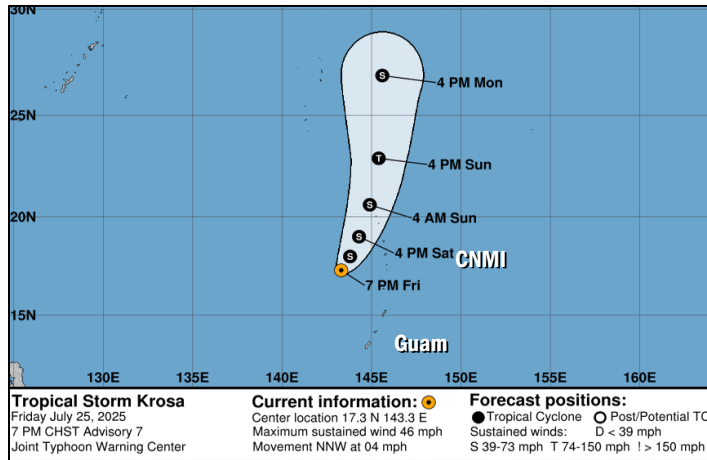
- No new significant events



FEMA

Tropical Outlook

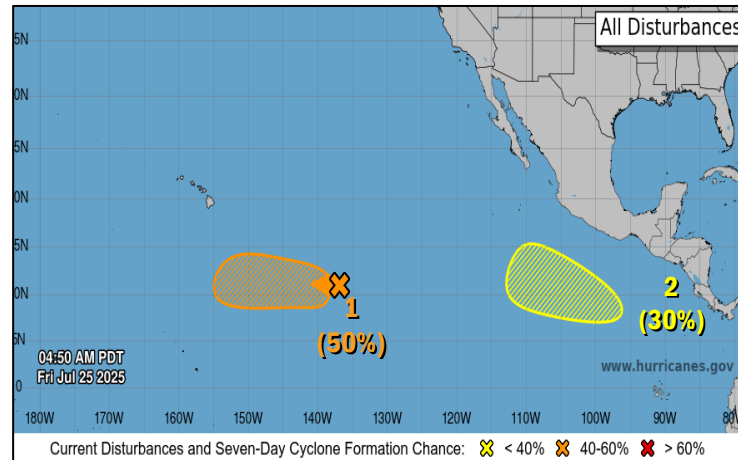
Western Pacific



Tropical Storm Krosa: (Advisory #7, as of 5:00 a.m. ET)

- Located 290 miles NNW of Guam
- Moving NNW at 5 mph
- Maximum sustained winds of 45 mph
- Rainfall amounts of 3 to 6 inches are possible across the region through Saturday, with locally higher amounts also possible

Central and Eastern Pacific



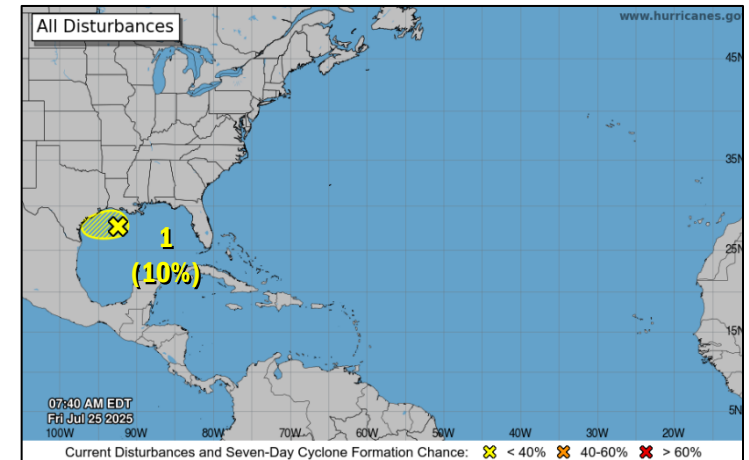
Disturbance 1: (as of 8:00 a.m. ET)

- Located well SE of the Hawaiian Islands
- Moving westward at 10-15 mph
- Some gradual development possible; tropical depression could form late this weekend or early next week
- Formation chance – 48 hour: Low (20%);
7-day: Med (50%)

Disturbance 2: (as of 8:00 a.m. ET)

- Located offshore of the SW coast of Mexico
- Environmental conditions appear conducive for some development as the system moves generally west-northwestward at 10 to 15 mph
- Formation chance – 48 hour: Low (near 0%);
7-day: Low (30%)

Atlantic



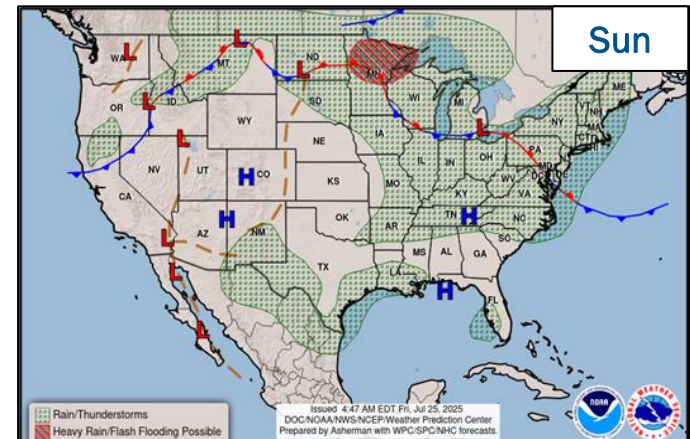
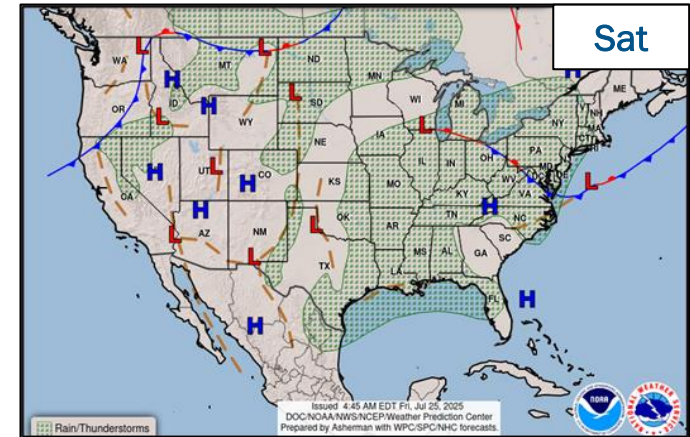
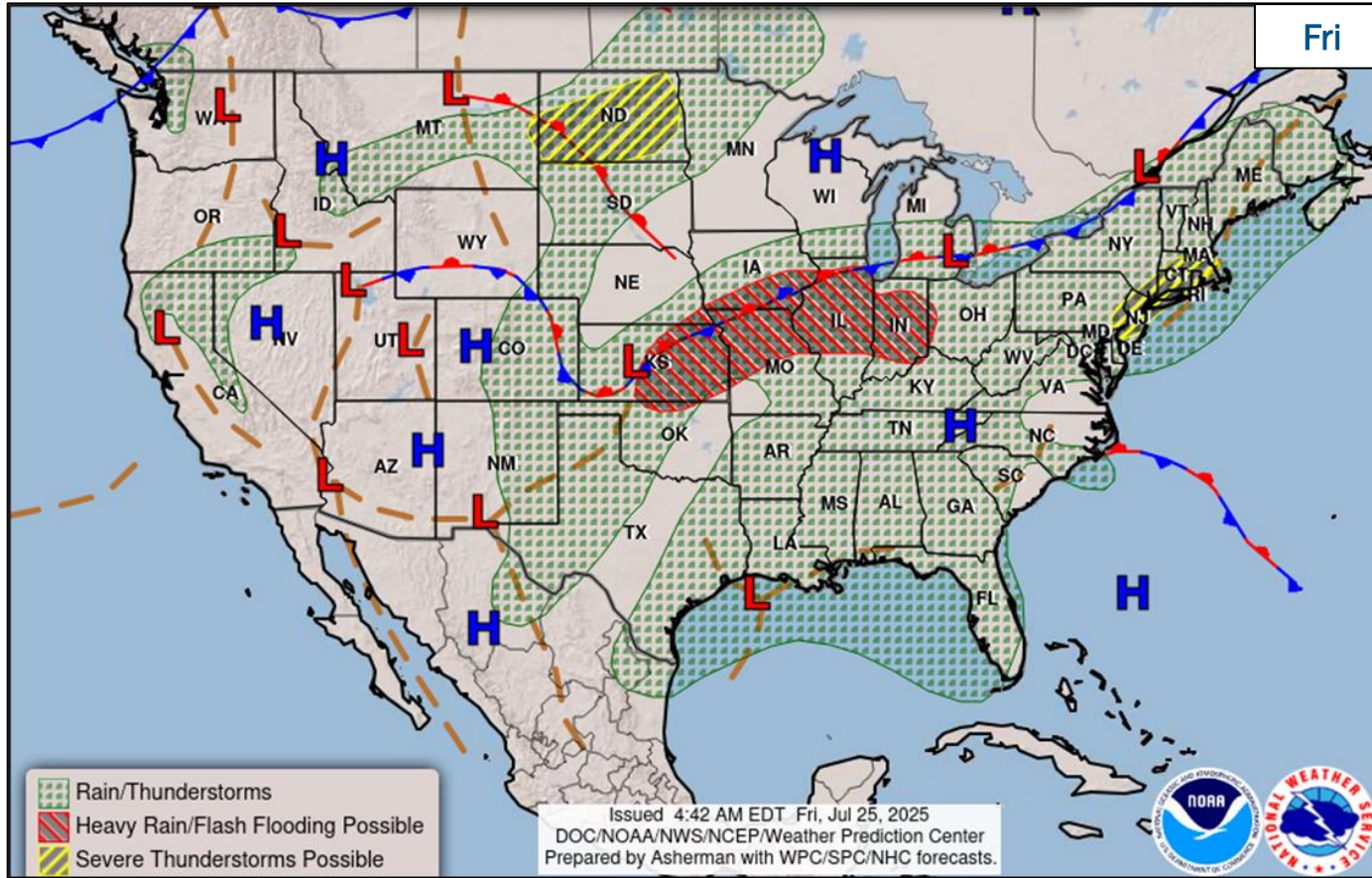
Disturbance 1: (as of 8:00 a.m. ET)

- Located 100 miles S of the coast of SW Louisiana
- Moving WNW toward the Texas coast
- Limited time to develop before it moves inland tonight; regardless of tropical cyclone formation, locally heavy rainfall is possible for portions of the northern Gulf this weekend
- Formation chance – 48 hour: Low (10%);
7-day: Low (10%)



FEMA

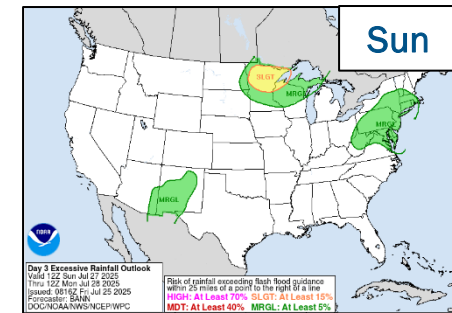
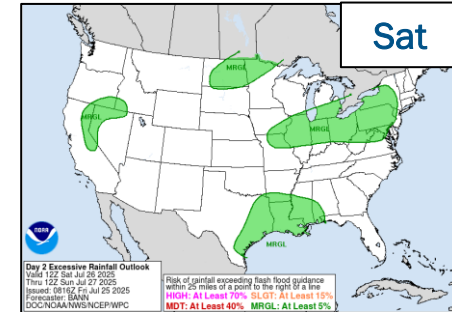
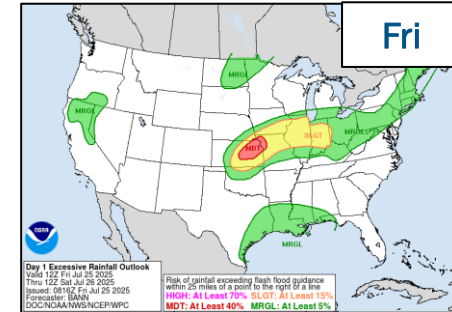
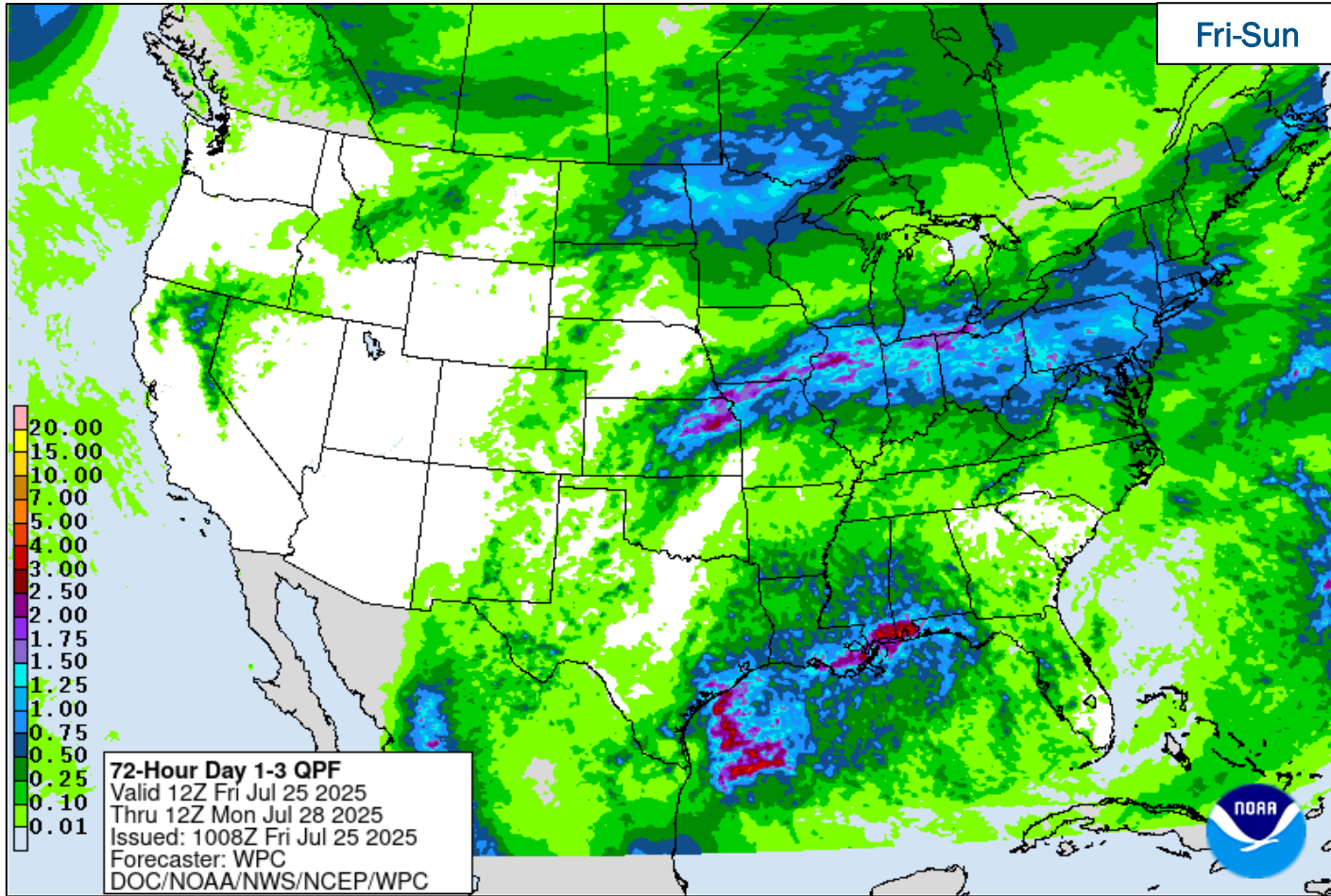
National Weather Forecast



FEMA

National Watch Center

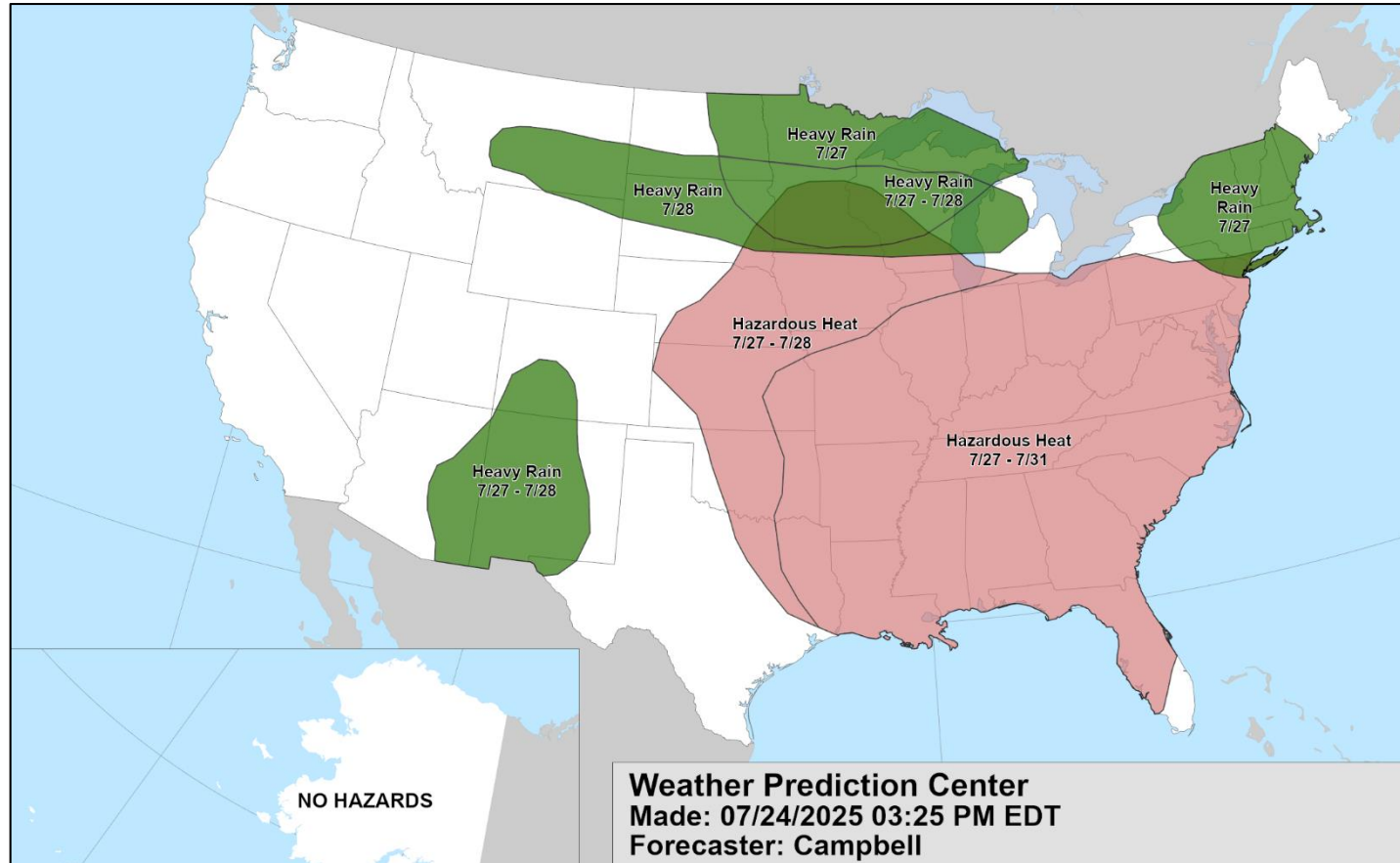
Precipitation & Excessive Rainfall



FEMA

National Watch Center

Hazards Outlook – Jul 27-31



FEMA

Wildfire Summary

Fire Name (County, ST)	FMAG #	Acres Burned	Percent Contained	Evacuations	Structures (Homes / Other)			Fatalities / Injuries
					Threatened	Damaged	Destroyed	
Nenana Ridge Complex (Fairbanks North Star, AK) FINAL	5597-FM-AK	33,069 (+20)	29% (+1)	M: 0	H: 42	H: 0	H: 4	0 / 0
				V: 0	O: 49	O: 0	O: 1	
Deer Creek (San Juan, UT) FINAL	5598-FM-UT	17,724 (+76)	77%	M: 300	H: 14 (-11)	H: 0	H: 12	0 / 1
				V: 0	O: 20	O: 0	O: 1	
Monroe Canyon (Sevier/Piute, UT)	5600-FM-UT	10,244 (+178)	9%	M: 170	H: 80	H: 0	H: 4	0 / 1
				V: 0	O: 102	O: 0	O: 0	
Burdoin (Klickitat, WA)	5601-FM-WA	11,249 (+89)	13%	M: 12	H: 1,459	H: 47 (+10)	H: 19 (+5)	0 / 3
				V: 0	O: 441	O: 50	O: 30	

(Evacuations: M = Mandatory / V = Voluntary; Structures: H = Homes and Mixed Commercial/Residential / O = Non-residential Commercial/Other Minor Structures)


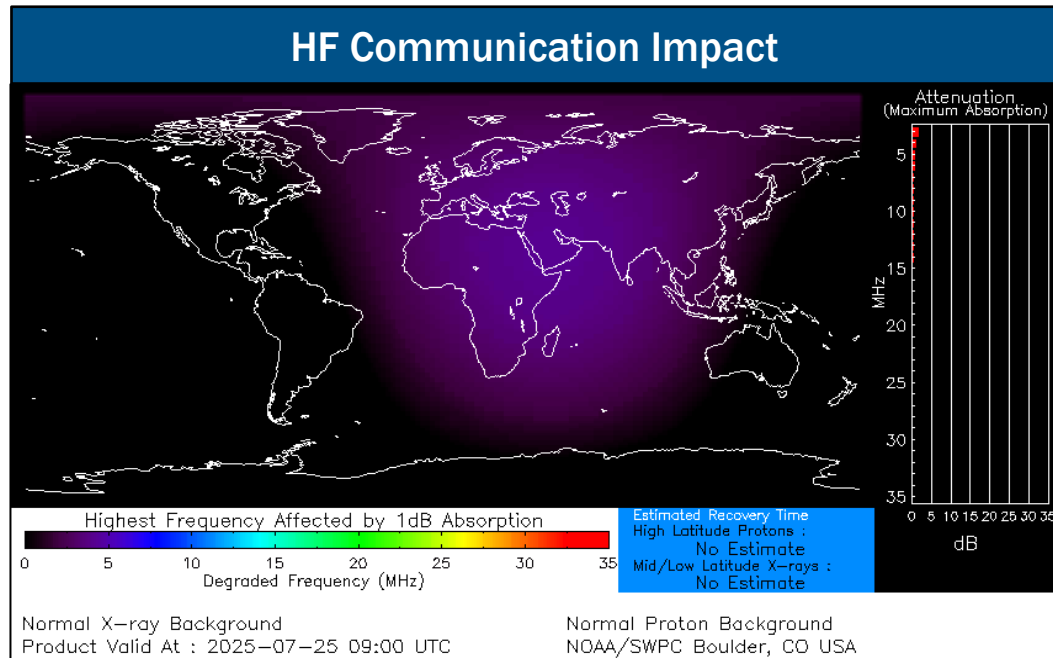


FEMA

Space Weather Outlook

Minor	Space Weather Activity	Geomagnetic Storms	Solar Radiation	Radio Blackouts
Past 24 Hours	None	None	None	None
Next 24 Hours	None	None	None	None

For further information on NOAA Space Weather Scales refer to: <http://www.swpc.noaa.gov/noaa-scales-explanation>
 For further information on Sunspot Activity refer to: <https://www.swpc.noaa.gov/phenomena/sunspotssolar-cycle>



FEMA

National Watch Center

Joint Preliminary Damage Assessments

Region	State / Location	Incident	IA	Number of Counties		Start - End
			PA	Requested	Complete	
VII	KS	Severe Storms & Flooding Jun 14	IA	0	0	N/A
			PA	16	4	6/30 - TBD



FEMA

Declaration Requests in Process – 2

State / Tribe / Territory – Incident Description	Type	IA	PA	HM	Requested
CTM* – Severe Storms, Flooding, and Straight-line Winds	DR		X	X	Jul 17
ND – Severe Storms, Straight-line Winds, and Tornadoes	DR		X	X	Jul 21

**Crow Tribe of Montana*



FEMA



FEMA

Helping people before, during, and after disasters.



Scan to subscribe to this briefing.