

FEMA National Watch Center

Daily Operations Briefing

Wednesday, July 24, 2024

8:30 a.m. ET



FEMA

National Current Ops / Monitoring

New Significant Incidents / Ongoing Ops

- No new significant incidents / operations

Hazard Monitoring

- Heavy Rain / Flash Flooding – Texas Coast to Mid-Atlantic
- Critical Fire Weather – Northwest
- Tropical Activity:
 - Eastern Pacific:
 - Disturbance 1: Low (30%)
 - Disturbance 2: Low (10%)

Disaster Declaration Activity

- Approval: Major Disaster Declaration – Chickasaw Nation
- Approval: Disaster Declaration – MO
- Approval: Major Disaster Declaration – KY
- Approval: Major Disaster Declaration – PR

Event Monitoring

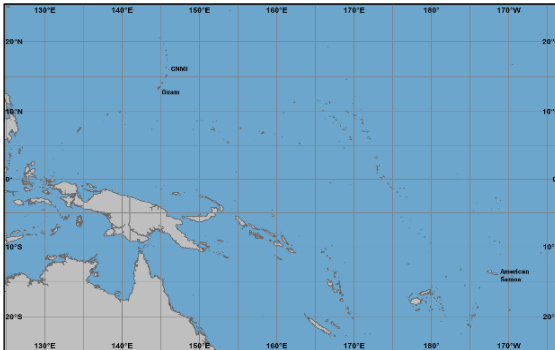
- No significant events



FEMA

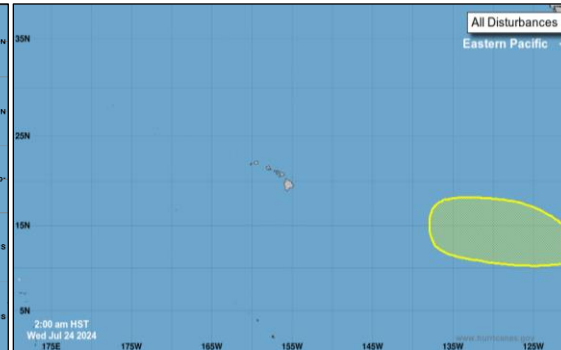
Tropical Outlook

Western Pacific



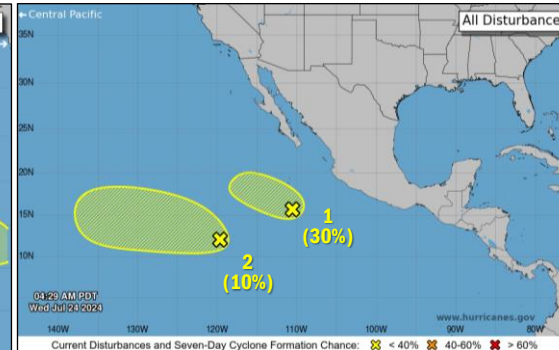
- No areas of concern for Guam, the Commonwealth of the Northern Mariana Islands or American Samoa

Central Pacific



- No tropical cyclones expected during the next 7 days
- For details on Disturbance 2, see Eastern Pacific

Eastern Pacific



Disturbance 1 (EP93) (as of 8:00 a.m. ET)

- Located a few hundred miles SW of Manzanillo, Mexico
- Conditions favorable for slow development over the next couple of days
- Moving WNW
- Formation chance: 48-hour – Low (30%); 7-day – Low (30%)

Disturbance 2 (as of 8:00 a.m. ET)

- Located several hundred miles SW of the southern tip of the Baja California peninsula
- Development unlikely over the next few days
- Formation chance: 48-hour – Low (near 0%); 7-day – Low (10%)

Atlantic

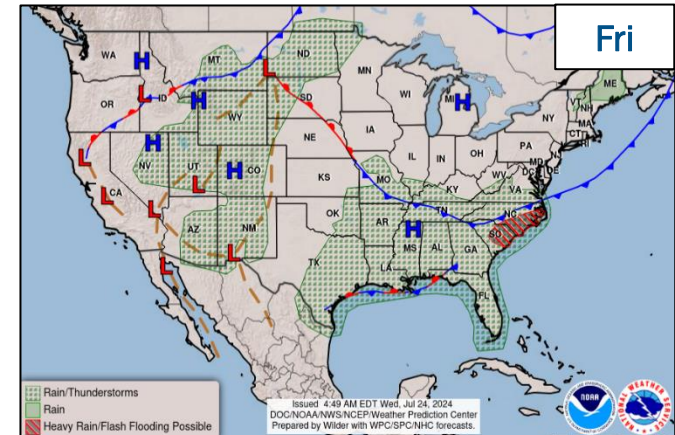
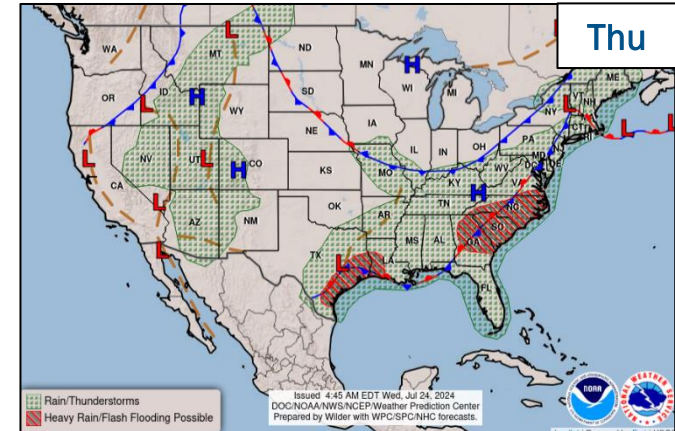
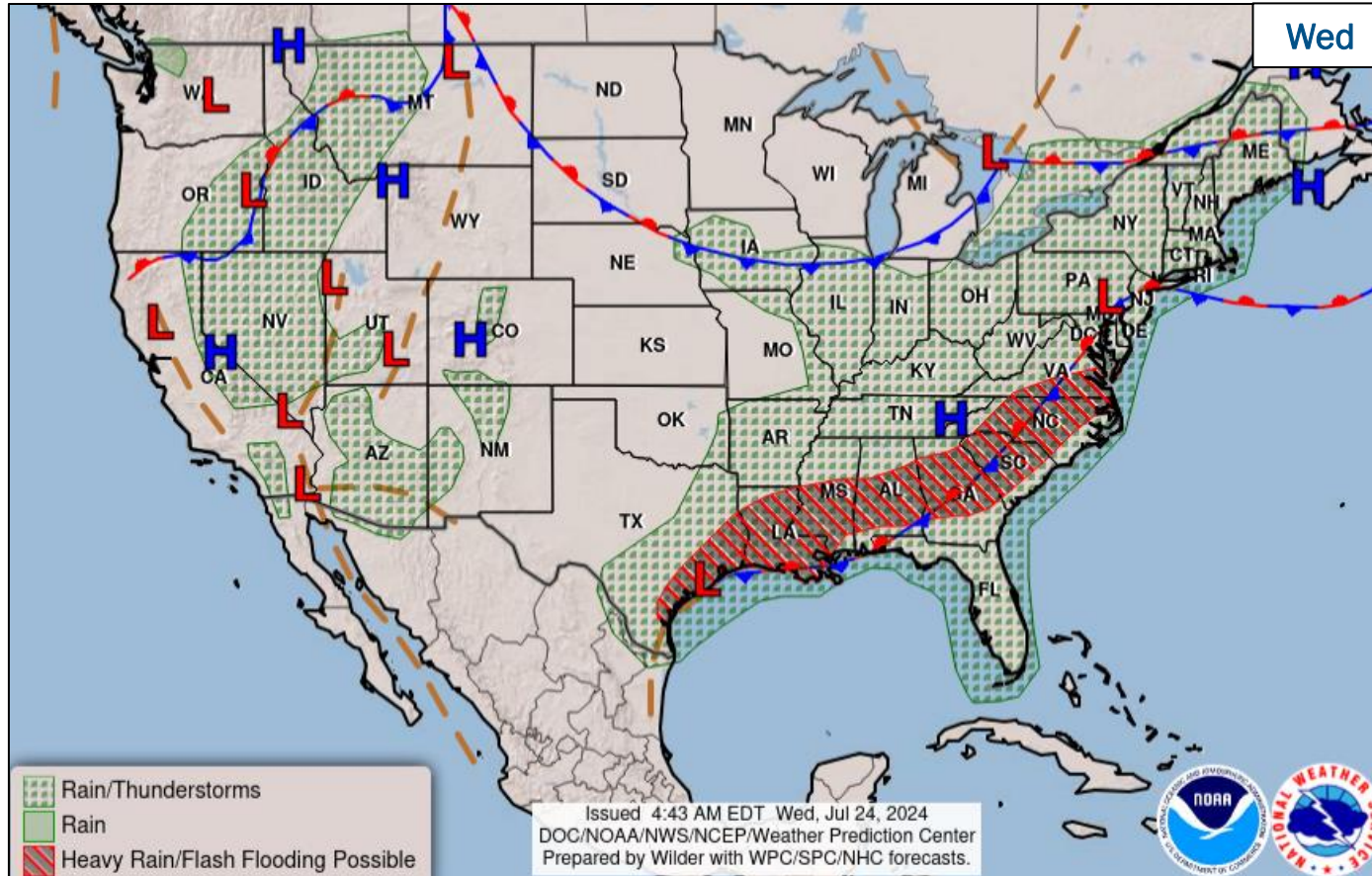


- No tropical cyclones expected during the next 7 days



FEMA

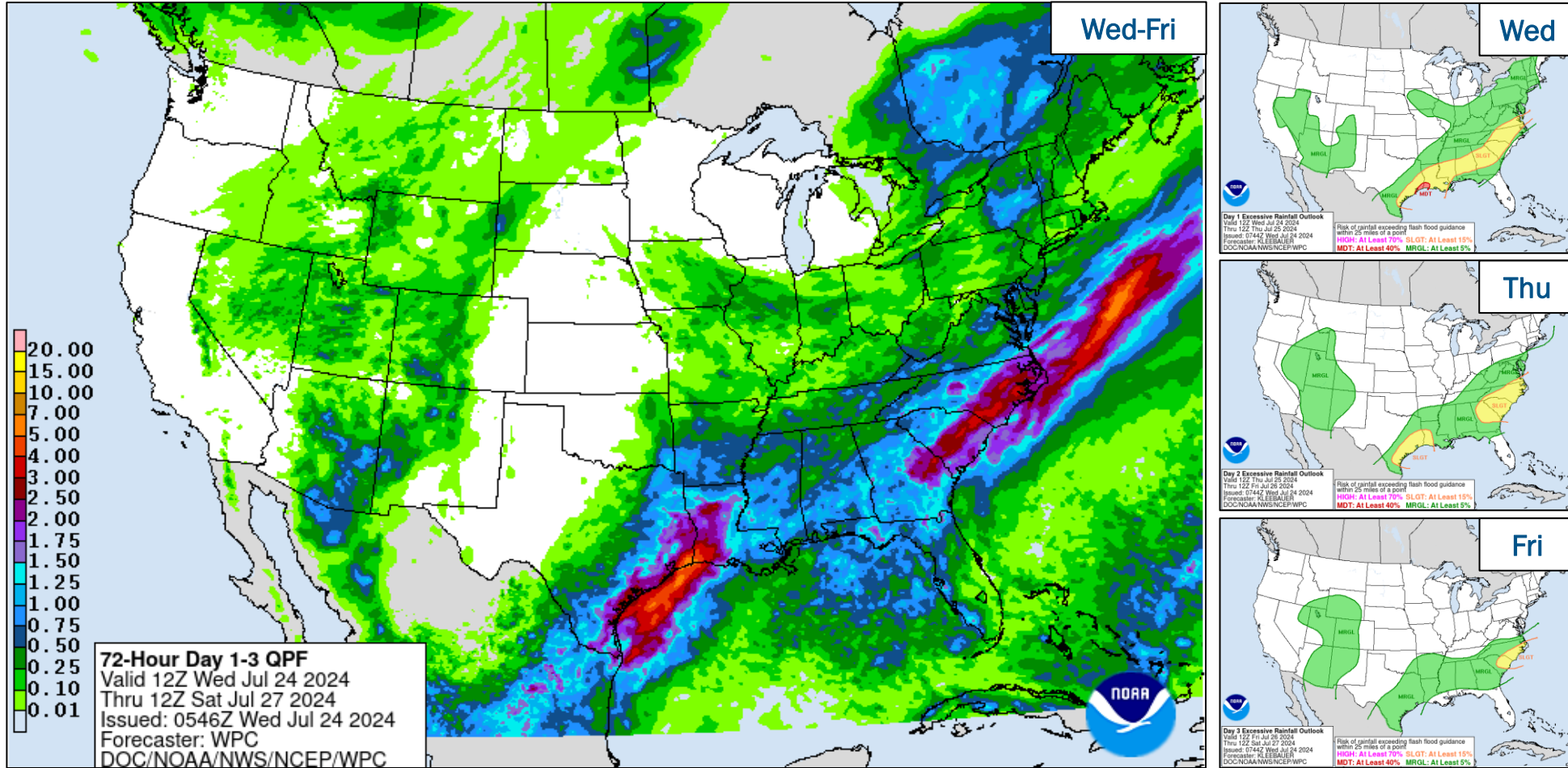
National Weather Forecast



FEMA

National Watch Center

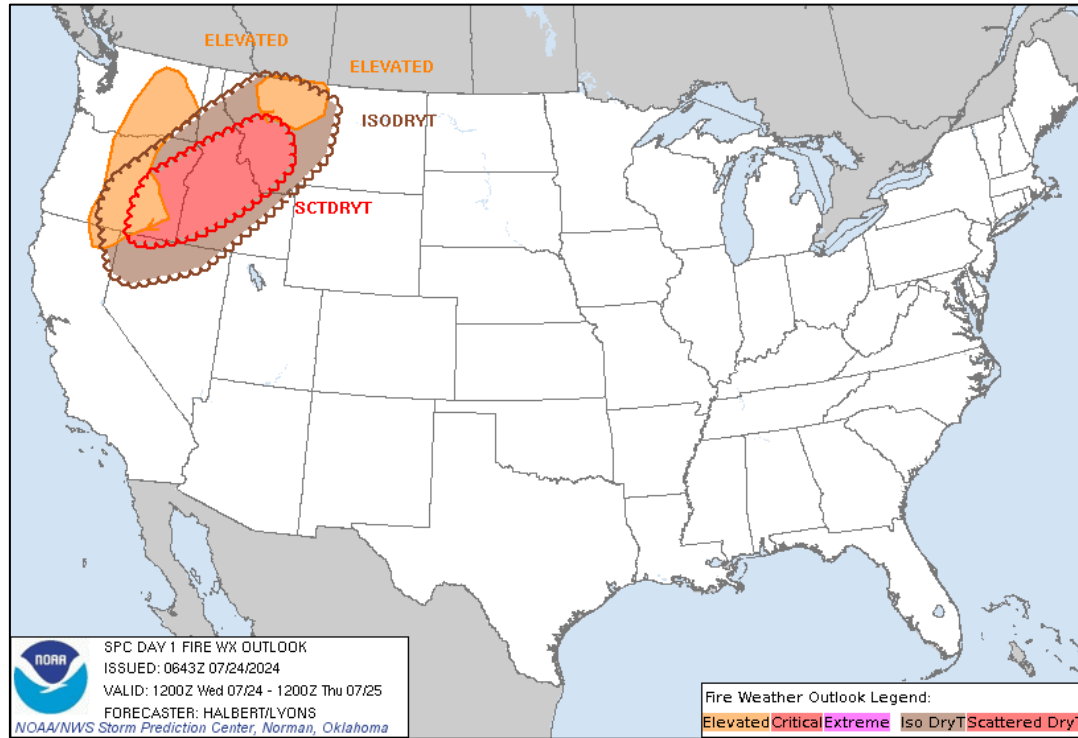
Precipitation & Excessive Rainfall



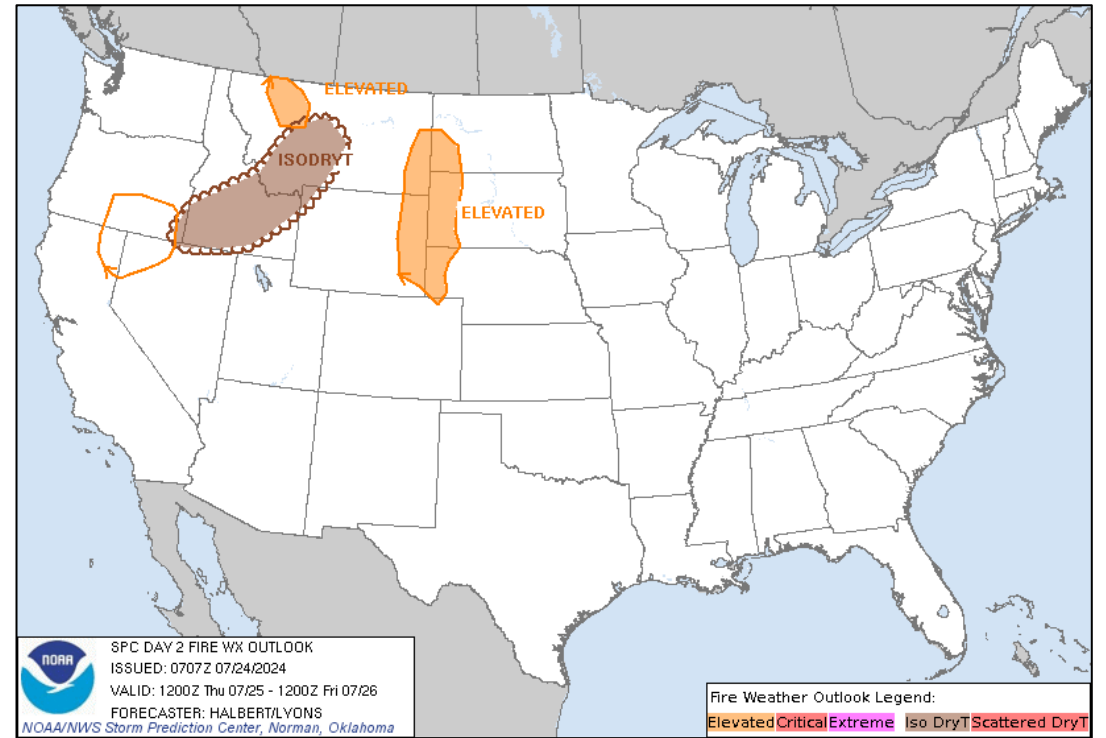
FEMA

National Watch Center

Fire Weather Outlook



Today



Tomorrow



FEMA

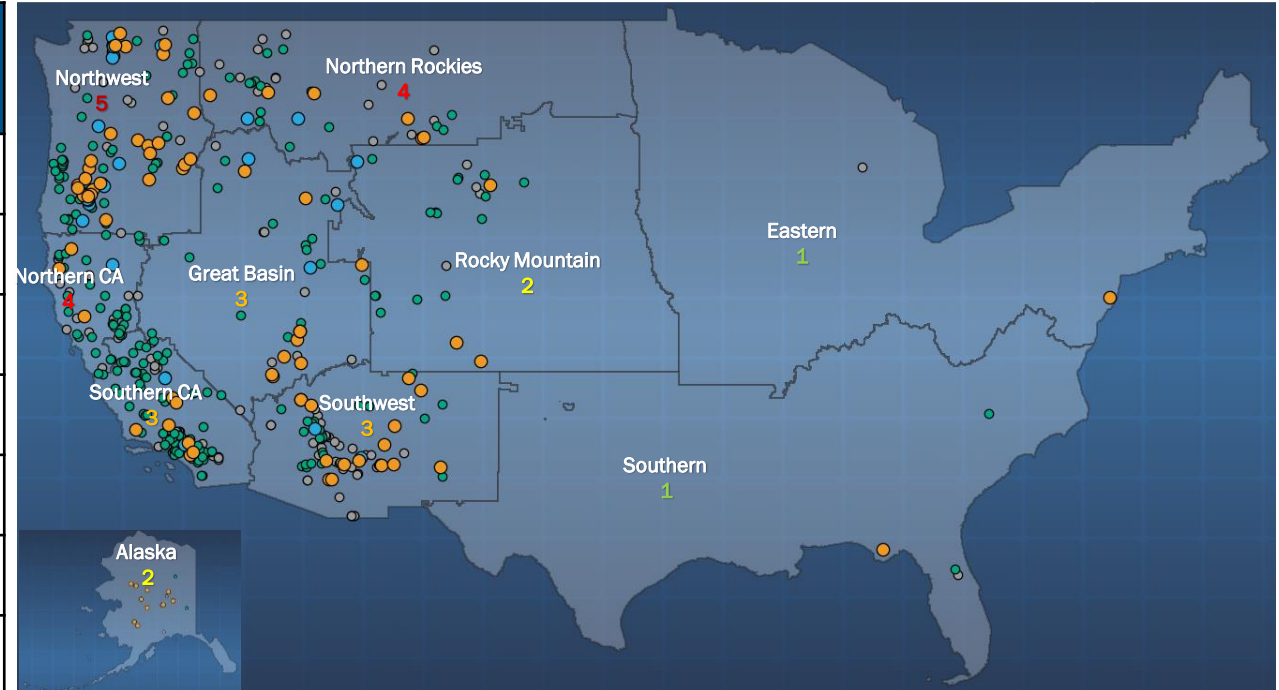
National Watch Center

National Fire Activity *(as of July 24)*

National Preparedness Level

PL 5

Initial Attack Activity <i>(24-hour period)</i>	Light <i>(130 fires)</i>
New large fires:	19
Large fires contained:	3
Uncontained large fires:	86
Cumulative Acres Burned	3,618,741
Total Responders <i>(2024 Fire Season)</i>	21,758
Type 1 IMTs deployed	5
Complex IMTs deployed	25



Preparedness Levels Legend

PL 1	Minimal fire activity; many resources available
PL 2	Large wildland fires burning throughout country; resources mobilized from other areas
PL 3	Wildfire activity ongoing throughout 25% of county; National Interagency Coordination Center (NICC) sets priorities, allocates resources, and mobilizes assets at national level
PL 4	High levels of fire activity and areas are competing for firefighting resources; 60% of the nations wildland firefighting resources committed
PL 5	Extremely high levels of fire activity; 80% of nations firefighting resources committed

Wildfire Summary

Fire Name (County, ST)	FMAG #	Acres Burned	Percent Contained	Evacuations	Structures (Homes / Other)			Fatalities / Injuries
					Threatened	Damaged	Destroyed	
Battle Mountain Complex <small>Monkey Creek/Snake/North Fork Owens Fires</small> (Grant/Morrow/Umatilla, OR)	5514-FM-OR	52,832 (+9,765)	5% (+2)	M: 495 (+60)	H: 662 (+55)	H: 0	H: 1 (+1)	0 / 4 (+1)
				V: 0	O: 682 (+24)	O: 6	O: 4 (+2)	
Hawarden (Riverside, CA)	5515-FM-CA	569 (+42)	60% (+20)	M: 1,400	H: 40	H: 6	H: 4	0 / 1
				V: 0	O: 10 (+10)	O: 0	O: 1	
Lone Rock (Gilliam, OR)	5511-FM-OR	131,407 (+6,851)	40%	M: 613	H: 788	H: 0	H: 3 (+3)	0 / 4 (+1)
				V: 175	O: 583	O: 6	O: 3 (+3)	
Falls (Harney/Grant, OR)	5512-FM-OR	139,507 (+6,756)	40%	M: 253 (-78)	H: 1,853 (-145)	H: 1	H: 13	0 / 11
				V: 0	O: 900 (-93)	O: 1	O: 16	
Boneyard (Grant, OR)	5513-FM-OR	39,647 (+9,493)	3% (+1)	M: 614 (+524)	H: 291 (+162)	H: 0	H: 1	0 / 1
				V: 0	O: 900 (+585)	O: 0	O: 0	

(Evacuations: M = Mandatory / V = Voluntary; Structures: H = Homes and Mixed Commercial/Residential / O = Non-residential Commercial/Other Minor Structures)



FEMA

National Watch Center

Wildfire Summary

Fire Name (County, ST)	FMAG #	Acres Burned	Percent Contained	Evacuations	Structures (Homes / Other)			Fatalities / Injuries
					Threatened	Damaged	Destroyed	
Durkee (Baker/Malheur, OR)	5516-FMAG-OR	239,255 (+122,824)	0%	M: 760 (-78)	H: 325 (-9)	H: 0	H: 1	0 / 2
				V: 224	O: 338 (+23)	O: 0	O: 1	
West White Swan (Yakima, WA) FINAL	5517-FMAG-WA	58 (+33)	76% (+76)	M: 26	H: 25 (+25)	H: 0	H: 1 (+1)	0 / 0
				V: 0	O: 0	O: 0	O: 1 (+1)	

(Evacuations: M = Mandatory / V = Voluntary; Structures: H = Homes and Mixed Commercial/Residential / O = Non-residential Commercial/Other Minor Structures)

(Evacuations: M = Mandatory / V = Voluntary; Structures: H = Homes and Mixed Commercial/Residential / O = Non-residential Commercial/Other Minor Structures)



FEMA

National Watch Center

FEMA Common Operating Picture

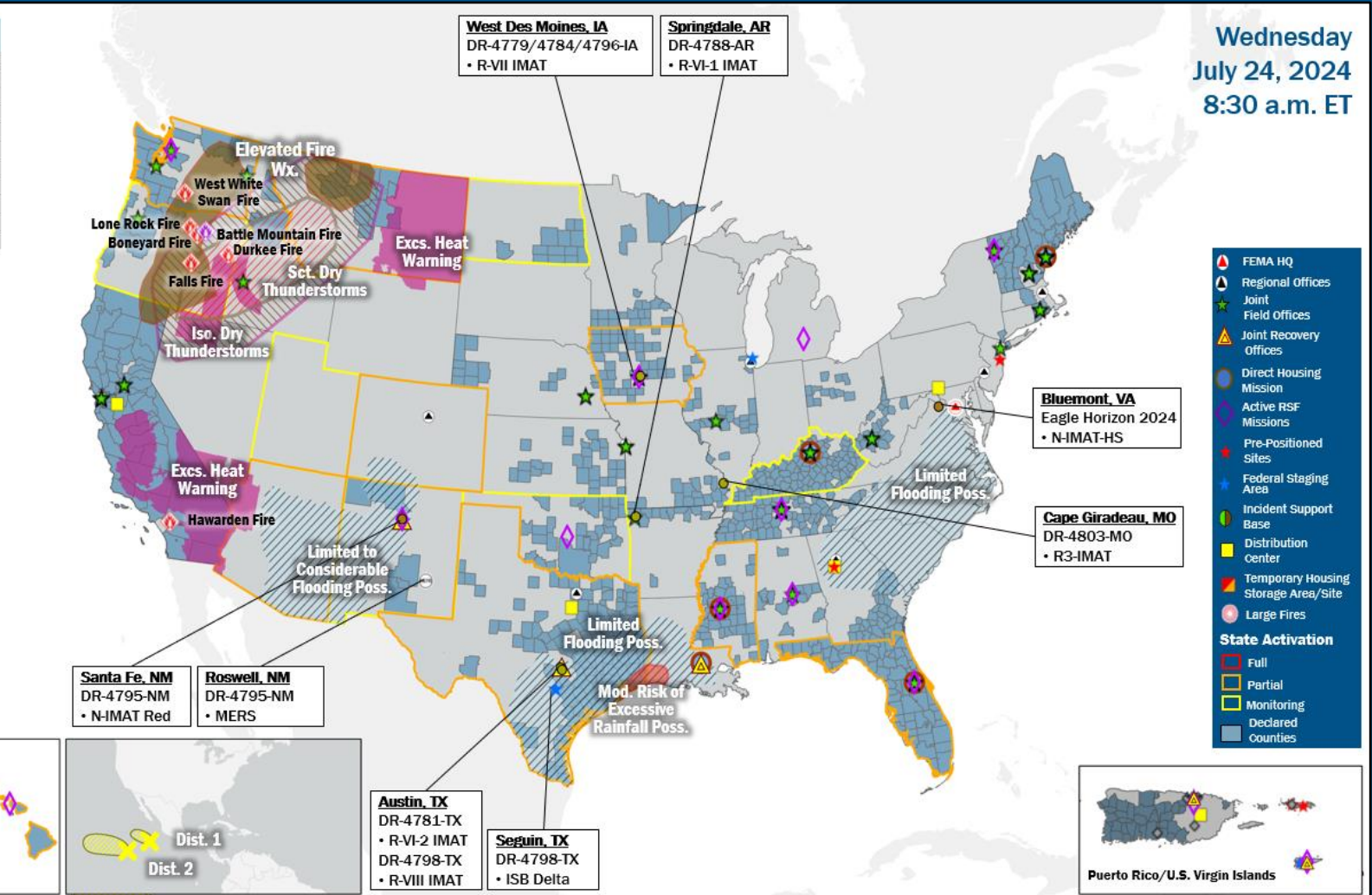
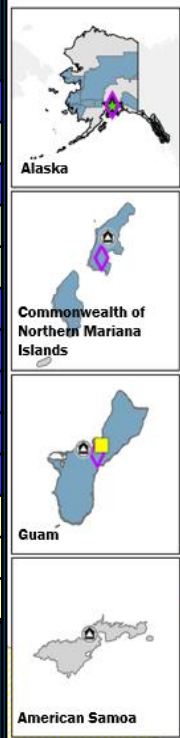
22 + 4 Joint Field Offices / Virtual Joint Field Offices Supporting
94 + 0 Major Disasters / Emergency Declarations
11 Direct Housing Missions
28 RSF-Supported Disasters
5 Joint Recovery Offices

Wednesday
 July 24, 2024
 8:30 a.m. ET

FEMA HQ	
NWC	NRCC
Monitoring	Steady State
FEMA REGIONS	
Watch	RRCC
Monitoring I	Rostered
Monitoring II	Rostered
Monitoring III	Rostered
Monitoring IV	Rostered
Monitoring V	Rostered
Monitoring VI	Rostered
Monitoring VII	Rostered
Monitoring VIII	Rostered
Monitoring IX	Rostered
Monitoring X	Rostered
Notes:	
NRCC/RWCs/RRCCs: • NWC: Eagle Horizon 2024	State EOCs: • MS/OK: Severe Weather • TX: TS Beryl • HI/OK/NM/UT/OR/WA/ND: Wildfires • AZ: SW Border • CO: US-50 Closure/Avian Flu Outbreak • FL/IA/NM/VT: Flash Flooding • KY: Extreme Heat
Volunteer Force	
Rostered 7,821	Deployed 15
Surge Capacity Force	
Rostered 7,450	Deployed 0

N-IMATs 2-5 Teams Available	
Red	NM (Jun 20)
White	
Blue	
Gold	
HS	MWEOC (Jul 23)
R-IMATs 4-6 Teams Available	
I	Reconstituting
II	1
III	MO (July 24)
IV-1	2
IV-2	
V	Reconstituting
VI-1	AR (May 31)
VI-2	TX (May 17)
VII	IA (Jun 24)
VIII	TX (Jul 5)
IX-1	Personnel
IX-2	Personnel
X	Personnel
Fully Mission Capable (FMC)	
Partially Mission Capable (PMC)	
Not Mission Capable (NMC)	
Deployed	

REGIONAL BREAKDOWN				
	JFO/VJFO	DR	EM	JRO
I	4/0	17	0	0
II	1/1	3	0	2
III	1/0	3	0	0
IV	5/0	24	0	0
V	1/0	3	0	0
VI	1/0	7	0	3
VII	2/1	8	0	0
VIII	0/0	2	0	0
IX	2/1	18	0	0
X	5/1	9	0	0



Legend

- FEMA HQ
- Regional Offices
- Joint Field Offices
- Joint Recovery Offices
- Direct Housing Mission
- Active RSF Missions
- Pre-Positioned Sites
- Federal Staging Area
- Incident Support Base
- Distribution Center
- Temporary Housing Storage Area/Site
- Large Fires

State Activation

- Full
- Partial
- Monitoring
- Declared
- Counties

IM Workforce

13,501 (+4) Assigned
 5,052 (-53) Unavailable
 6,277 (-44) Deployed

16% (+1) / 2,071 (+101) Available

IM Cadre Availability

18 Cadres ≤ 25% Availability

Alternative Dispute Resolution: 14% (5/35); Civil Rights: 15% (23/158); Disability Integration: 2% (1/45); Disaster Survivor Assistance: 19% (216/1,166); External Affairs: 21% (106/513); Environmental Planning and Historic Preservation: 14% (110/789); Field Leadership: 15% (22/143); Financial Management: 23% (50/221); Hazard Mitigation: 12% (148/1,256); Human Resources: 6% (11/171); Individual Assistance: 10% (245/2,505); Information Technology: 21% (133/645); Logistics: 13% (196/1,562); Operations: 11% (36/339); Public Assistance: 15% (327/2,176); Planning: 2% (9/449); Safety: 8% (7/83); Security: 14% (20/138)

MERS

> 66%

36 Assigned
 0 Unavailable
 0 Deployed

36 Available

US&R

> 66%

28 Assigned
 1 Unavailable
 0 Deployed

27 Available

FCO

2 Type I

50 Assigned
 4 Unavailable
 38 (26 FCO) Deployed

8 Available

Declaration Approval – Chickasaw Nation

Declaration Type: Major Disaster Declaration – FEMA-4802-DR-CN

Date Requested: Jun 10

Date Approved: Jul 23

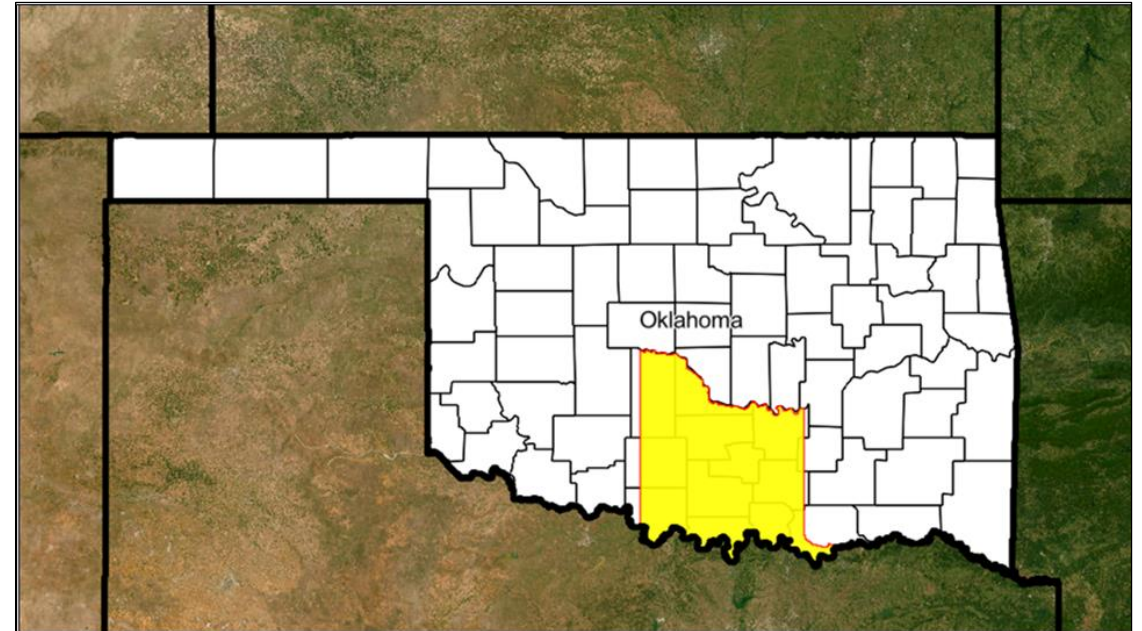
Incident: Severe Storms

Incident Period: Mar 14-15

Provides:

- **PA:** Chickasaw Nation
- **Hazard Mitigation:** Chickasaw Nation

FCO: Maona N. Ngwira



■ PA



FEMA

Declaration Approval – Missouri

Declaration Type: Major Disaster Declaration – FEMA-4803-DR-MO

Date Requested: Jun 12

Date Approved: Jul 23

Incident: Severe Storms, Straight-line Winds, Tornadoes, and Flooding

Incident Period: May 19-27

Provides:

- **PA:** 5 counties
- **IA/PA:** 10 counties
- **Hazard Mitigation:** Statewide

FCO: David R. Gervino



FEMA

Declaration Approval – Kentucky

Declaration Type: Major Disaster Declaration – FEMA-4804-DR-KY

Requested: Jun 14

Date Approved: Jul 23

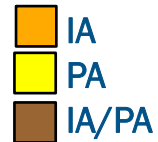
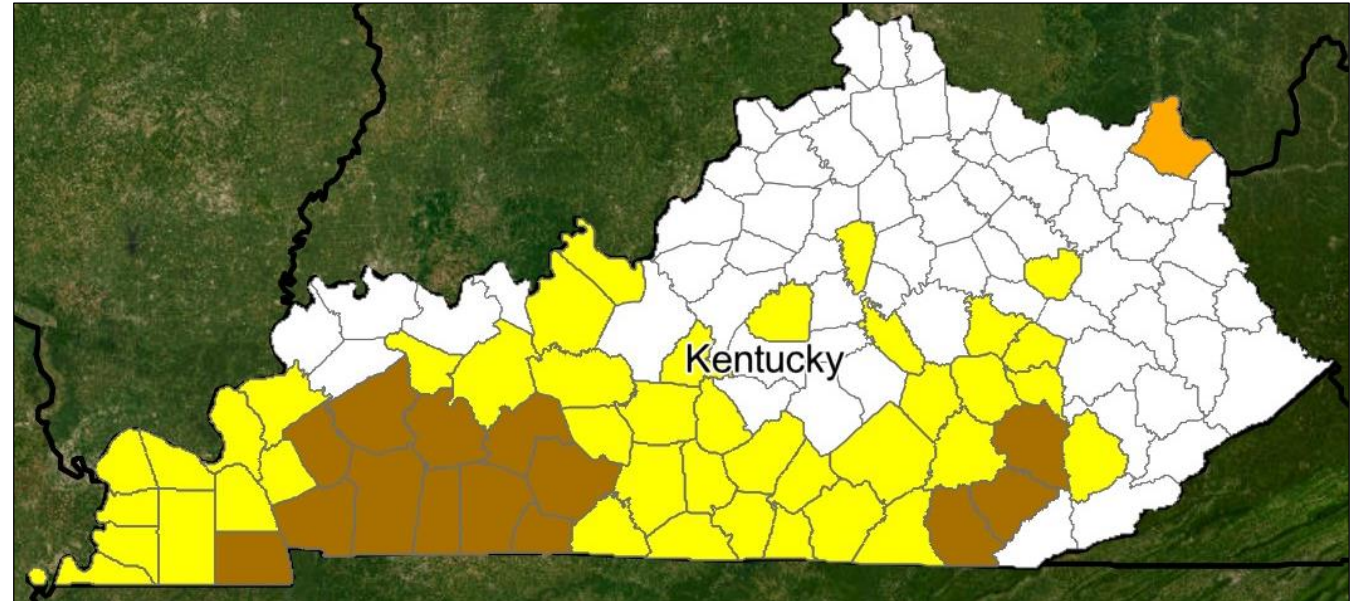
Incident: Severe Storms, Straight-line Winds, Tornadoes, Landslides, and Mudslides

Incident Period: May 21-27

Provides:

- **IA:** 1 county
- **PA:** 41 counties
- **IA/PA:** 14 counties
- **Hazard Mitigation:** Commonwealth-wide

FCO: E. Craig Levy Sr.



FEMA

Declaration Approval – Puerto Rico

Declaration Type: Major Disaster Declaration– FEMA-4805-DR-PR
Requested: Jun 7 and Jun 24

Date Approved: Jul 23

Incident: Severe Storms, Flooding, Landslides, and Mudslides

Incident Period: Apr 29-May 10

Provides:

- **PA:** 14 municipalities
- **Hazard Mitigation:** Commonwealth-wide

FCO: Robert Little III



FEMA

Joint Preliminary Damage Assessments

Region	State / Location	Incident	IA	Number of Counties/Jurisdictions		Start - End
			PA	Requested	Complete	
I	VT	Severe Storms and Flooding Jun 23	IA	0	0	N/A
			PA	2	0	7/9 - TBD
	NH	Severe Storms and Flooding Jul 10-11	IA	7	2 (+2)	TBD - TBD
			PA	8	0	7/15 - TBD
			IA	0	0	N/A
II	NY	Heavy Rainfall Jul 10 and continuing	PA	10	0	7/24 - TBD
			IA	0	0	N/A
V	MN	Flooding Jun 16	PA	4	0	7/19 - TBD
			IA	42	42	7/9 - 7/18
VII	NE	Severe Storms May 20-Jun 3	IA	20	4	7/18 - TBD
			PA	0	0	N/A
	KS	Severe Storms and Flooding May 18-19	IA	18	17	6/24 - TBD
			PA	0	0	N/A
VIII	SD	Flooding Jun 16-Jul 8	IA	14	0	7/16 - TBD
			PA	14	12	7/2 - TBD
X	CTBYN*	Slide Ranch Fire Jun 22 - Jul 8	IA	25	12	7/15 - TBD
			PA	1	0	7/22 - TBD
			PA	1	0	7/22 - TBD

*Confederated Tribes and Bands of the Yakama Nation



FEMA

National Watch Center

Declaration Requests in Process – 4

State / Tribe / Territory – Incident Description	Type	IA	PA	HM	Requested
OH – Train Derailment	DR	X	X	X	Jul 3, 2023
MI – Severe Storm and Tornadoes – Denied	DR	X		X	Jun 6
PR – Severe Storms, Flooding, Landslides, and Mudslides – Approved	DR	X	X	X	Jun 7
Chickasaw Nation – Severe Storms - Approved	DR		X	X	Jun 11
MO – Severe Storms, Straight-line Winds, Tornadoes, and Flooding - Approved	DR	X	X	X	Jun 12
KY – Severe Storms, Straight-line Winds, Tornadoes, Landslides, and Mudslides – Approved	DR	X	X	X	Jun 14
IA – Severe Winter Storms and Snowstorms (Appeal)	DR		X	X	Jun 24
OH – Severe Storms, Straight-line Winds, Tornadoes, Flooding, and Landslides (Appeal)	DR		X	X	Jul 19
NY – Severe Storms, Straight-line Winds, Tornadoes, and Flooding	EM		X	X	Jul 20



FEMA



FEMA

Helping people before, during, and after disasters.



Scan to subscribe to this briefing.