



FEMA

Daily Operations Briefing

Thursday, July 23, 2020

8:30 a.m. ET

National Current Operations & Monitoring



FEMA

Significant Incidents or Threats:

- COVID-19
- Severe Thunderstorms – Northern Plains, Mid-Atlantic into the Northeast
- Heavy Rain and Flash Flooding – Ohio Valley into the Northern Appalachians, Southwest
- Critical Fire Weather and Isolated Dry Thunderstorms – Central Great Basin

Tropical Activity:

- Atlantic:
 - Tropical Storm Gonzalo
 - Tropical Depression Eight
- Eastern Pacific:
 - Hurricane Douglas
 - Disturbance 1: Low (20%)
- Central Pacific: Tropical cyclone activity is not expected during the next 48 hours
- Western Pacific: No activity affecting U.S. interests

Declaration Activity: None

Tropical Outlook – Atlantic



Tropical Depression Eight *(Advisory #2 as of 5:00 a.m. ET)*

- Located 425 miles ESE of Port O'Connor, TX
- Maximum sustained winds of 30 mph
- Moving WNW at 9 mph
- Expected to make landfall along the TX coast on Saturday
- Could become a tropical storm within a day
- Tropical Storm Watch in effect from Port Mansfield to High Island, TX
- Expected to produce 3 to 5 inches of rain (isolated totals of 8 inches possible) through Monday along the Gulf Coast from LA to lower TX
- Swells expected to increase along TX and LA coasts today

Tropical Storm Gonzalo *(Advisory #7 as of 5:00 a.m. ET)*

- 970 miles E of the southern Windward Islands
- Moving W at 12 mph
- Maximum sustained winds 65 mph
- Expected to become a hurricane later today
- Tropical storm force winds extend outward 35 miles



Tropical Outlook – Eastern Pacific

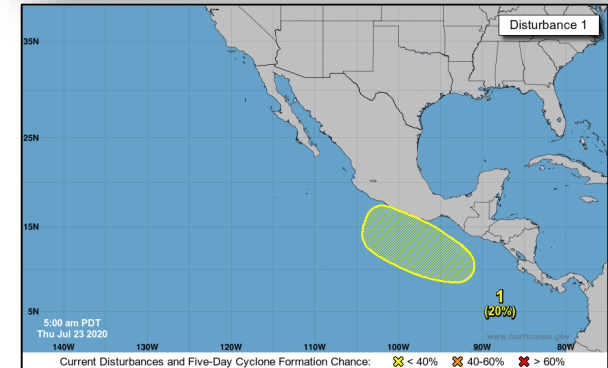
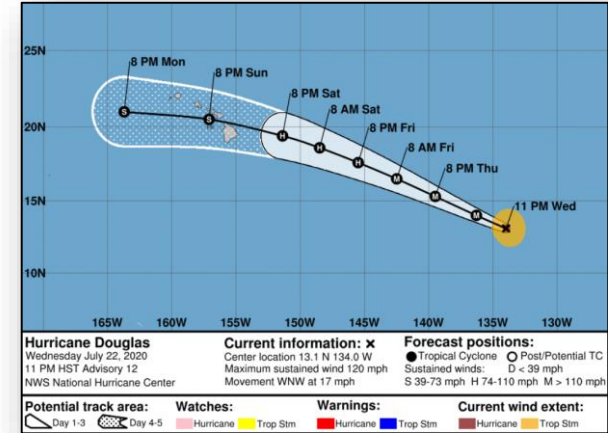


Hurricane Douglas (Advisory #12 as of 5:00 a.m. ET)

- 1,470 miles ESE of Hilo, HI
- Moving WNW at 17 mph
- Category 3 hurricane; maximum sustained winds 120 mph
- Hurricane force winds extend outward up to 25 miles
- Tropical storm force winds extend outward up to 105 miles
- Some strengthening is possible today, followed by gradual weakening beginning on Friday
- Forecast to move through the Hawaiian Islands Sunday and Monday as a strong tropical storm

Disturbance 1 (as of 8:00 a.m. ET)

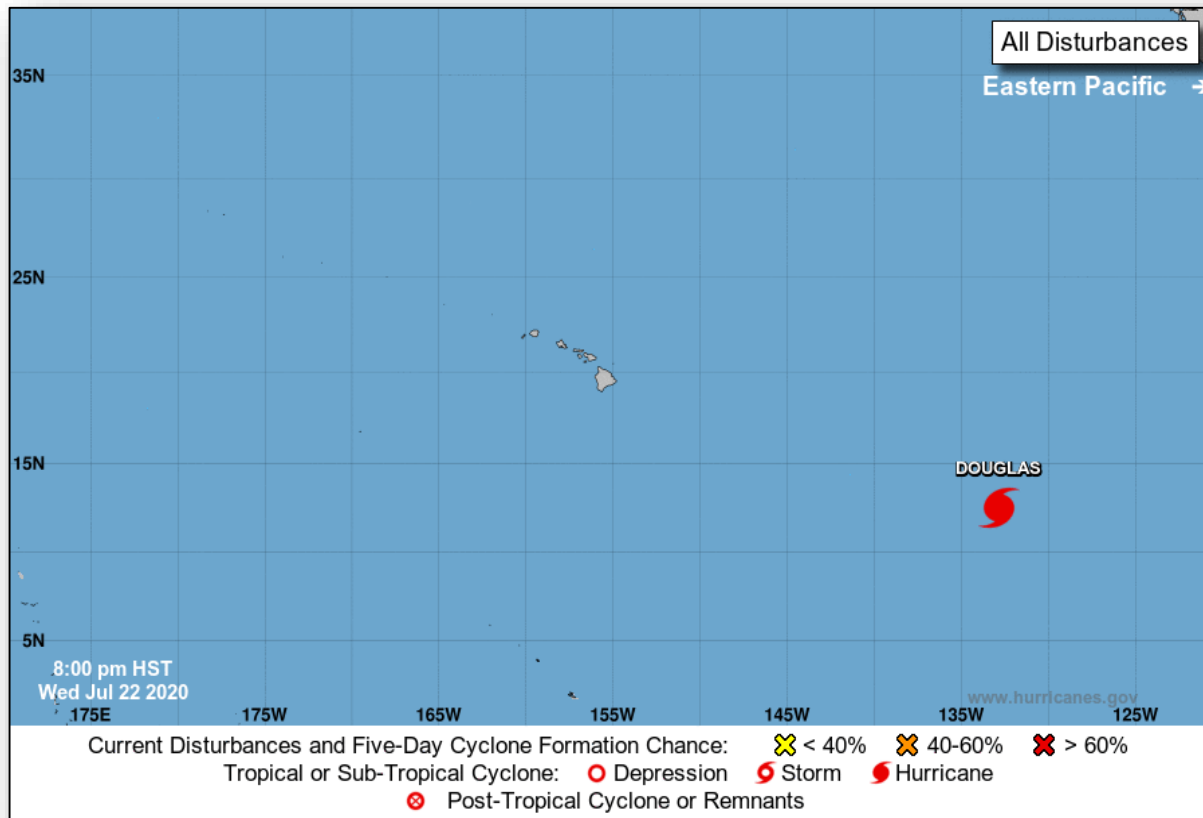
- Forecast to form S of the southern coast of Mexico this weekend
- Gradual development is possible early next week
- Formation chance through 48 hours: Low (near 0%)
- Formation chance through 5 days: Low (20%)



Tropical Outlook – Central Pacific



FEMA



COVID-19 Update



Situation: Upward trajectory in COVID-19 case count continues across **21 (-9)** states, with **21 (+6)** states in a plateau status. 30,243 Federal employees deployed / activated; **2,245 (+9)** FEMA employees deployed.

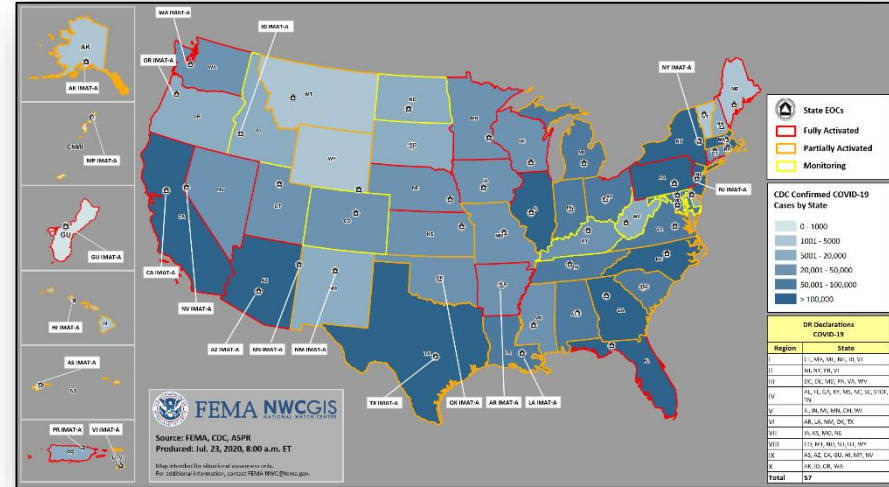
Nationwide Testing: **50,343,272 (+1,740,157)** cumulative *(as of July 22)*

COVID-19 positive cases continue to increase globally
(CDC COVID-19 Response Update as of July 22)

- Confirmed Cases of COVID-19
 - United States: **3,882,167 (+63,028)**
 - Worldwide: **14,562,550 (+213,637)**
- Deaths caused by COVID-19
 - United States: **141,677 (+1,047)**
 - Worldwide: **607,781 (+4,083)**

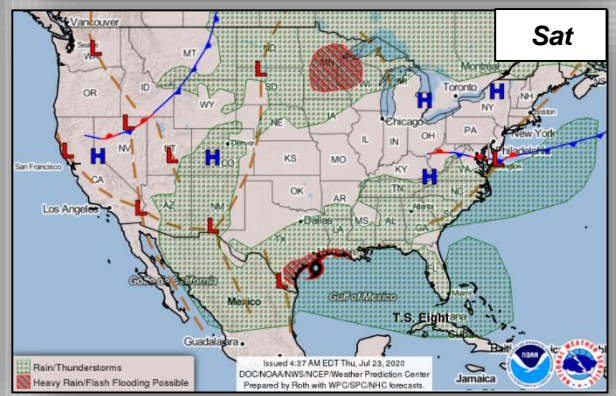
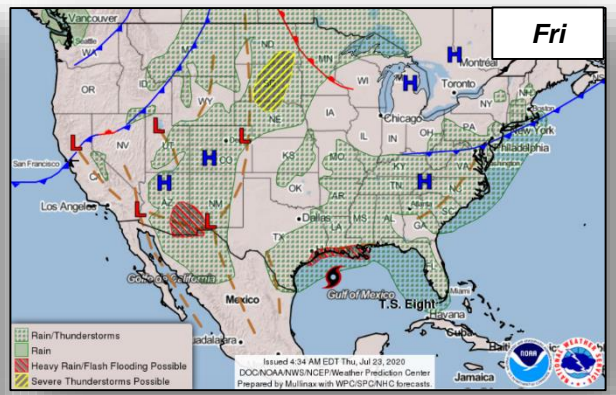
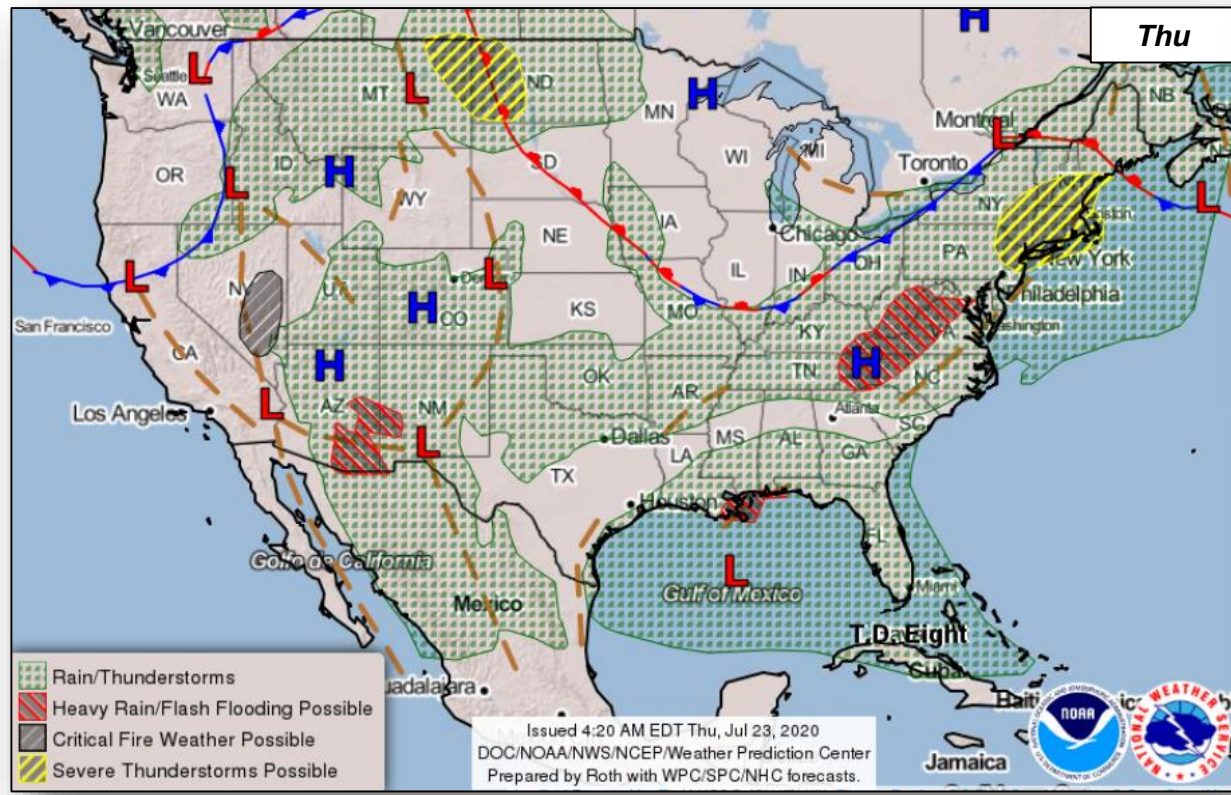
Response:

- NRCC at Level I
- Regions I, II, III, V, VI, & X RRCCs at Level III
- Regions IV, VII, VIII, & IX RRCCs are rostered
- Regions VII & IX COVID-19 response being worked from the Virtual JFO
- NWC, all RWCs, and MOCs are monitoring



(COVID-19 SLB, July 22)

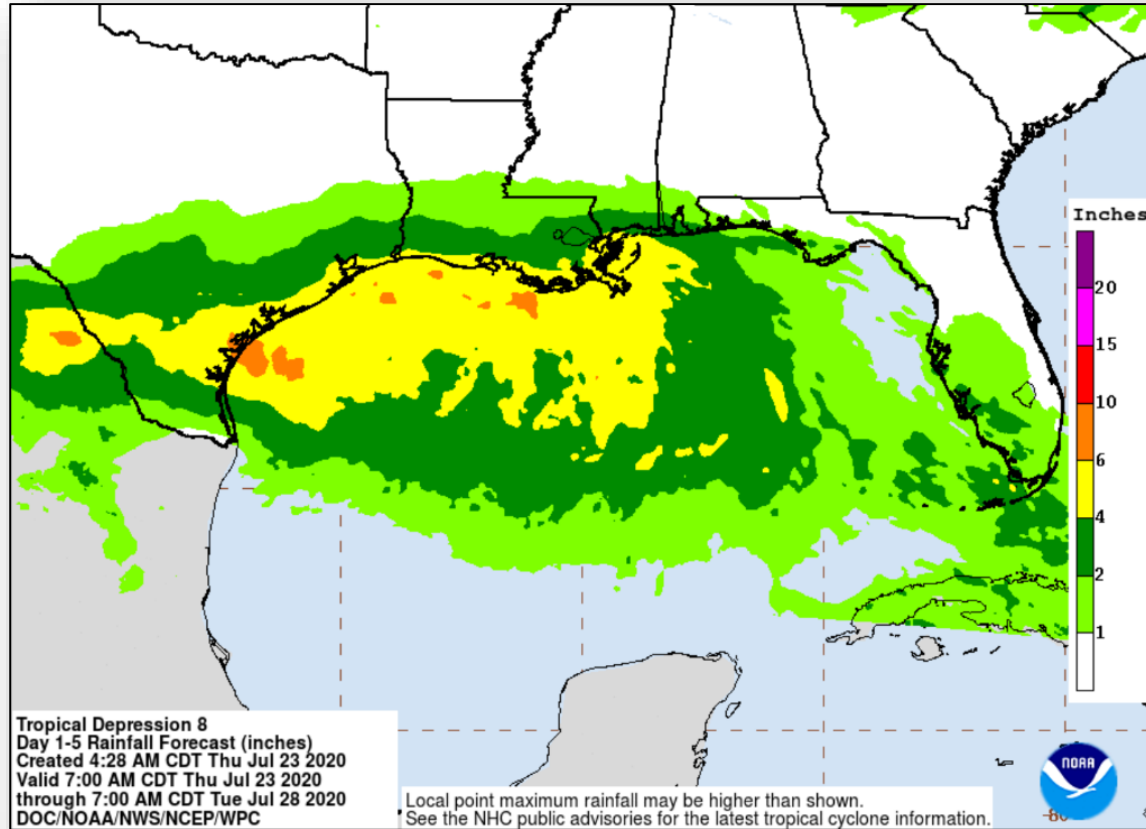
National Weather Forecast



Precipitation – Tropical Depression Eight



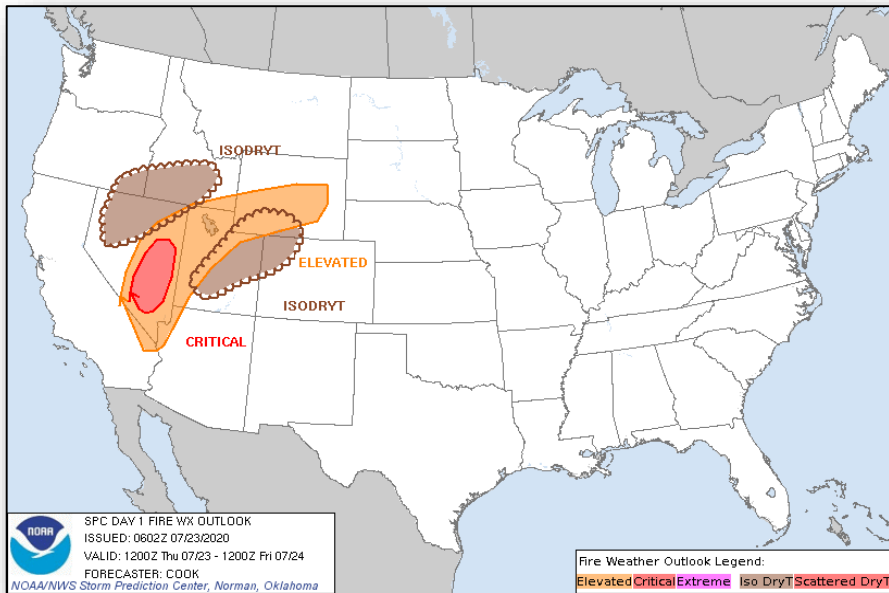
FEMA



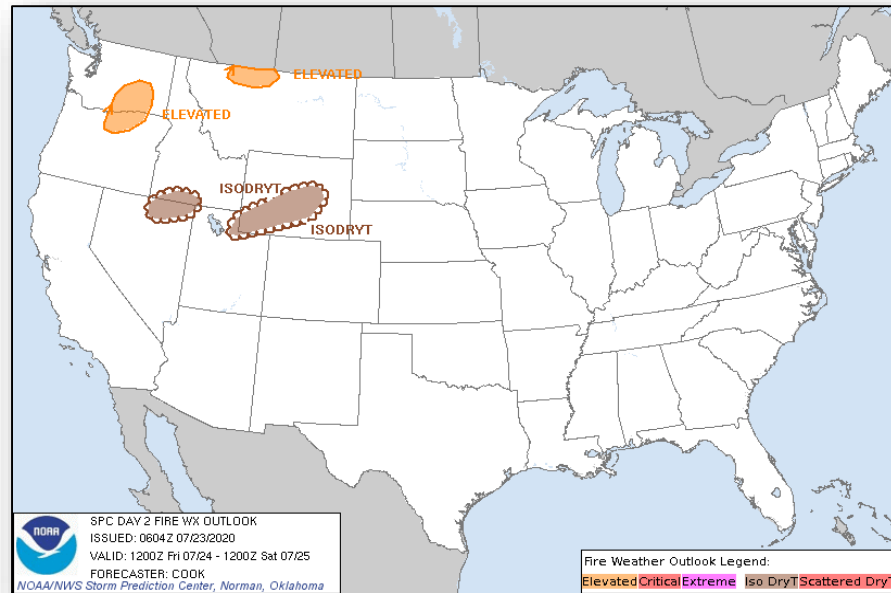
Fire Weather Outlook



FEMA



Today



Tomorrow

Wildfire Summary



FEMA

Fire Name (County, ST)	FMAG #	Acres Burned	Percent Contained	Evacuations	Structures (Homes / Other)			Fatalities / Injuries
					Threatened	Damaged	Destroyed	
Rock Farm Fire (Washoe County, NV) (FINAL)	5322-FM-NV	124 (-676)	50% (+50%)	M: Lifted V: 0	H: 1,000 O: 0	H: 0 O: 0	H: 2 (+2) O: 0	0 / 0

(Evacuations: M = Mandatory / V = Voluntary
Structures: H = Homes and Mixed Commercial/Residential / O = Non-residential Commercial/Other Minor Structures)

Declaration Requests in Process – 3



FEMA

State / Tribe / Territory – Incident Description	Type	IA	PA	HM	Requested
Poarch Band of Creek Indians – COVID-19 Pandemic	DR	X	X		May 15
MS – Tropical Storm Cristobal	DR		X	X	Jul 7
LA – Severe Storm and Tornadoes	DR		X	X	Jul 10

FEMA Common Operating Picture

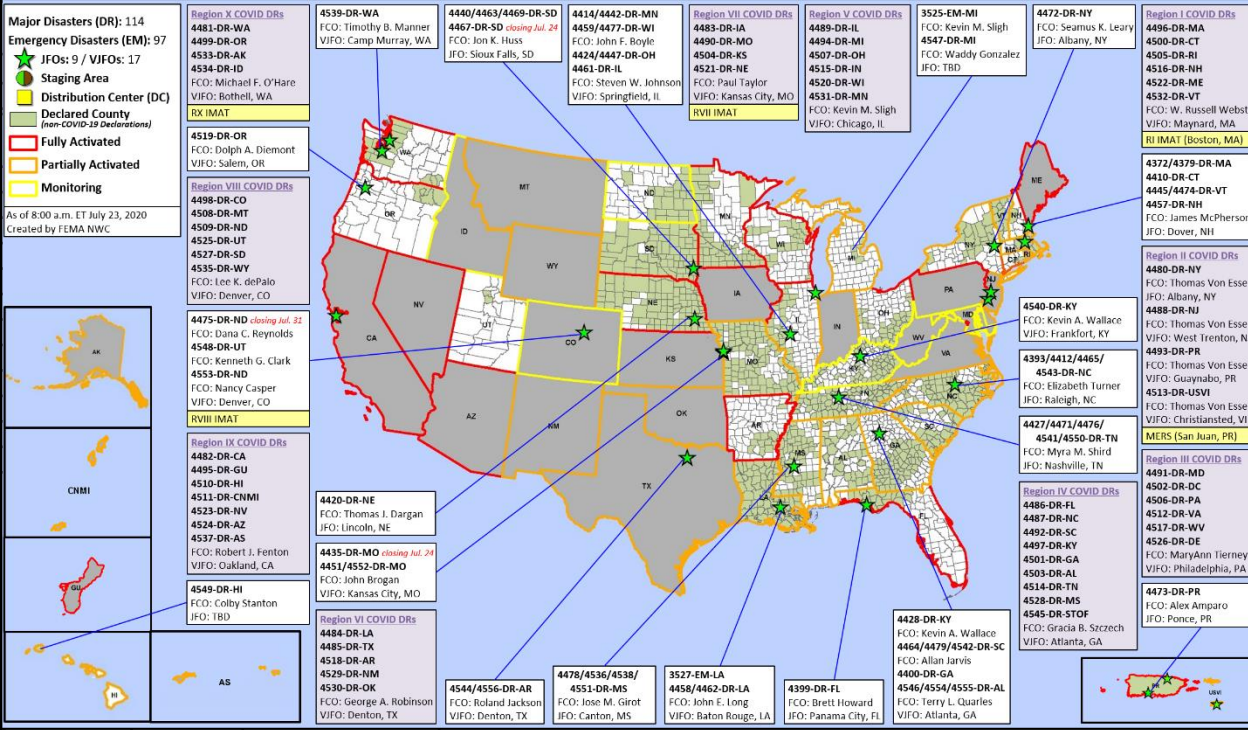


FEMA HQ		Major Disasters (DR): 114				Emergency Disasters (EM): 97	
NWC	NRCC	JFOs: 9 / VJFOs: 17 Staging Area Distribution Center (DC) Declared County (non-COVID-19 Declarations) Fully Activated Partially Activated Monitoring					
FEMA REGIONS		As of 8:00 a.m. ET July 23, 2020 Created by FEMA NWC					
WATCH	RRCC	Notes:					
Monitoring	I	NRCC and RRCCs activated for COVID-19					
Monitoring	II	GA: Flooding					
Monitoring	III	MS: Flooding					
Monitoring	IV	PR : Earthquake					
Monitoring	V	TN: Tornadoes					
Monitoring	VI	All EOCs activated for COVID-19					
Alt Location	VII						
Monitoring	VIII						
Monitoring	IX						
Monitoring	X						
Team:	US&R	MERS	FCOs	FDRCs	IM WORKFORCE	IM CADRE AVAILABILITY SUMMARY	
Status	>65%	>66%	= 2 Type I	= 2		Cadres with 25% or Less Availability	
Assigned:	28	36	45	11	13,739 ▲	EHP 22% (143/657); FL 20% (32/159); FM 23% (57/247); HM 23% (283/1,232);	
Unavailable:	4	0	0	0	2,874 ▲	PA 21% (653/3,126); PLAN 25% (112/455); SAF 14% (8/56)	
Deployed:	0	0	38	9	5,556 ▼		
Available:	24	36	7	2	5,309 / 39% ▲		

N-IMATs	
3 Teams	
Red	
Blue	
Gold	

R-IMATs	
≥ 7 Teams	
I	RRCC
II	
III	
IV-1	
IV-2	
V	

VI-1	Virtual AR
VI-2	
VII	VJFO-COVID
VIII	VJFO
IX-1	
IX-2	
X	RRCC
FMC	PMC
NMC	Deployed





FEMA

FEMA's mission is helping people before, during, and after disasters.

Click [here](#) to subscribe to this briefing.