

FEMA National Watch Center

Daily Operations Briefing

Saturday, July 19, 2025

8:30 a.m. ET



FEMA

National Current Ops / Monitoring

New Significant Incidents / Ongoing Ops

- No new significant incidents / operations

Hazard Monitoring

- Severe Weather – Central to Northern High Plains, Midwest, and Mid-Atlantic
- Excessive Rainfall / Flash Flooding – Central Plains to Mid- Atlantic
- Tropical Activity:
 - Atlantic:
 - Disturbance 1: Low (20%)
 - Eastern Pacific:
 - Disturbance 1: Low (30%)

Disaster Declaration Activity

- Amendment No. 4 to FEMA-4879-DR-TX

Event Monitoring

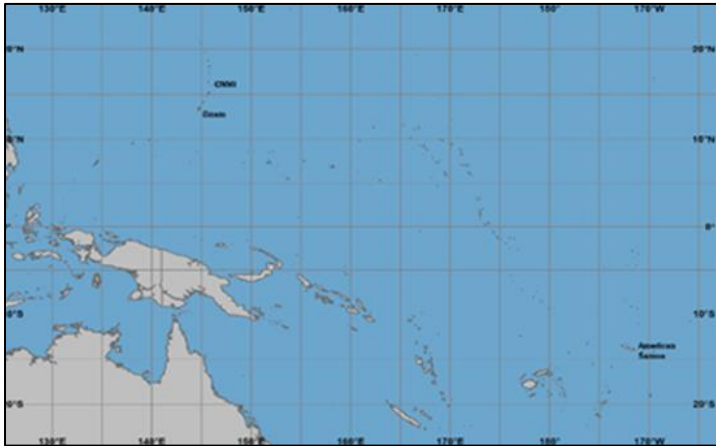
- No new significant events



FEMA

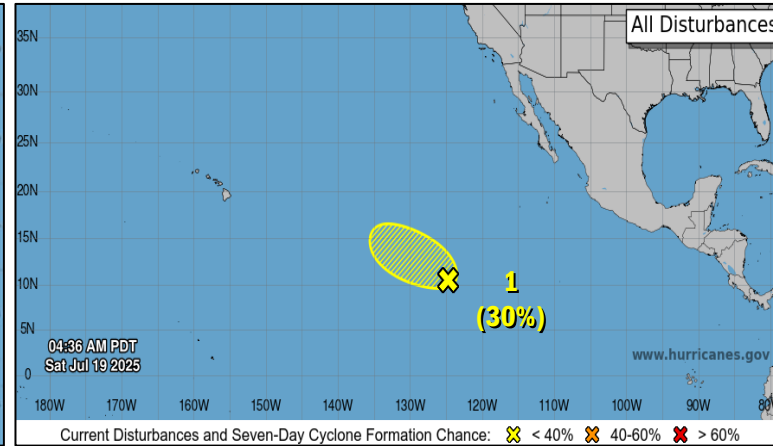
Tropical Outlook

Western Pacific



- No tropical cyclones threatening the U.S. territories

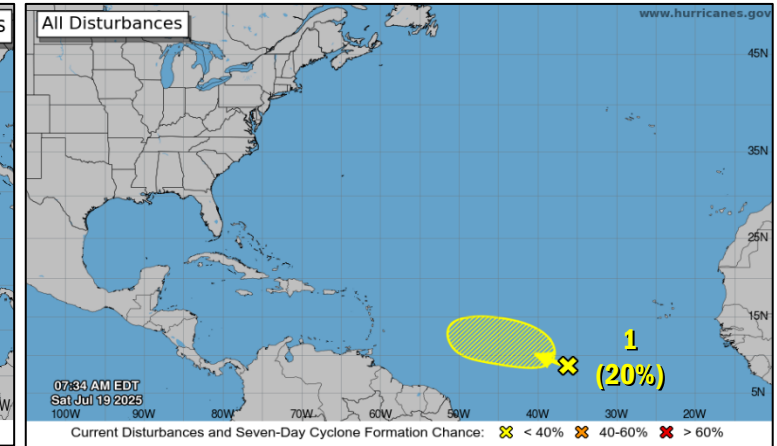
Central and Eastern Pacific



Disturbance 1: (As of 8:00 a.m. ET)

- Located 1,300 miles SW of the Baja California peninsula
- Gradual development of this system is possible late this weekend through early next week
- Formation chance – 48 hour: Low (20%); 7-day: Low (30%)

Atlantic



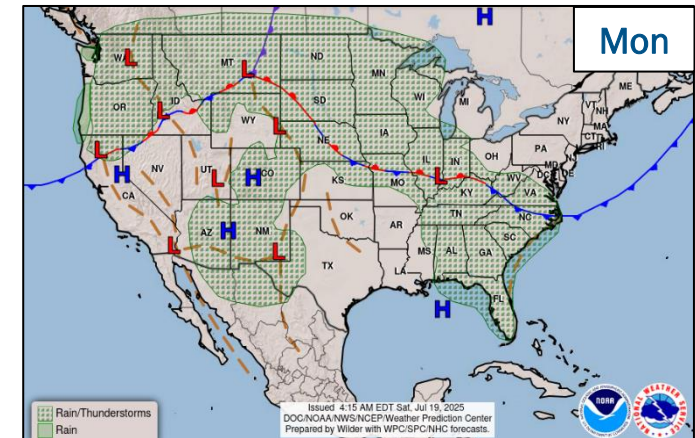
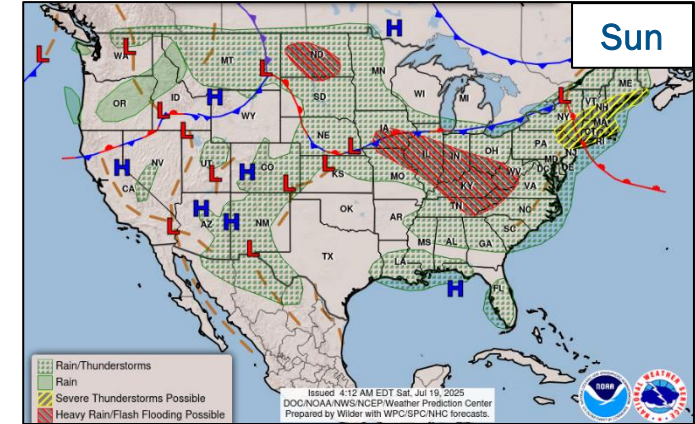
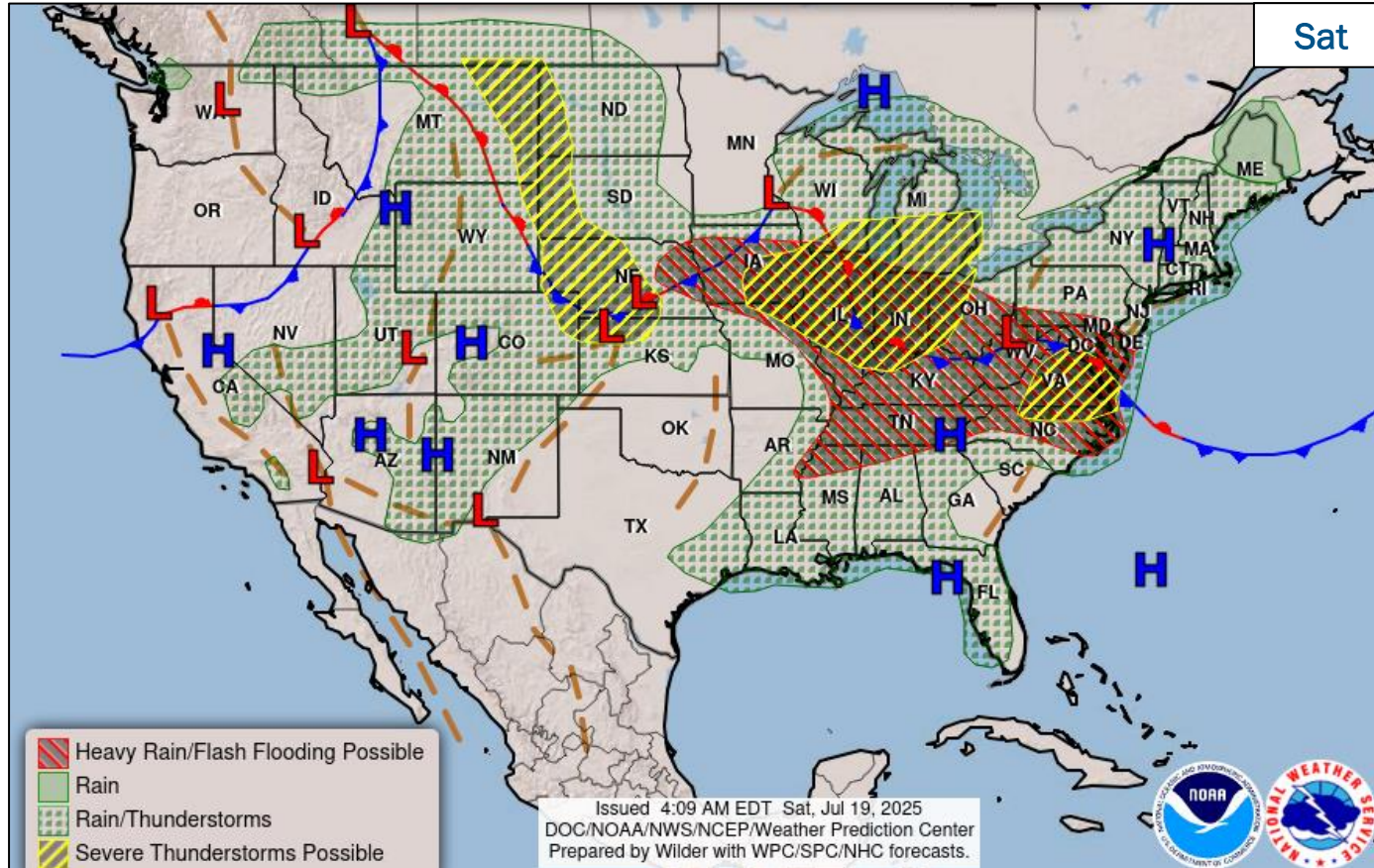
Disturbance 1: (As of 8:00 a.m. ET)

- Located more than 900 miles southwest of the Cabo Verde Islands
- Environmental conditions are marginally conducive for gradual development late this weekend through early next week
- Formation chance – 48-hours: Low (10%); 7-days: Low (20%)



FEMA

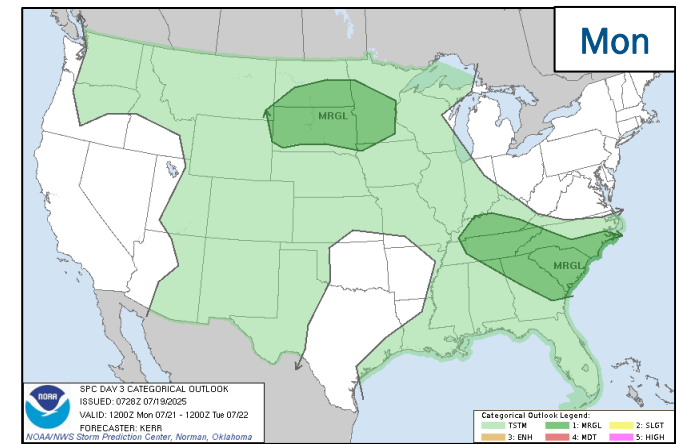
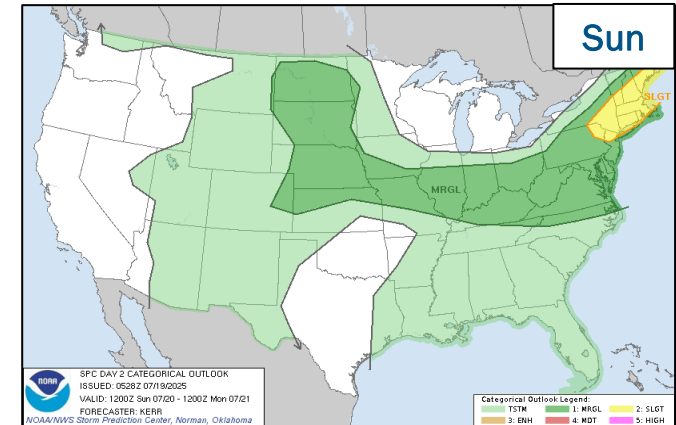
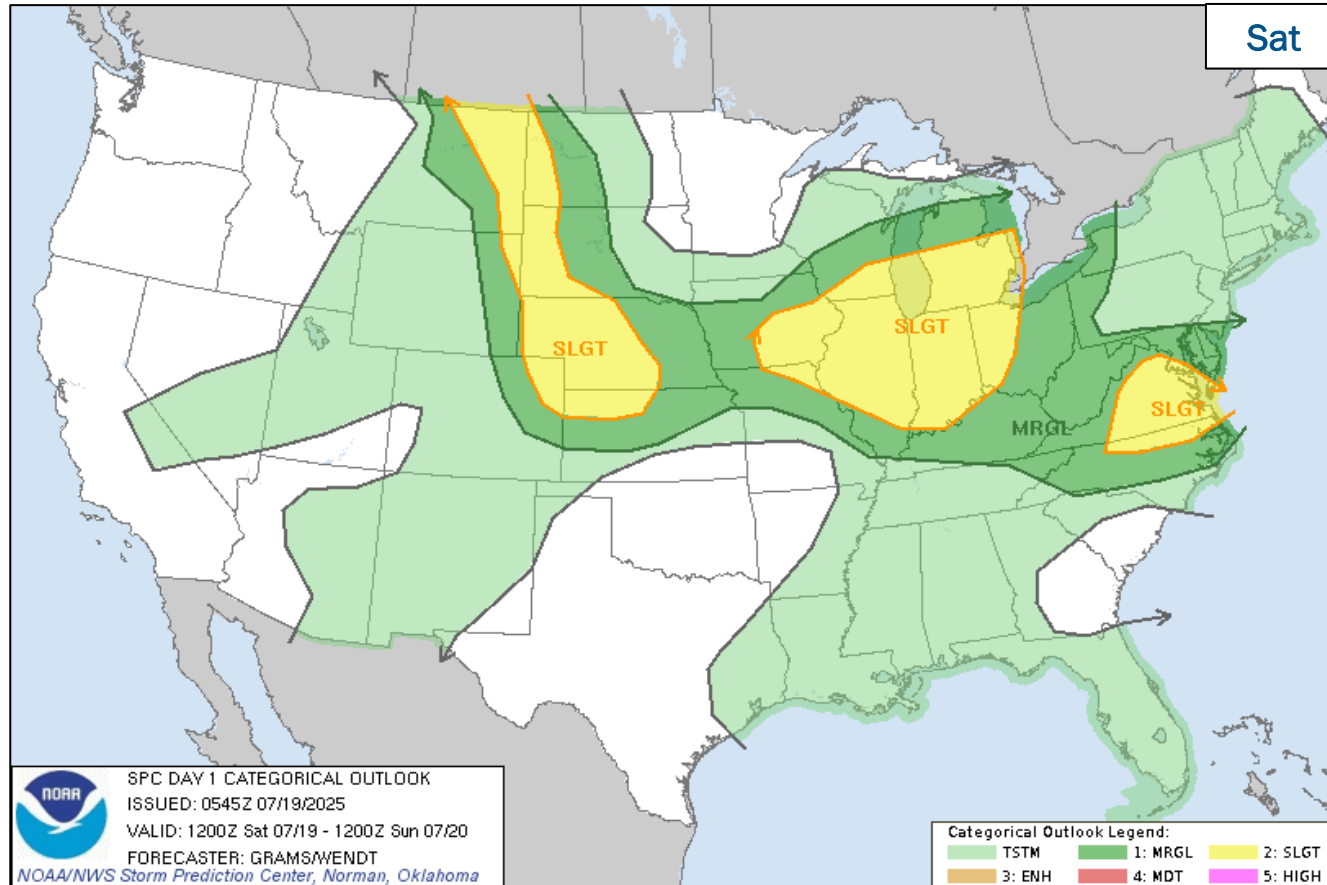
National Weather Forecast



FEMA

National Watch Center

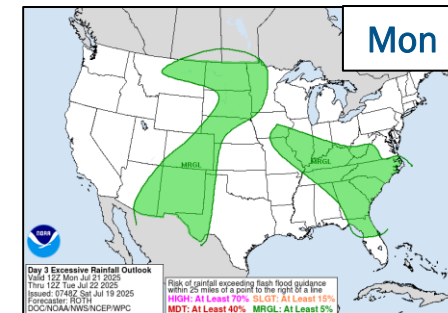
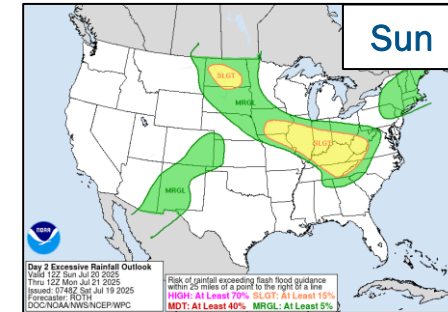
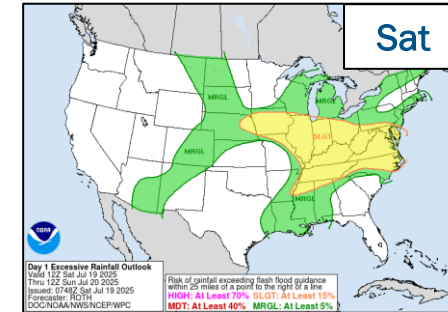
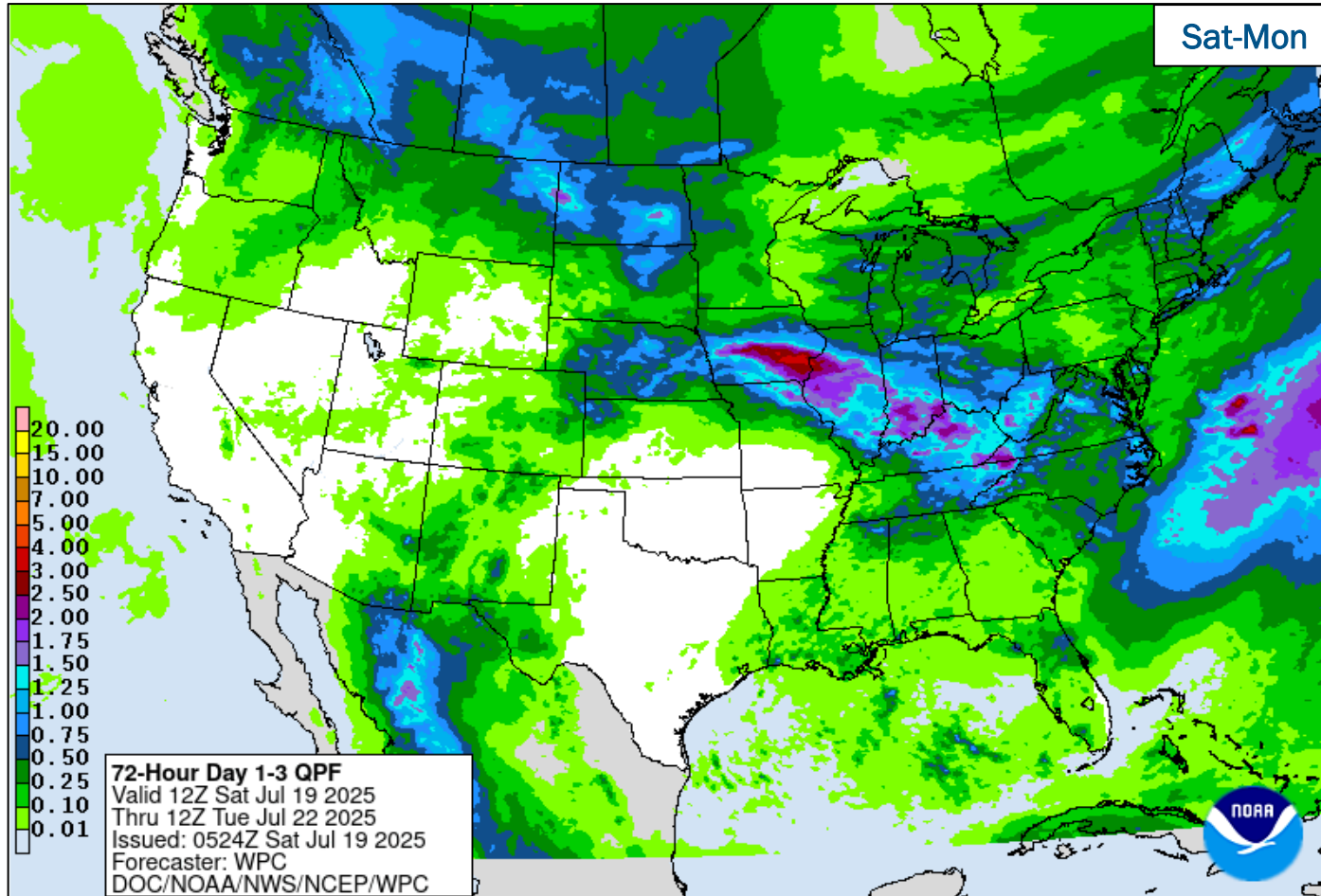
Severe Weather Outlook



FEMA

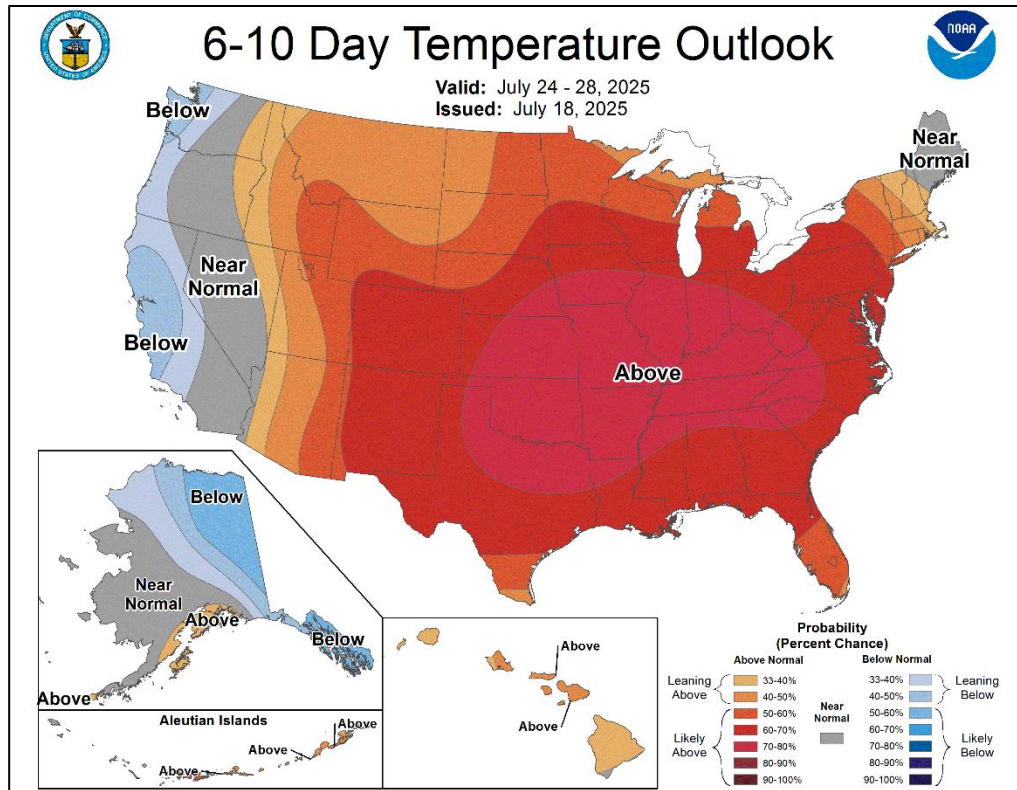
National Watch Center

Precipitation & Excessive Rainfall

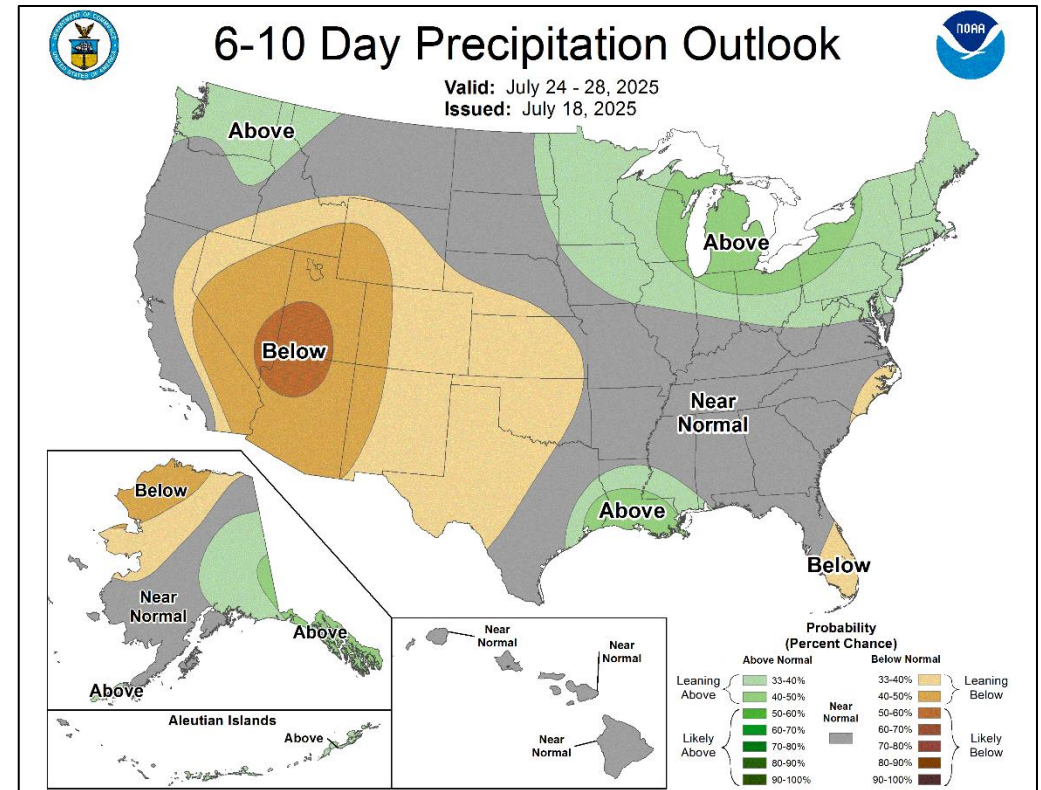


FEMA

Long Range Outlooks – Jul 24-28



6-10 Day Temperature Probability



6-10 Day Precipitation Probability



FEMA

Wildfire Summary

Fire Name (County, ST)	FMAG #	Acres Burned	Percent Contained	Evacuations	Structures (Homes / Other)			Fatalities / Injuries
					Threatened	Damaged	Destroyed	
Himalaya Road (Fairbanks North Star, AK)	5596-FM-AK	6,194	12%	M: LIFTED	H: 200	H: 0	H: 0	0 / 2
				V: 0	O: 0	O: 1	O: 0	
Nenana Ridge Complex (Fairbanks North Star, AK)	5597-FM-AK	33,106	14%	M: 0 (-10)	H: 78	H: 0	H: 4	0 / 0
				V: 0	O: 49	O: 0	O: 1	
Deer Creek (San Juan, UT)	5598-FM-UT	15,819 (+164)	17% (+6)	M: 1,000	H: 399	H: 0	H: 12	0 / 1
				V: 0	O: 122 (-38)	O: 0	O: 1	
Monroe Canyon (Sevier and Piute, UT)	5600-FM-UT	9,451 (+805)	0%	M: 170	H: 80	H: 0	H: 2	0 / 0
				V: 0	O: 102	O: 0	O: 1	

(Evacuations: M = Mandatory / V = Voluntary; Structures: H = Homes and Mixed Commercial/Residential / O = Non-residential Commercial/Other Minor Structures)




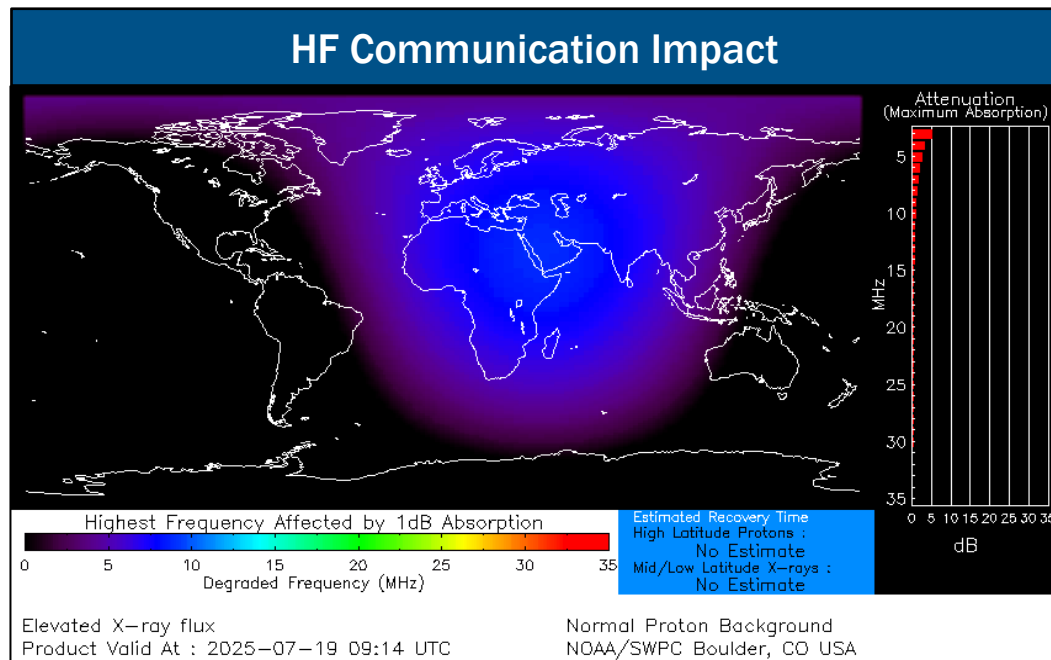
FEMA

National Watch Center

Space Weather Outlook

Minor	Space Weather Activity	Geomagnetic Storms	Solar Radiation	Radio Blackouts
Past 24 Hours	None	None	None	None
Next 24 Hours	Minor	None	None	R1

For further information on NOAA Space Weather Scales refer to: <http://www.swpc.noaa.gov/noaa-scales-explanation>
 For further information on Sunspot Activity refer to: <https://www.swpc.noaa.gov/phenomena/sunspotssolar-cycle>



FEMA

FEMA Common Operating Picture

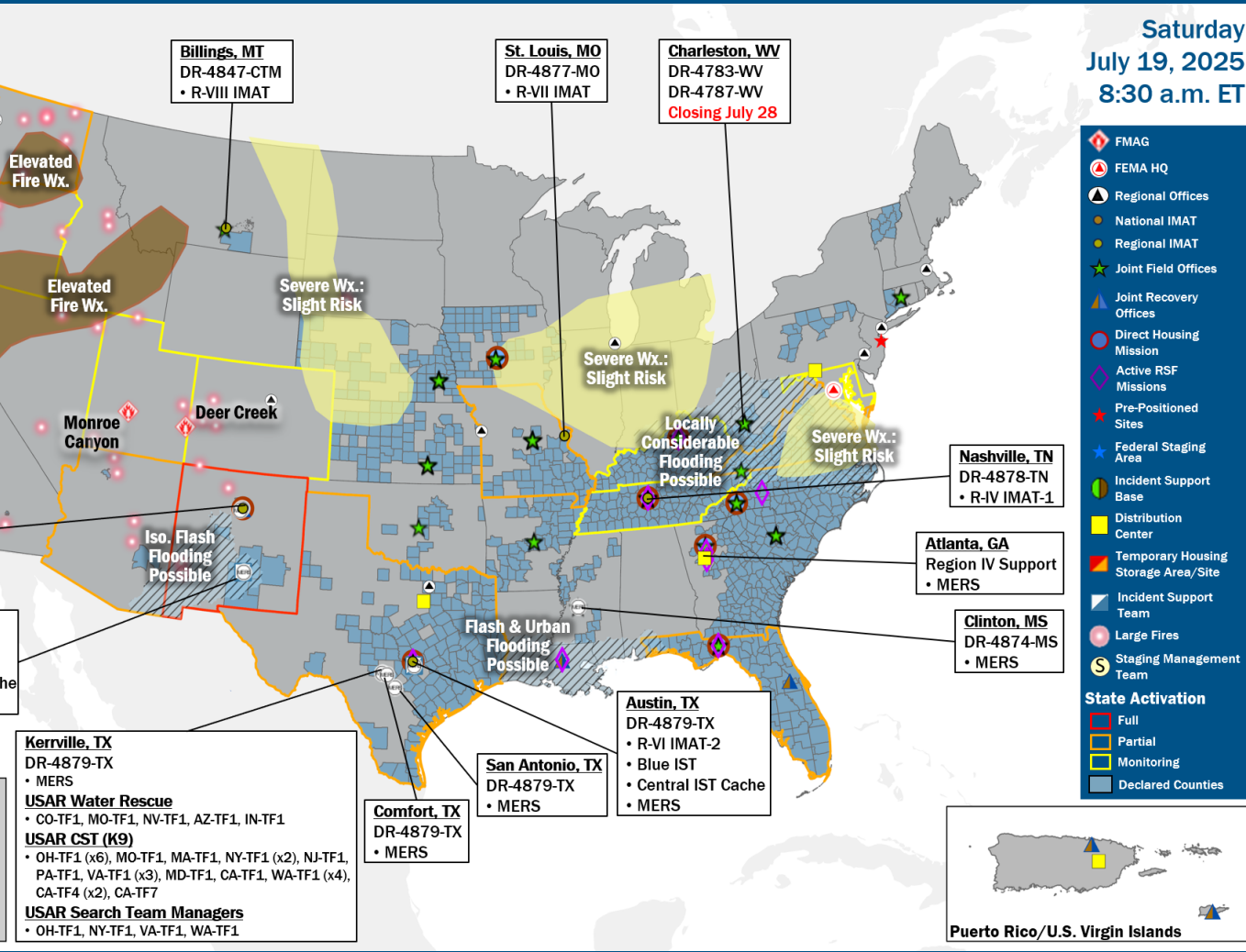
18 Joint Field Offices **Supporting** **64 + 7** Major Disasters Emergency Declarations **11** Direct Housing Missions **14** RSF-Supported Disasters **6** Joint Recovery Offices

Saturday July 19, 2025
8:30 a.m. ET

FEMA HQ	
NWC	NRCC
Monitoring	Steady State
FEMA REGIONS	
Watch	RRCC
Monitoring I	Rostered
Monitoring II	Rostered
Monitoring III	Rostered
Monitoring IV	Rostered
Monitoring V	Rostered
Enhanced VI	Rostered
Monitoring VII	Rostered
Monitoring VIII	Rostered
Monitoring IX	Rostered
Monitoring X	Rostered
Notes:	
NRCC/RWCs/RRCCs: • RV RWC: Staffing • RVI Watch: Potential Flooding	State EOCs: • AK/AZ/CO/HI/OR/UT/WA: Wildfires • MO/VA: Severe Weather • FL/KY/TN: Previous Incidents • MD/NM/TX: Flooding
Volunteer Force	
Rostered 7,985	Deployed 3
Surge Capacity Force	
Rostered 8,080	Deployed 0

N-IMATs	
2-5 Teams Available	
Red	
White	
Blue	
Gold	
HS	
R-IMATs	
4-6 Teams Available	
I	
II	2
III	
IV-1	TN (Jun 23)
IV-2	
V	3
VI-1	NM (Jul 9)
VI-2	TX (Jul 6)
VII	MO (Jun 10)
VIII	MT (Jul 6)
IX-1	CA (Jan 8)
IX-2	CA (Jun 30) AS (Jul 16)
X	1
Fully Mission Capable (FMC)	
Partially Mission Capable (PMC)	
Not Mission Capable (NMC)	
Deployed	

REGIONAL BREAKDOWN				
	JFO	DR	EM	JRO
I	1	2	0	0
II	0	0	0	2
III	2	8	1	0
IV	6	21	5	1
V	0	0	0	0
VI	3	9	1	3
VII	4	20	0	0
VIII	1	1	0	0
IX	1	3	0	0
X	0	0	0	0



IM Workforce

12,247 (-14) Assigned
4,488 (+56) Unavailable
5,948 (-48) Deployed
15% / 1,811 (-22) Available

IM Cadre Availability

20 Cadres ≤ 25% Availability

Alternative Dispute Resolution: 16% (5/31); Civil Rights: 14% (20/147); Disaster Field Training Operations: 10% (7/69); Disability Integration 25% (7/28); Disaster Survivor Assistance: 15% (167/1,091); External Affairs: 9% (31/330); Environmental Planning and Historic Preservation: 8% (59/707); Field Leadership: 6% (7/126); Financial Management: 16% (31/190); Hazard Mitigation: 4% (39/821); Human Resources: 14% (24/166); Individual Assistance: 15% (360/2,439); Interagency Recovery Coordination: 23% (56/246); Information Technology: 13% (80/627); Logistics: 18% (278/1,558); Operations: 9% (32/370); Public Assistance: 13% (265/2,104); Planning: 6% (22/382); Safety: 10% (9/93); Security: 21% (23/112)

MERS

≥ 66%
33 Assigned
3 Unavailable
6 Deployed
24 Available

US&R

33-65%
28 Assigned
6 Unavailable
6 Deployed
16 Available

FCO

≤ 1 Type I
40 Assigned
1 Unavailable
35 (20 FCOR) Deployed
4 Available

Joint Preliminary Damage Assessments

Region	State / Location	Incident	IA	Number of Counties		Start - End
			PA	Requested	Complete	
IV	NC	Tropical Storm Chantal Jul 6	IA	2	0	7/15 - TBD
			PA	0	0	N/A
V	LLBO*	Severe Thunderstorms Jun 21	IA	1	0	7/15 - TBD
			PA	1	0	7/15 - TBD
VII	KS	Severe Storms & Flooding Jun 14	IA	0	0	N/A
			PA	16	4	6/30 - TBD
	NE	Severe Storms Jun 29-30	IA	0	0	N/A
			PA	1	0	7/16 - TBD
VIII	SWO**	Severe Storms and Flooding Jun 12-17	IA	1	1 (+1)	7/14 - 7/17
			PA	1	1 (+1)	7/14 - 7/17

*Leech Lake Band of Ojibwe, **Sisseton-Wahpeton Oyate



FEMA

National Watch Center

Declaration Requests in Process – 13

State / Tribe / Territory – Incident Description	Type	IA	PA	HM	Requested
MI – Severe Winter Storm	DR	X	X	X	May 16
OR – Severe Storms, Flooding , Landslides, Mudslides	DR	X	X	X	May 19
IN – Severe Storms, Straight-line Winds, Tornadoes, and Flooding	DR	X	X	X	May 28
KY – Severe Winter Storm (Appeal)	DR		X	X	Jun 4
MD – Severe Storms and Flooding	DR		X	X	Jun 11
KS – Severe Storms, Straight-line Winds, Tornadoes, and Flooding	DR		X	X	Jun 17
WV – Severe Storms, Straight-line Winds, Landslides, and Flooding	EM		X		Jun 20
WV – Severe Storms, Straight-line Winds, Landslides, and Flooding	DR	X		X	Jun 20
MO – Severe Storms and Flooding	DR		X	X	Jun 21
RST* – Severe Storms, Straight-line Winds, and a Tornado	DR	X	X	X	Jun 26
RRPIC** – Flooding, Fire Hazard, and Hazardous Material Contamination	EM		X		Jun 24
OK – Severe Storms, Tornadoes, Straight-line Winds, and Flooding	DR		X	X	Jul 2
NM – Severe Storms, Flooding, and Landslides	DR	X	X	X	Jul 8

*Rosebud Sioux Tribe, **Robinson Rancheria of Pomo Indians of California



FEMA

National Watch Center

Declaration Amendments

Declaration	Number	Issued	Action
FEMA-4879-DR-TX	4	Jul 18	Adds 2 counties for Public Assistance including direct federal assistance



FEMA



FEMA

Helping people before, during, and after disasters.



Scan to subscribe to this briefing.