



FEMA

Daily Operations Briefing

Sunday, July 19, 2020

8:30 a.m. ET

National Current Operations & Monitoring



FEMA

Significant Incidents or Threats:

- Severe thunderstorms possible – Central/Northern Plains, Ohio Valley to Great Lakes
- Heavy rain and flash flooding possible – Southern/Central Plains and Middle Mississippi Valley
- COVID-19

Tropical Activity:

- Atlantic:
 - Disturbance 1: Low (20%)
- Eastern Pacific:
 - Disturbance 1: Medium (60%)
 - Disturbance 2: Low (30%)
- Central Pacific: No new tropical cyclones expected during the next five days
- Western Pacific: No activity affecting U.S. interests

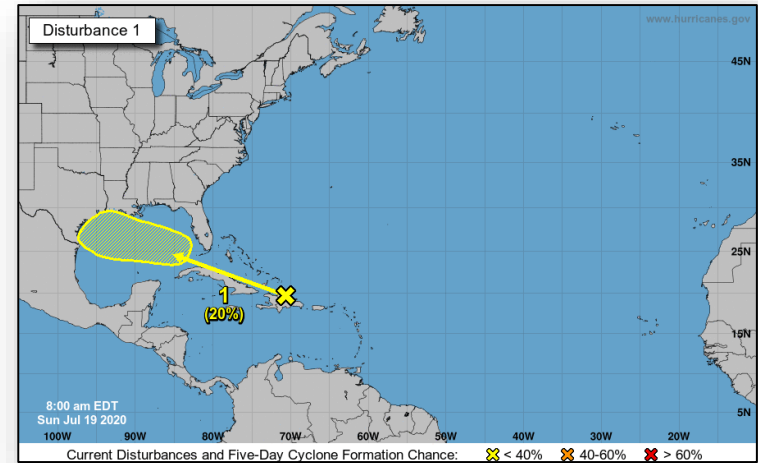
Declaration Activity: None

Tropical Outlook – Atlantic



Disturbance 1 (as of 8:00 a.m. ET)

- Located over Hispaniola and adjacent waters of the southwestern Atlantic Ocean
- Expected to move WNW and reach northwestern Gulf on Thursday
- Expected to become at least marginally conducive for development by Wednesday or Thursday
- Formation chance through 48 hours: Low (near 0%)
- Formation chance through 5 days: Low (20%)



Tropical Outlook – Eastern Pacific

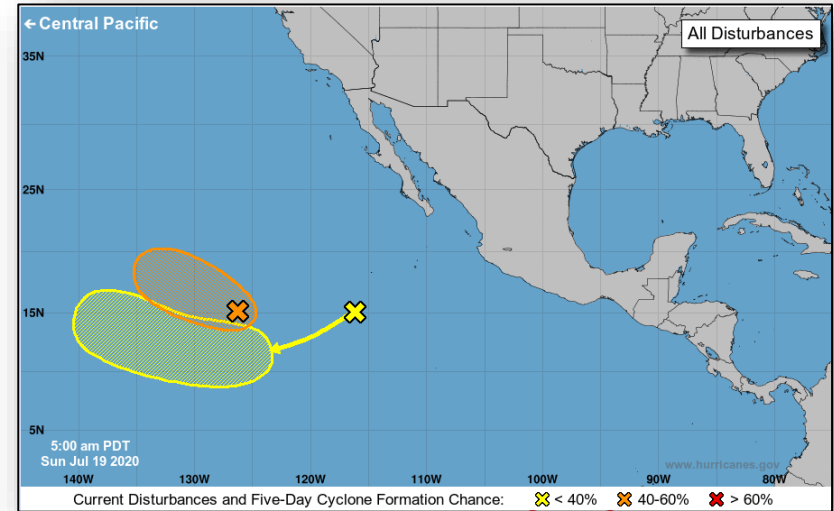


Disturbance 1 *(as of 8:00 a.m. ET)*

- 1,200 miles WSW of the southern tip of the Baja California peninsula
- Moving WNW at 10 mph
- Conditions conducive for a tropical depression to form in a day or two
- Formation chance through 48 hours: Medium (60%)
- Formation chance through 5 days: Medium (60%)

Disturbance 2 *(as of 8:00 a.m. ET)*

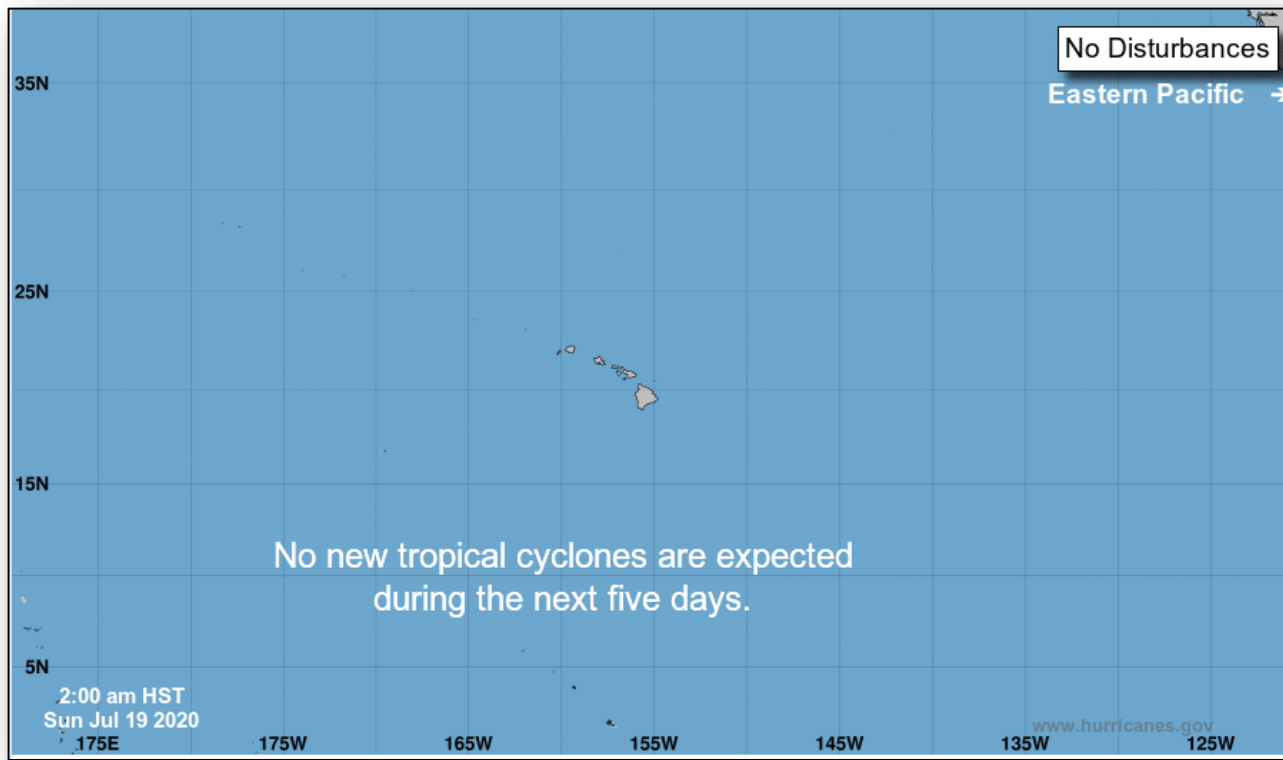
- 700 miles SW of the southern tip of the Baja California peninsula
- Moving WSW at 10 mph
- Conditions expected to be conducive for gradual development
- Formation chance through 48 hours: Low (10%)
- Formation chance through 5 days: Low (30%)



Tropical Outlook – Central Pacific



FEMA



COVID-19 Update



Situation: Upward trajectory in COVID-19 case count continues across 27 states, with 15 states in a plateau status. 30,220 Federal employees deployed / activated; **2,278 (+52)** FEMA employees deployed.

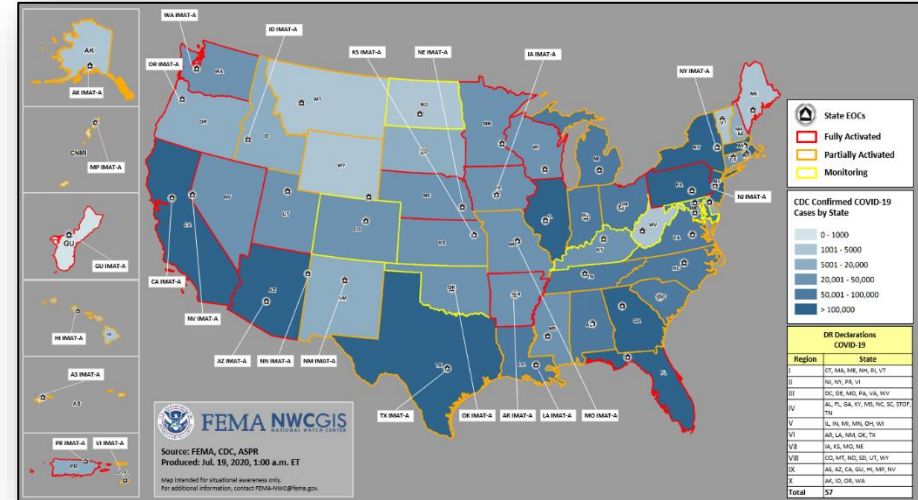
Nationwide Testing: 46,551,605 cumulative as of July 17

COVID-19 positive cases continue to increase globally
([CDC COVID-19 Response Update as of July 18](#))

- Confirmed Cases of COVID-19
 - United States: 3,630,587 (+74,710)
 - Worldwide: 13,616,593 (+237,743)
- Deaths caused by COVID-19
 - United States: 138,782 (+918)
 - Worldwide: 585,727 (+5,682)

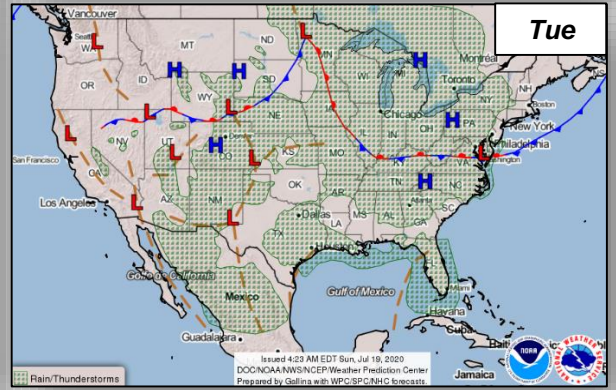
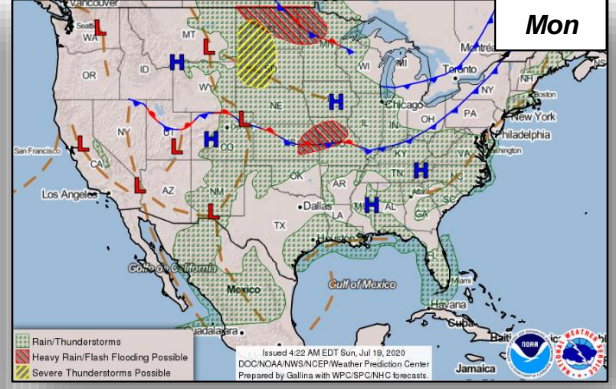
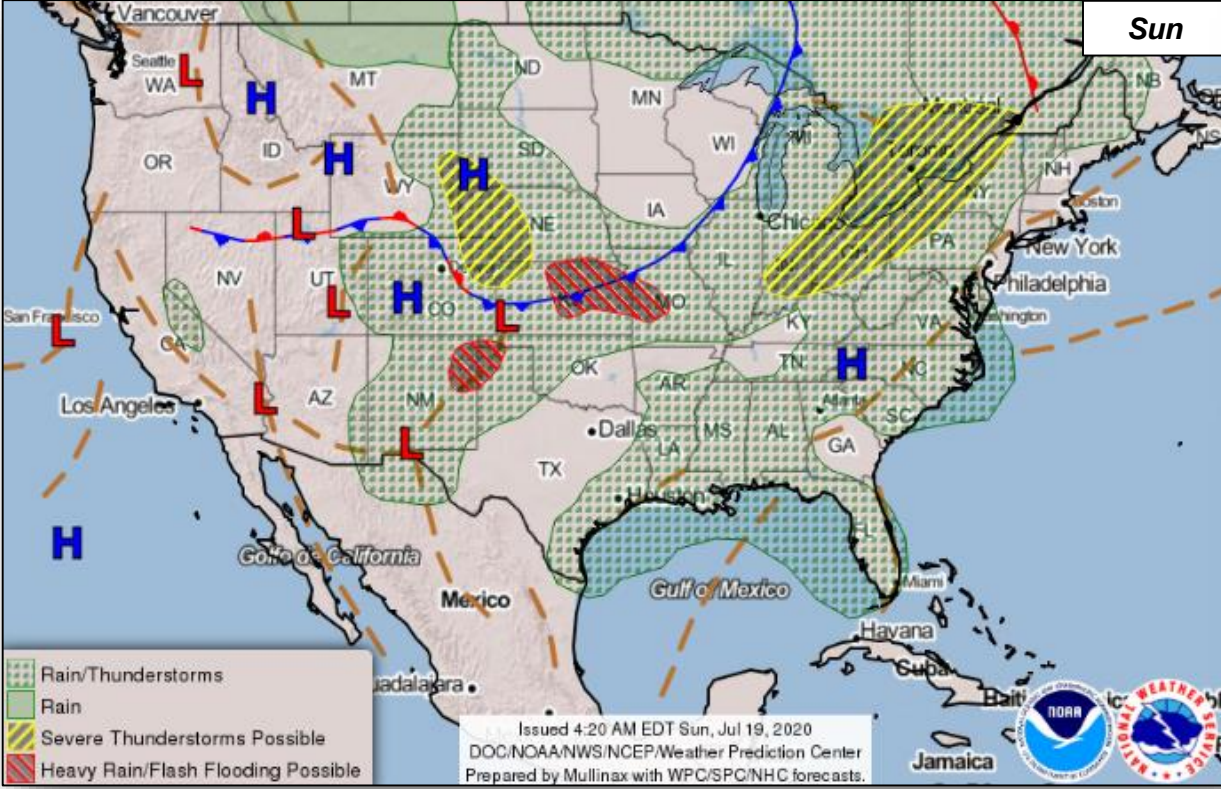
Response:

- NRCC at Level I
- Regions I, II, III, VI, & X RRCCs at Level III
- Regions VII, VIII, & IX RRCCs are rostered
- Regions IV, VII, VIII, & IX COVID-19 response being worked from the Virtual JFO
- NWC, all RWCs, and MOCs are monitoring

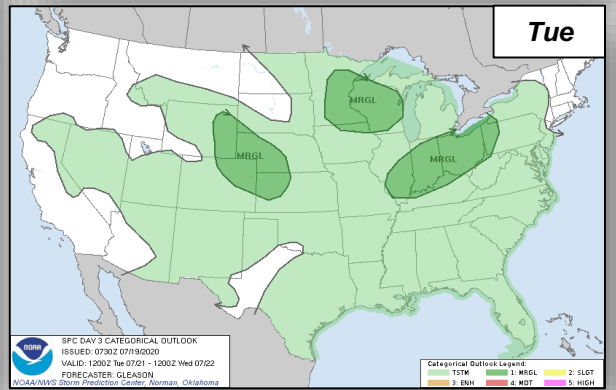
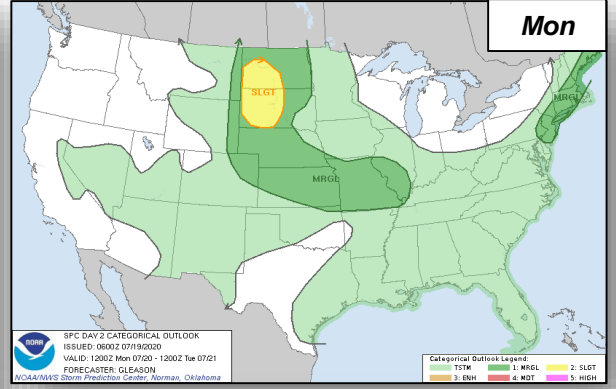
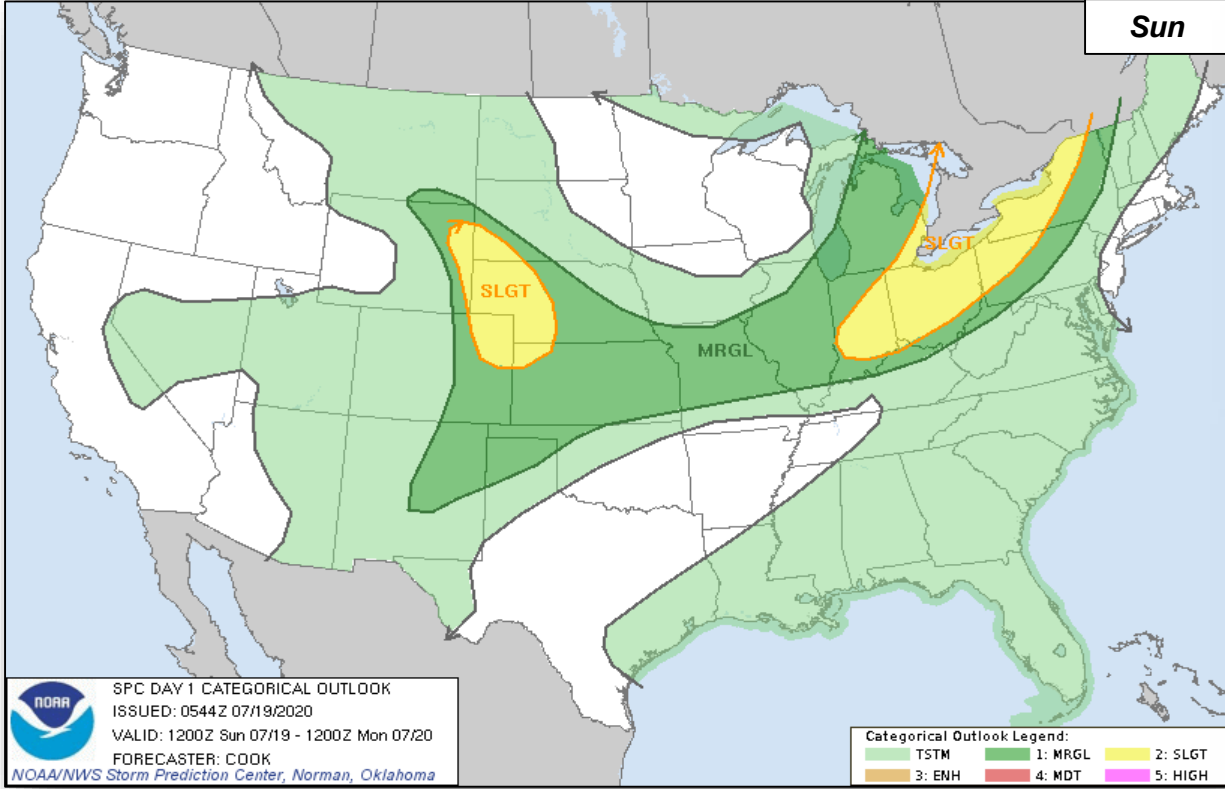


(COVID-19 SLB, July 17)

National Weather Forecast



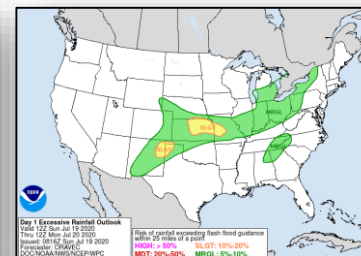
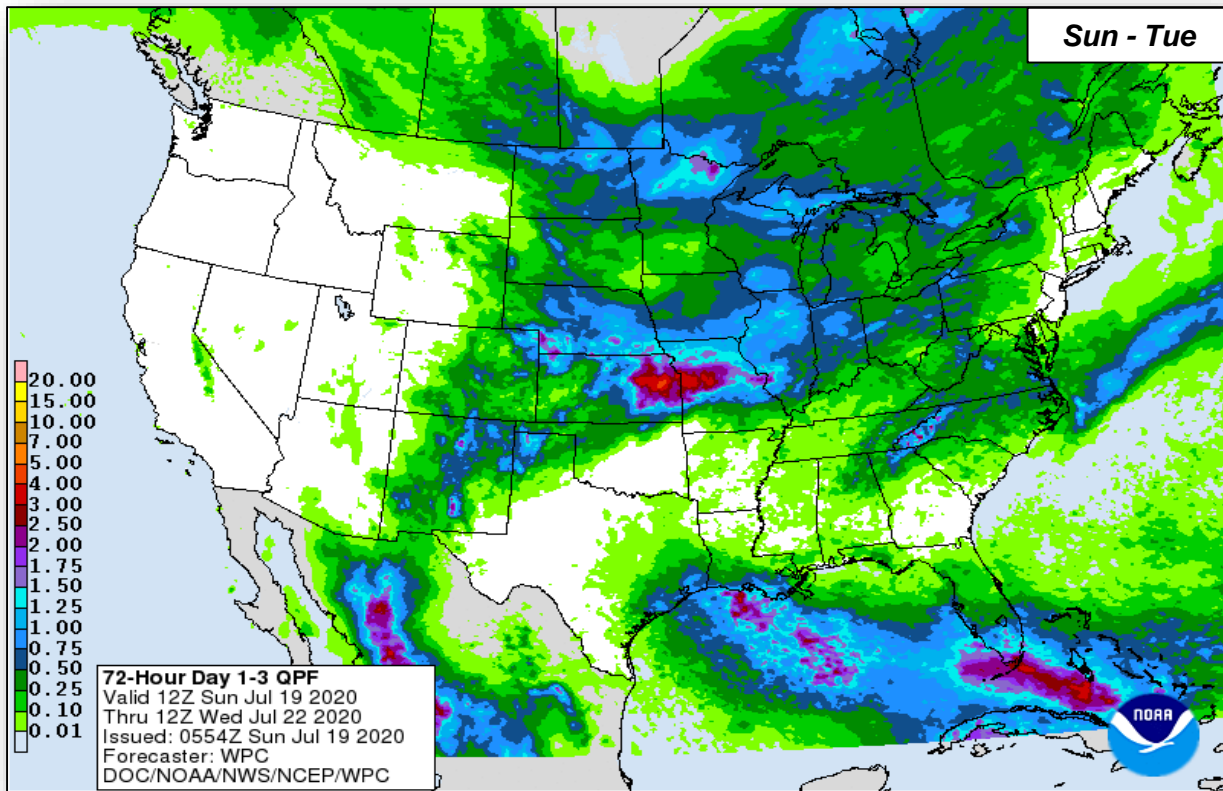
Severe Weather Outlook



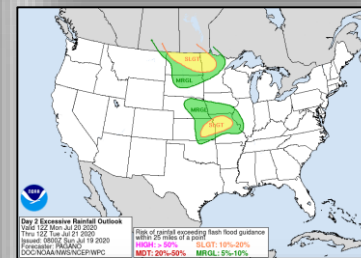
Precipitation & Excessive Rainfall



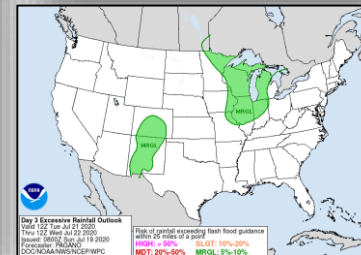
FEMA



Sun

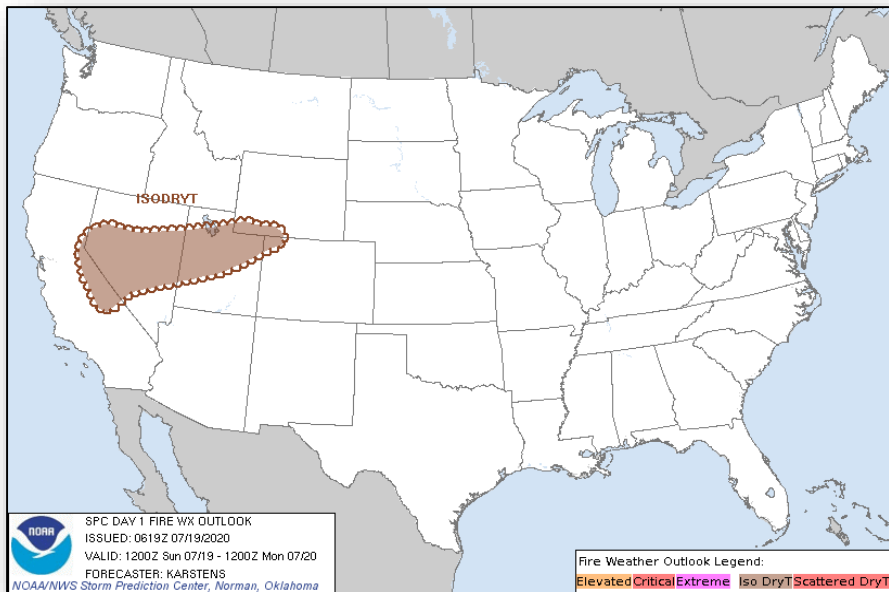


Mon

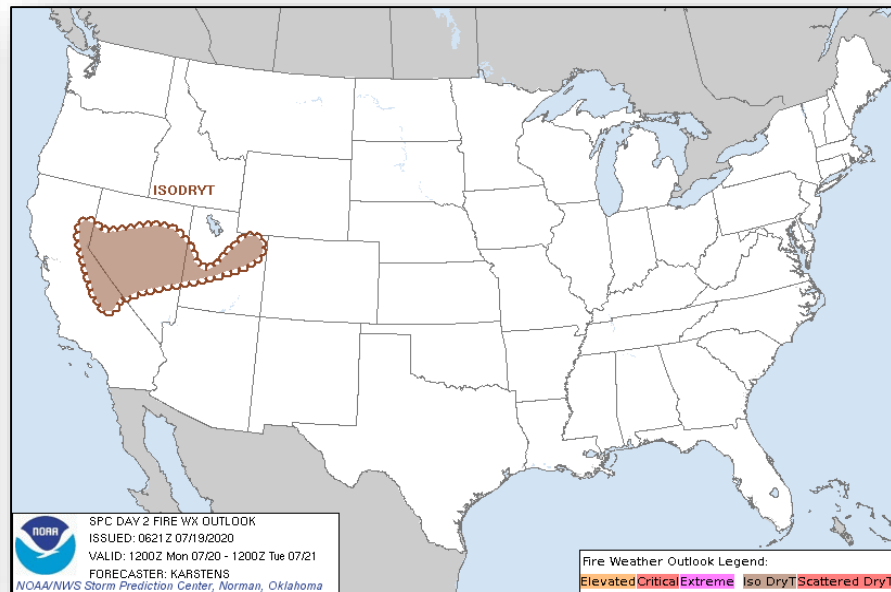


Tue

Fire Weather Outlook



Today

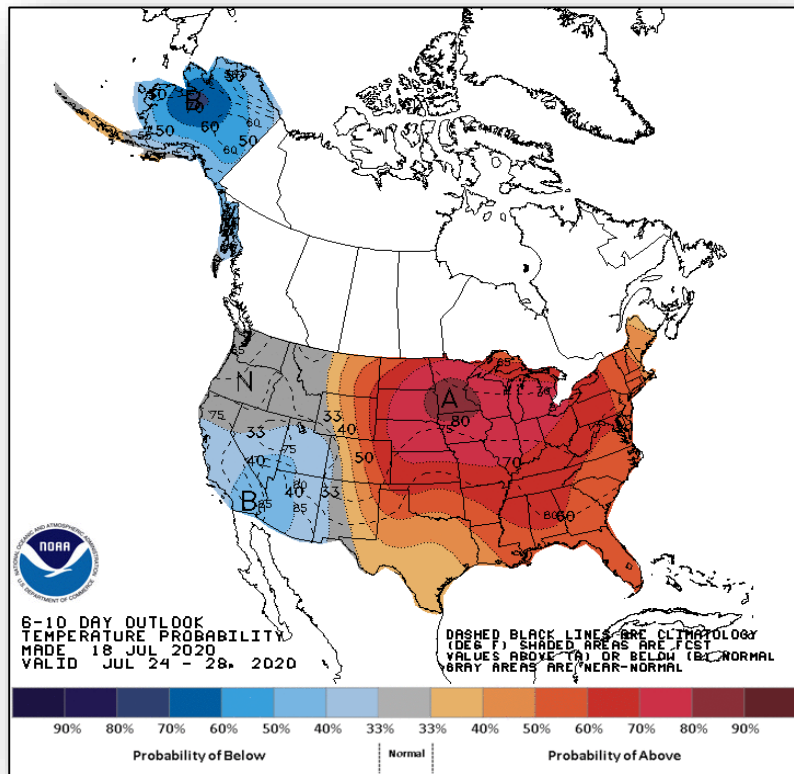


Tomorrow

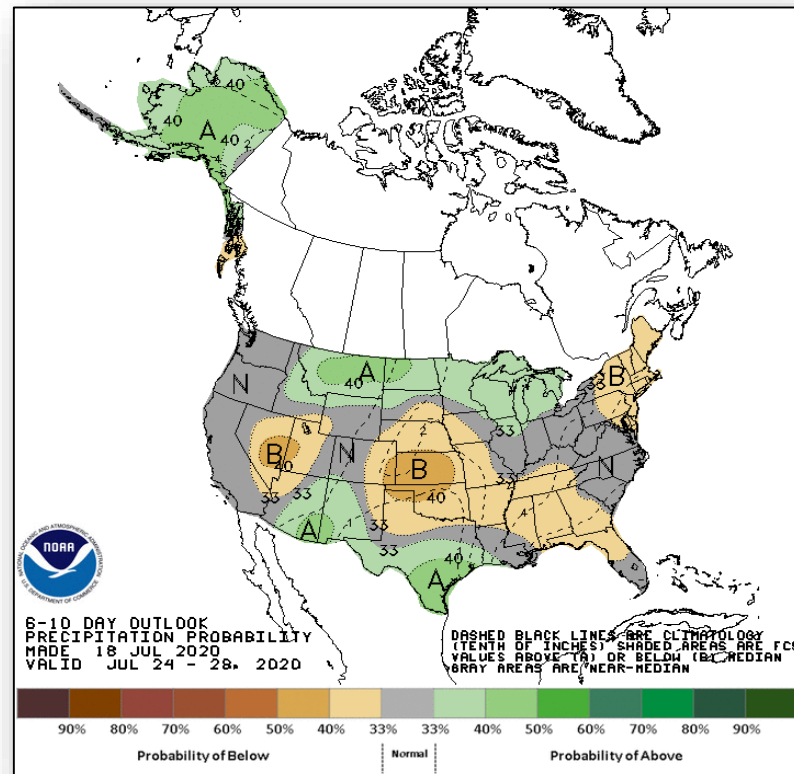
Long Range Outlooks – July 24-28



FEMA



6-10 Day Temperature Probability



6-10 Day Precipitation Probability

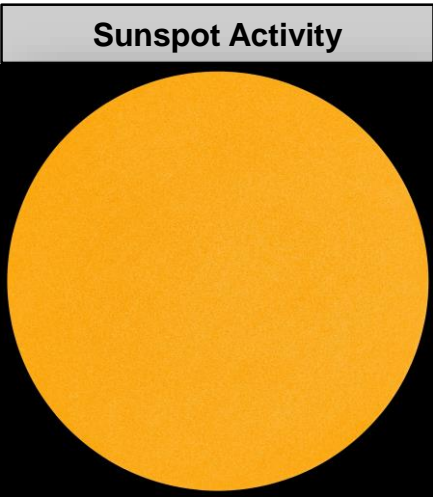

Space Weather



FEMA

	Space Weather Activity	Geomagnetic Storms	Solar Radiation	Radio Blackouts
Past 24 Hours	None	None	None	None
Next 24 Hours	None	None	None	None

For further information on NOAA Space Weather Scales refer to: <http://www.swpc.noaa.gov/noaa-scales-explanation>



Declaration Requests in Process – 3



FEMA

State / Tribe / Territory – Incident Description	Type	IA	PA	HM	Requested
Poarch Band of Creek Indians – COVID-19 Pandemic	DR	X	X		May 15
MS – Tropical Storm Cristobal	DR		X	X	Jul 7
LA – Severe Storm and Tornadoes	DR		X	X	Jul 10

FEMA Common Operating Picture



FEMA

FEMA HQ	
NWC	NRCC
Monitoring	Level I

FEMA REGIONS		
WATCH	RRCC	
Monitoring	I	Level III
Monitoring	II	Level III
Monitoring	III	Level III
Monitoring	IV	Rostered
Monitoring	V	Level III
Monitoring	VI	Level III
Alt Location	VII	Rostered
Monitoring	VIII	Rostered
Monitoring	IX	Rostered
Monitoring	X	Level III

Notes:

NRCC and RRCCs activated for COVID-19

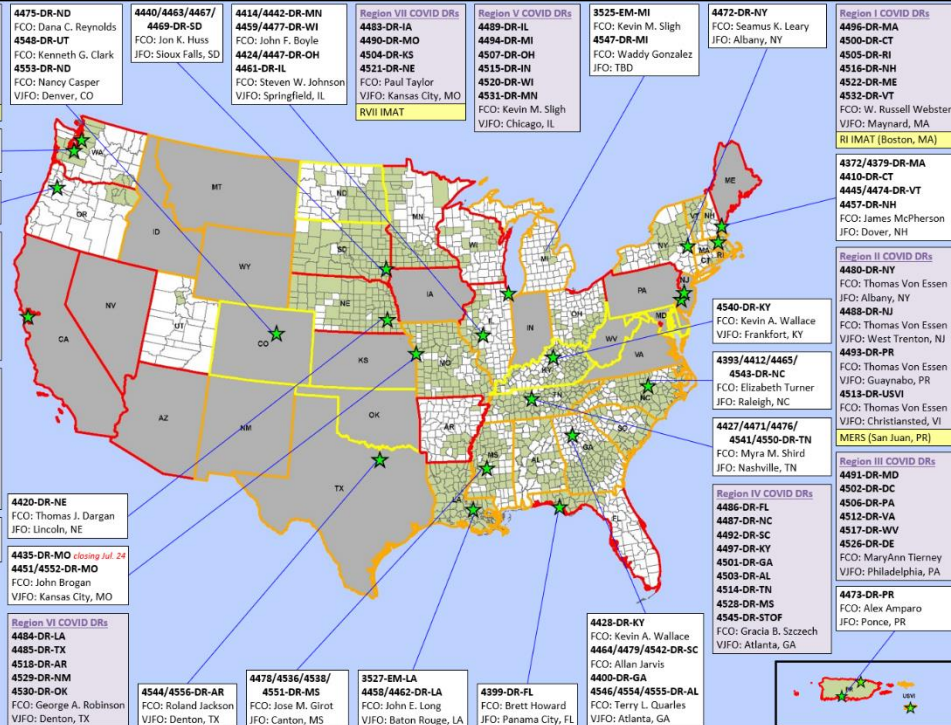
GA: Flooding
MS: Flooding
PR : Earthquake
TN: Tornadoes

All EOCs activated for COVID-19

Major Disasters (DR): 114
Emergency Disasters (EM): 97
JFOs: 9 / VJFOs: 17

- Staging Area
- Distribution Center (DC)
- Declared County (non-COVID-19 Declarations)
- Fully Activated
- Partially Activated
- Monitoring

As of 8:00 a.m. ET July 19, 2020
Created by FEMA NWC



N-IMATs	
3 Teams	
Red	
Blue	
Gold	

R-IMATs	
≥ 7 Teams	
I	RRCC
II	
III	
IV-1	
IV-2	
V	
VI-1	Virtual AR
VI-2	
VII	VJFO-COVID
VIII	VJFO
IX-1	
IX-2	
X	RRCC

FMC	PMC
NMC	Deployed

Team:	US&R	MERS	FCOs	FDRCS	IM WORKFORCE
Status	>65%	>66%	= 2 Type I	= 2	
Assigned:	28	36	47	11	13,771 (MC)
Unavailable:	4	0	0	0	2,896 ▼
Deployed:	0	0	38	8	5,585 ▼
Available:	24	36	9	3	5,290 / 38% ▲

IM CADRE AVAILABILITY SUMMARY	
Cadres with 25% or Less Availability	
EHP 22% (142/656); FL 21% (34/162); FM 22% (54/246); HM 23% (280/1,233); PA 21% (642/3,120); PLAN 24% (109/452); SAF 14% (8/56)	



FEMA

FEMA's mission is helping people before, during, and after disasters.

Click [here](#) to subscribe to this briefing.