

FEMA National Watch Center

Daily Operations Briefing

Saturday, July 16, 2022

8:30 a.m. ET



FEMA

National Current Ops / Monitoring

New Significant Incidents / Ongoing Ops

- COVID-19

Hazard Monitoring

- Rain and Thunderstorms possible – Southwest, Plains to the Mid-Atlantic, and Southeast
- Tropical Activity:
 - Eastern Pacific:
 - Tropical Storm Estelle
 - Central Pacific:
 - Tropical Storm Darby

Disaster Declaration Activity

- No new declaration activity

Event Monitoring

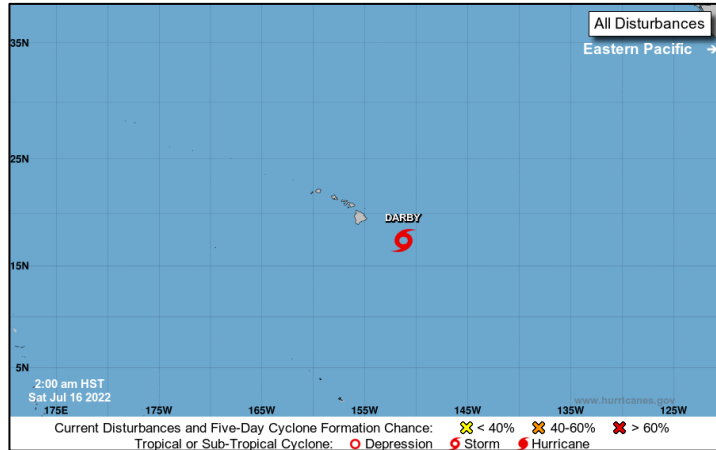
- No significant activity



FEMA

Tropical Outlook – Five Day

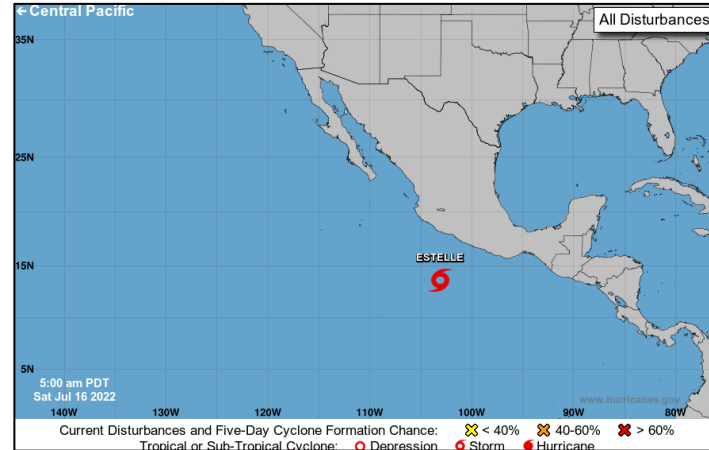
Central Pacific



Tropical Storm Darby: (Advisory #28 as of 5:00 a.m. ET)

- 300 miles ESE of Hilo, HI; moving W at 21 mph
- Maximum sustained winds 45 mph
- Expected to dissipate by Sunday
- Tropical-storm-force winds extend outward up to 60 miles

Eastern Pacific



Tropical Storm Estelle: (Advisory #4 as of 5:00 a.m. ET)

- 310 miles SSW of Acapulco, Mexico;
- Moving WNW at 13 mph
- Maximum sustained winds 60 mph
- Forecast to become a hurricane by tonight

Atlantic

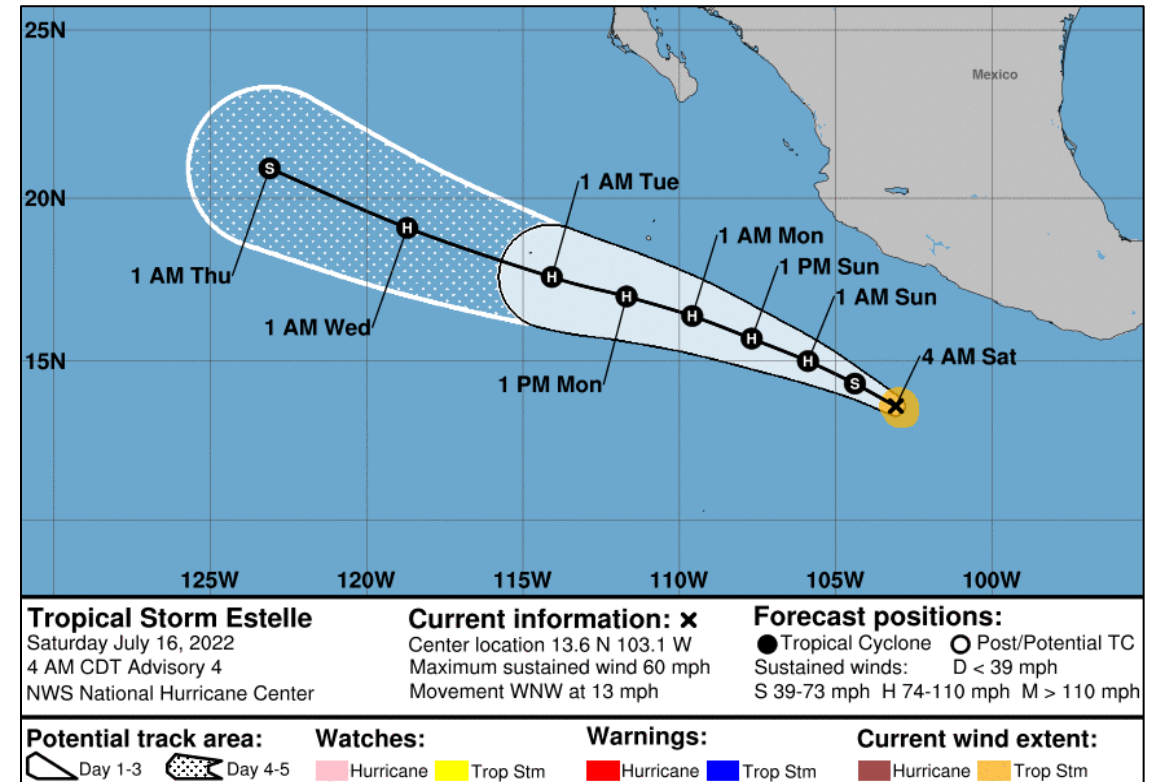


- No new tropical cyclones expected during the next 5 days

Tropical Storm Estelle – Eastern Pacific

Situation: *(Advisory #4 as of 5:00 a.m. ET)*


- 310 miles SSW of Acapulco, Mexico; moving WNW at 13 mph
- Maximum sustained winds 60 mph
- Forecast to become a hurricane by tonight



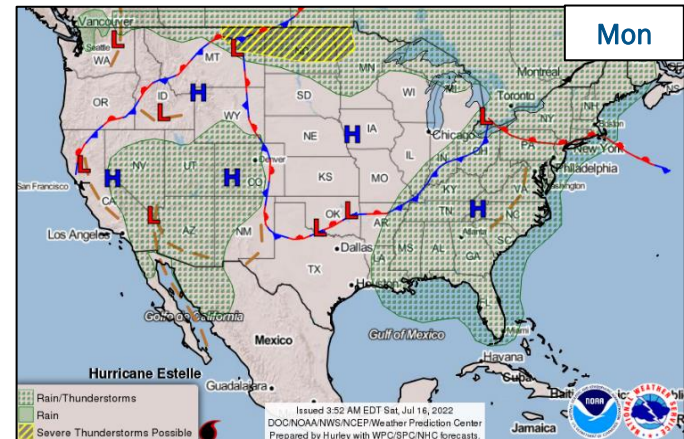
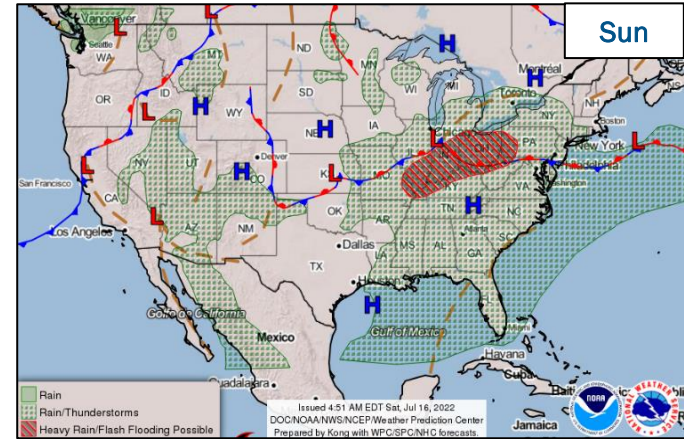
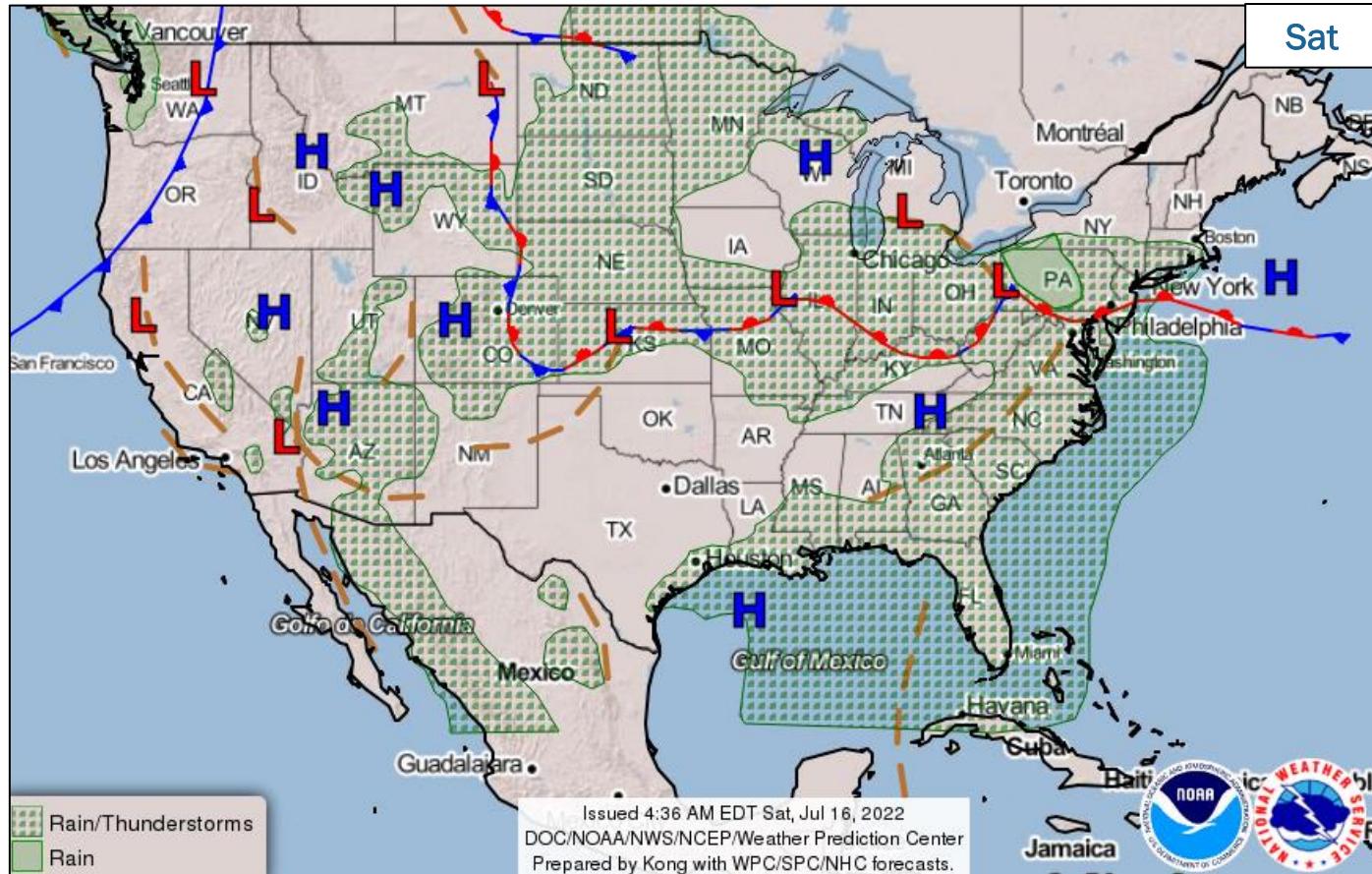
Tropical Storm Darby – Central Pacific

Situation: *(Advisory #28 as of 5:00 a.m. ET)*

- 300 miles ESE of Hilo, HI; moving W at 21 mph
- Maximum sustained winds 45 mph
- Expected to dissipate by Sunday
- Tropical-storm-force winds extend outward up to 60 miles

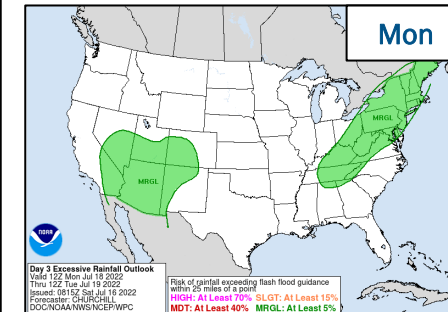
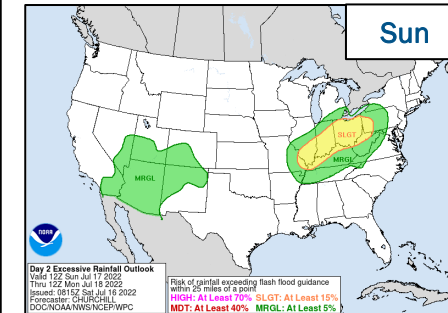
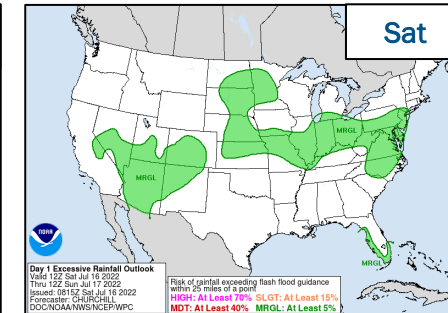
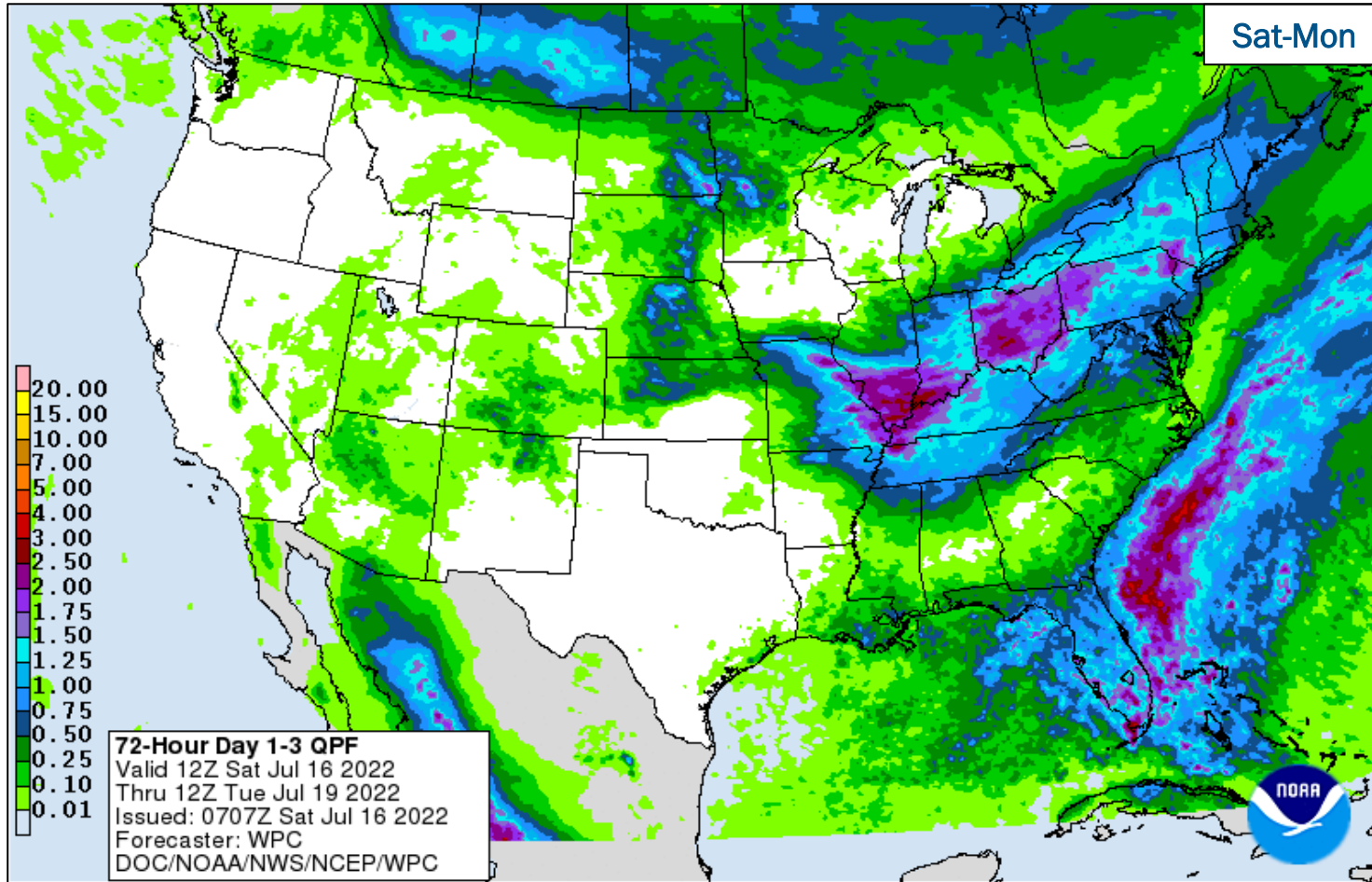


National Weather Forecast



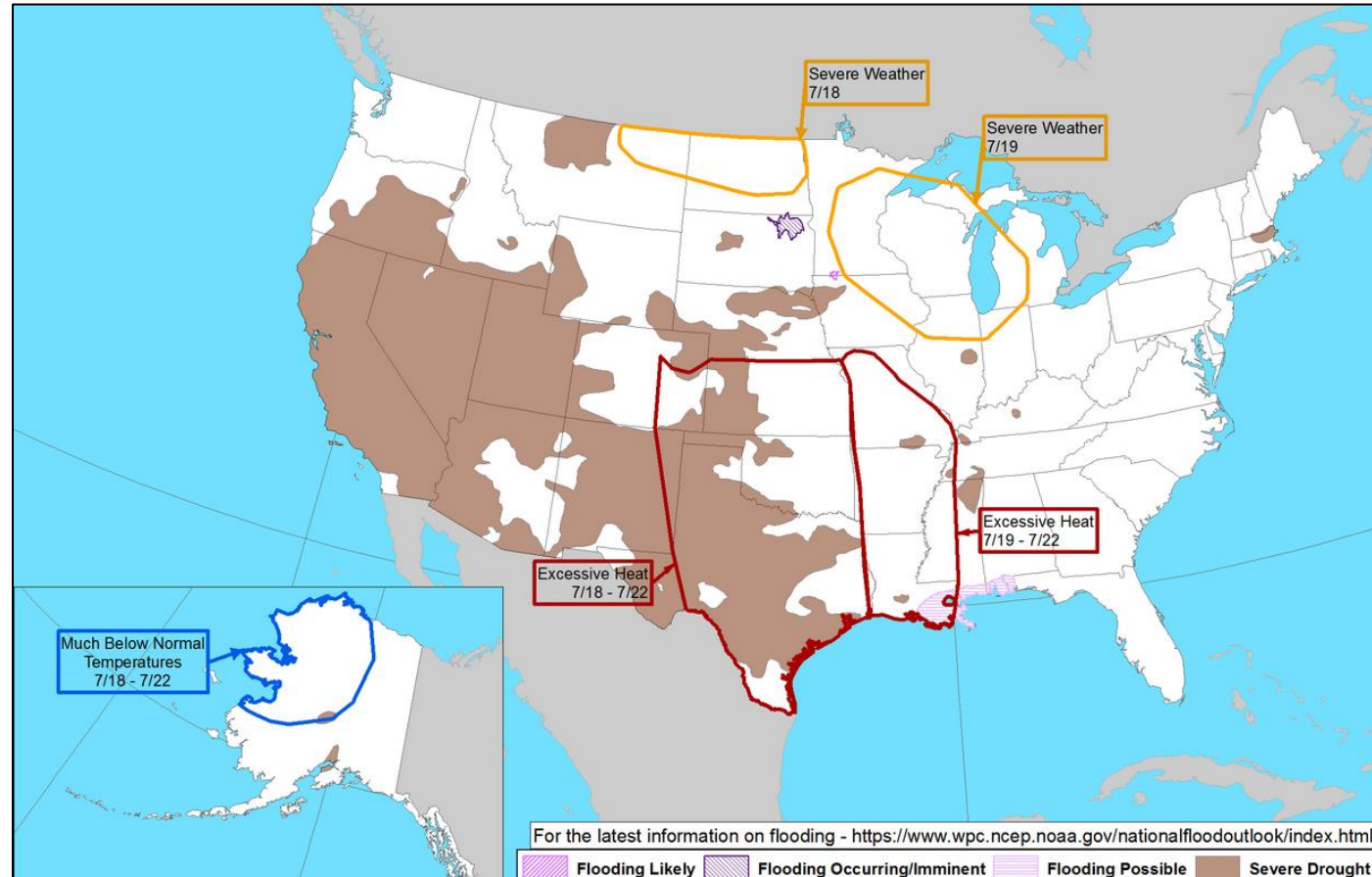
FEMA

Precipitation & Excessive Rainfall



FEMA

Hazards Outlook – Jul 18-22



FEMA

Joint Preliminary Damage Assessments

Region	State / Location	Incident	IA	Number of Counties		Start - End
			PA	Requested	Complete	
V	OH	Severe storms and Flooding June 13-17	IA	0	0	N/A
			PA	16	0	7/25 - TBD
VI	MCN (Muscogee Creek Nation)	Tornadoes, Severe Storms, and Flooding May 2-5	IA	1	1	5/16 - 5/24
			PA	1	0	5/16 - TBD



FEMA

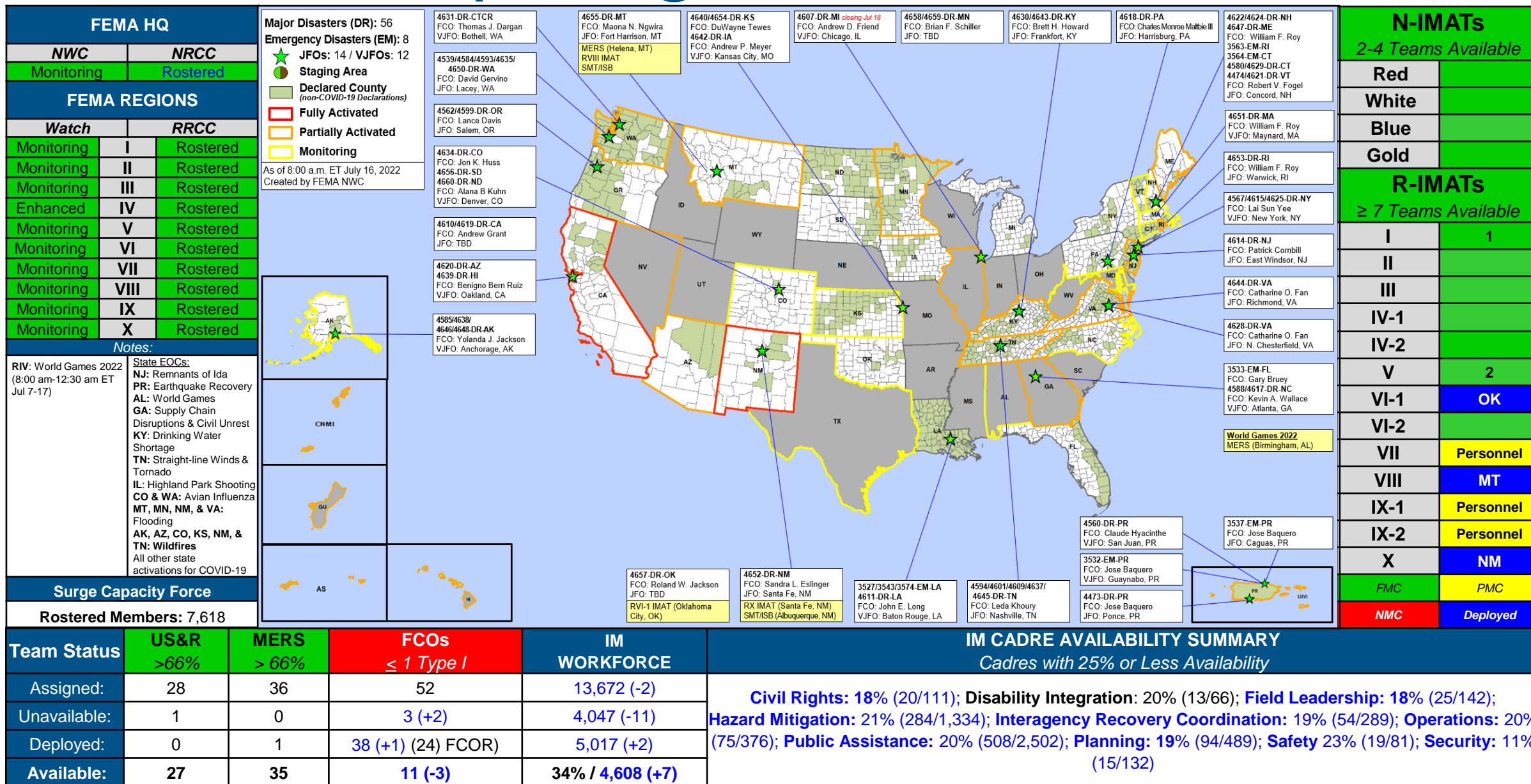
Declaration Requests in Process – 6

State / Tribe / Territory – Incident Description	Type	IA	PA	HM	Requested
MS – Severe Storm, Straight-line Winds, and Tornadoes	DR	X		X	Apr 28
AK – Landslides	DR		X	X	Jun 30
NE – Severe Storms, Straight-line Winds, and Tornadoes	DR		X	X	Jul 6
WV – Severe Storms and Flooding (Appeal)	DR	X		X	Jul 11
AK – Flooding	DR		X	X	Jul 13
SD – Severe Storm, Straight-line Winds, Tornado, and Flooding	DR		X	X	Jul 14



FEMA

FEMA Common Operating Picture





FEMA

Helping people before, during, and after disasters.



Scan to subscribe to this briefing.