



# FEMA

## **Daily Operations Briefing**

**Wednesday, July 15, 2020**

**8:30 a.m. ET**

# National Current Operations & Monitoring



FEMA

## **Significant Incidents or Threats:**

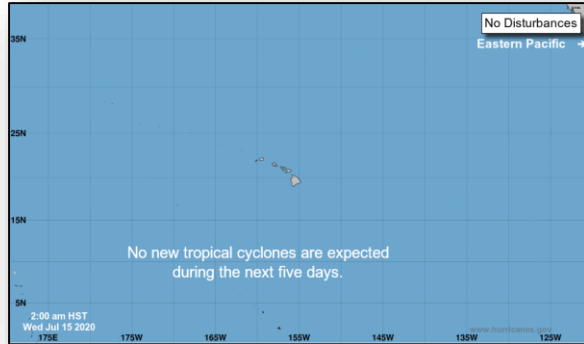
- Severe thunderstorms possible – Central/Southern Plains; Middle Mississippi Valley
- Heavy rain and flash flooding possible – Southern Plains; Central Plains to Middle/Upper Mississippi Valley and Great Lakes
- COVID-19

## **Tropical Activity:**

- Atlantic: No new tropical cyclones expected during the next five days
- Eastern Pacific:
  - Disturbance 1: Low (20%)
- Central Pacific: No new tropical cyclones expected during the next five days
- Western Pacific: No activity affecting U.S. interests

**Declaration Activity:** None

# Tropical Outlook



**Central Pacific**



**Eastern Pacific**



**Atlantic**

## Disturbance 1 (as of 8:00 a.m. ET)

- Several hundred miles SSW of the coast of southwestern Mexico
- Forecast to form in a few days
- Moving WNW or NW
- Slight development possible over the weekend or early next week
- Formation chance through 48 hours: Low (near 0%)
- Formation chance through 5 days: Low (20%)

# COVID-19 Update



FEMA

**Situation:** Upward trajectory in COVID-19 case count continues across 26 (-2) states, with 6 (+5) state in a plateau status. 30,229 (-105) Federal employees deployed / activated; 2,233 (-35) FEMA employees deployed.

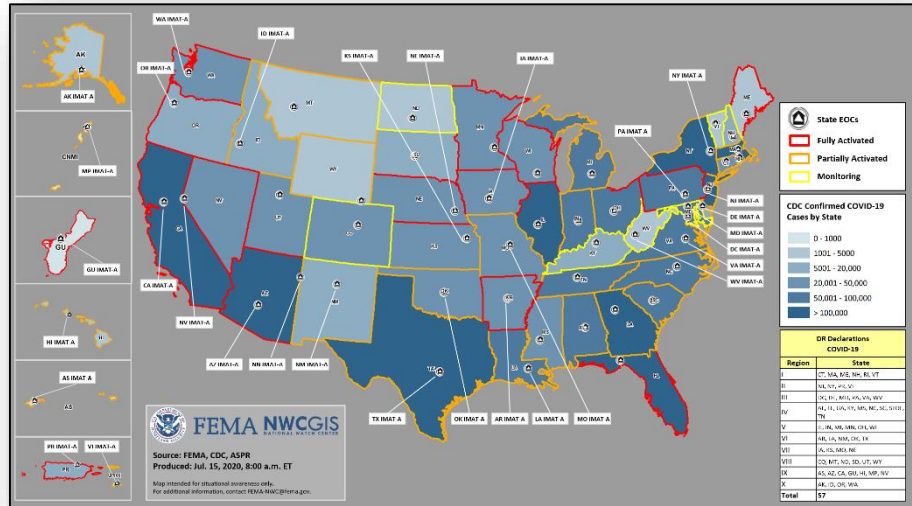
Nationwide Testing: 41,761,392 (+973,535) cumulative as of July 14.

COVID-19 positive cases continue to increase globally  
(CDC COVID-19 Response Update as of July 14)

- Confirmed Cases of COVID-19
  - United States: 3,355,457 (+58,858)
  - Worldwide: 12,768,307 (+215,539)
- Deaths caused by COVID-19
  - United States: 135,235 (+351)
  - Worldwide: 566,654 (+5,037)

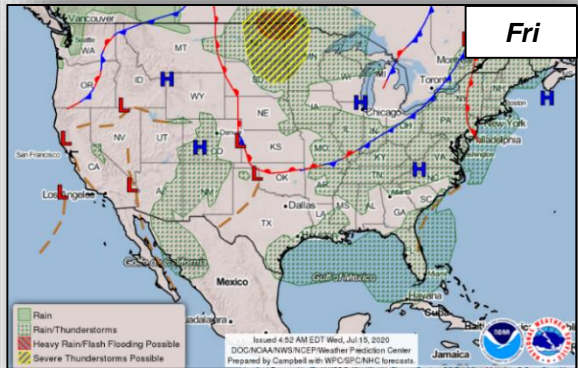
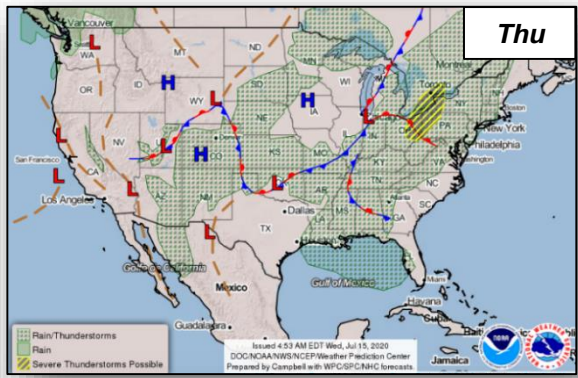
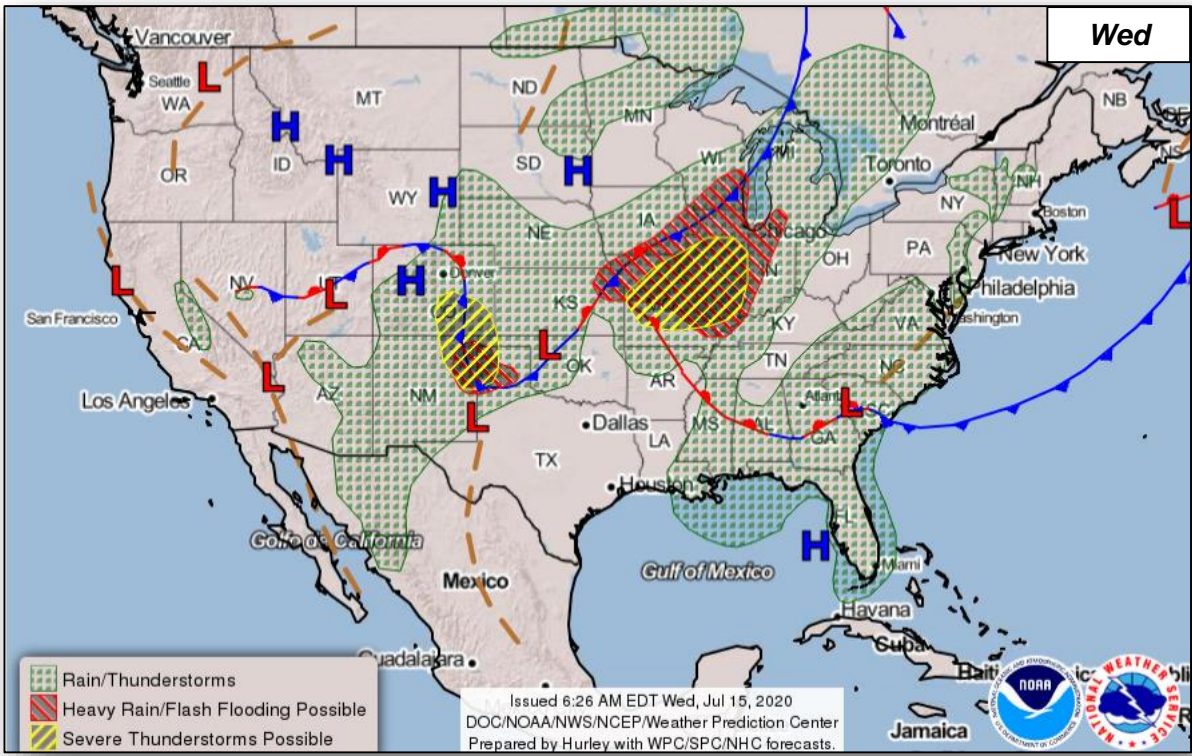
## Response:

- NRCC at Level I
- Regions I, II, III, VI, & X RRCCs at Level III
- Regions VII, VIII, & IX RRCCs are rostered
- Regions IV, VII, VIII, & IX COVID-19 response being worked from the Virtual JFO
- NWC, all RWCs, and MOCs are monitoring

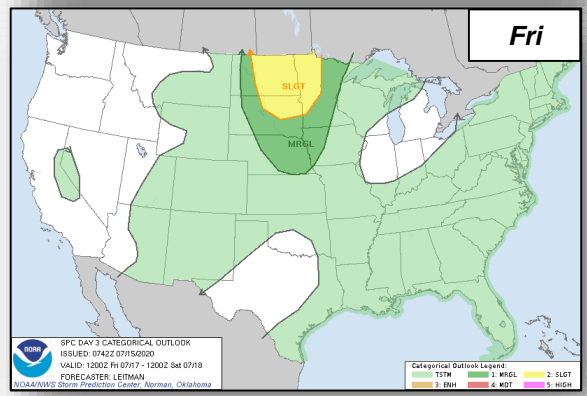
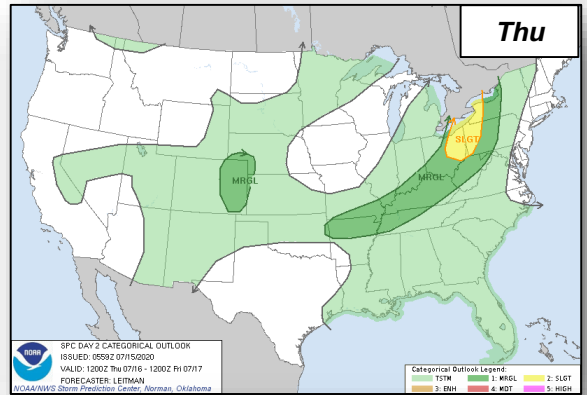
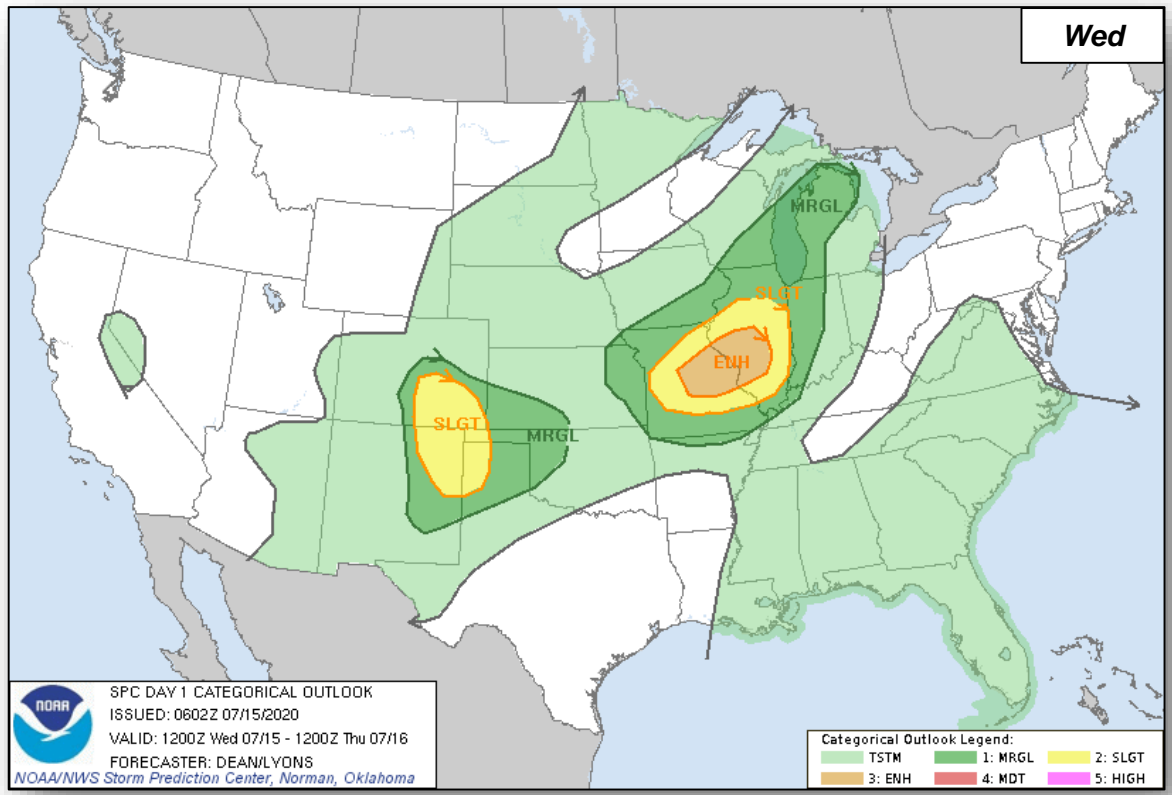


(COVID-19 SLB, July 14)

# National Weather Forecast



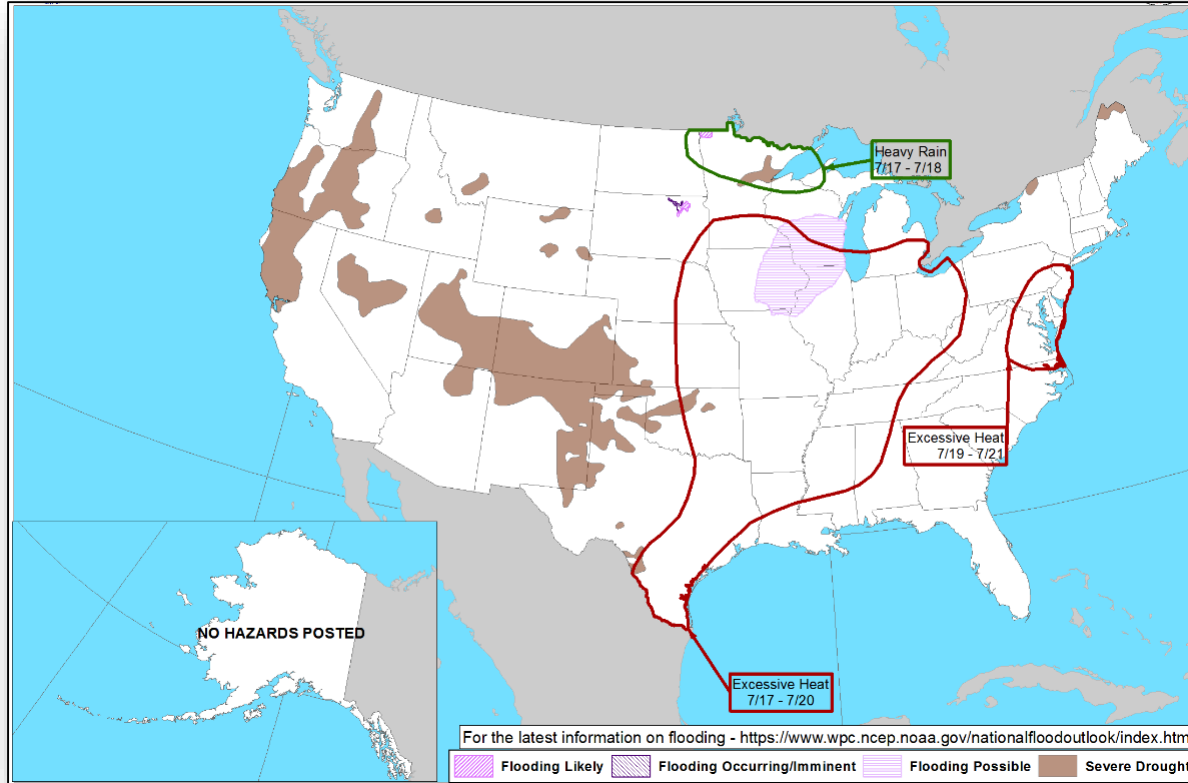
# Severe Weather Outlook



# Hazards Outlook – Jul 17-21



FEMA



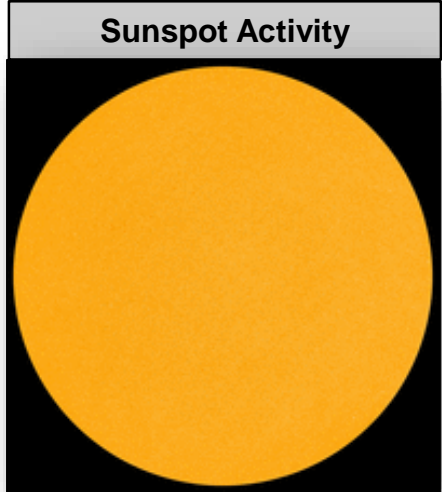

# Space Weather



FEMA

	Space Weather Activity	Geomagnetic Storms	Solar Radiation	Radio Blackouts
Past 24 Hours	None	None	None	None
Next 24 Hours	None	None	None	None

For further information on NOAA Space Weather Scales refer to: <http://www.swpc.noaa.gov/noaa-scales-explanation>





# Wildfire Summary



FEMA

Fire Name (County, ST)	FMAG #	Acres Burned	Percent Contained	Evacuations	Structures (Homes / Other)			Fatalities / Injuries
					Threatened	Damaged	Destroyed	
Vejo West Fire (Washington County, UT)	5321-FM-UT	2,850 (+1,666)	0	M: 3,000 (+1,500)	H: 865	H: 1	H: 1 (+1)	0 / 0
				V: 0	O: 0	O: 0	O: 6	

(Evacuations: M = Mandatory / V = Voluntary

Structures: H = Homes and Mixed Commercial/Residential / O = Non-residential Commercial/Other Minor Structures)

# FMAG Requests and Declarations



**FEMA**

Action (since last report)		Total	FMAG No. and State		
Requests DENIED		0			
Requests APPROVED		1	FEMA-5321-FM; Utah		
Approved FMAG Data					
Fiscal Year	Current FYTD	MTD	Monthly Average*	Cumulative Acres Burned FYTD	Cumulative Denied FMAGs FYTD
2020	29	3	9.3	247,558	0
Fiscal Year	Total Previous FY	Yearly Average**		Total Acres Burned Previous Fiscal Year	Total Denied FMAGs Previous Fiscal Year
2019	15	46.3		63,278	2

\* Reflects the three year average for current month

\*\* Reflects three year total average

# Joint Preliminary Damage Assessments



FEMA

Region	State / Location	Event	IA/PA	Number of Counties		Start – End
				Requested	Complete	
V	IL	Severe Weather May 28	IA	0	0	N/A
			PA	1	0	7/14 –TBD

# Declaration Requests in Process – 3



FEMA

State / Tribe / Territory – Incident Description	Type	IA	PA	HM	Requested
Poarch Band of Creek Indians – COVID-19 Pandemic	DR	X	X		May 15
MS – Tropical Storm Cristobal	DR		X	X	Jul 7
LA – Severe Storm and Tornadoes	DR		X	X	Jul 10

# FEMA Common Operating Picture



# FEMA

FEMA HQ	
<b>NWC</b>	<b>NRCC</b>
Monitoring	Level I

FEMA REGIONS		
WATCH	RRCC	
Monitoring	I	Level III
Monitoring	II	Level III
Monitoring	III	Level III
Monitoring	IV	Rostered
Monitoring	V	Level III
Monitoring	VI	Level III
Alt Location	VII	Rostered
Monitoring	VIII	Rostered
Monitoring	IX	Rostered
Monitoring	X	Level III

**Notes:**

NRCC and RRCCs activated for COVID-19

GA: Flooding  
MS: Flooding  
PR : Earthquake  
TN: Tornadoes

All EOCs activated for COVID-19

**Major Disasters (DR):** 114  
**Emergency Disasters (EM):** 97

- ★ JFOs: 9 / VJFOs: 17
- 📍 Staging Area
- 🏠 Distribution Center (DC)
- 🏢 Declared Country (non-COVID-19 Destructations)
- 🚒 Fully Activated
- 🟡 Partially Activated
- 🟠 Monitoring

As of 3:00 a.m. ET July 15, 2020  
Created by FEMA NWC

**Region X COVID DRs**

4481-DR-WA  
4499-DR-OR  
4533-DR-AK  
4534-DR-ID  
FCO: Michael F. O'Hare  
VJO: Bothell, WA

4539-DR-WA  
FCO: Timothy B. Manner  
VJO: Camp Murray, WA

4519-DR-OR  
FCO: Dolph A. Diemont  
VJO: Salem, OR

**Region VIII COVID DRs**

4498-DR-CO  
4508-DR-MT  
4509-DR-ND  
4525-DR-UT  
4527-DR-SD  
4535-DR-WY  
FCO: Lee K. dePalo  
VJO: Denver, CO

**Region IX COVID DRs**

4482-DR-CA  
4495-DR-GU  
4510-DR-HI  
4511-DR-NM  
4523-DR-NV  
4524-DR-AZ  
4537-DR-AS  
FCO: Robert J. Fenton  
VJO: Oakland, CA

4548-DR-UT  
FCO: Kenneth G. Clark  
VJO: TBD

4549-DR-HI  
FCO: Colby Stanton  
VJO: TBD

4420-DR-NE  
FCO: Thomas J. Dargan  
VJO: Lincoln, NE

4435 (Staging July 20)  
4451/4552-DR-MO  
FCO: John Brogan  
VJO: Kansas City, MO

**Region VI COVID DRs**

4484-DR-LA  
4485-DR-TX  
4518-DR-AR  
4529-DR-NM  
4530-DR-OK  
FCO: George A. Robinson  
VJO: Denton, TX

4440/4463/4467/  
4469-DR-SD  
FCO: Jon K. Hess  
VJO: Sioux Falls, SD

4414/4442-DR-MN  
4459/4477-DR-WI  
FCO: John F. Boyle  
VJO: Paul Taylor  
VJO: Kansas City, MO

4461-DR-IL  
FCO: Steven W. Johnson  
VJO: Springfield, IL

4400-DR-GA  
FCO: Terry L. Quarles  
VJO: Atlanta, GA

4486-DR-FL  
4487-DR-NC  
4492-DR-SC  
4497-DR-KY  
4501-DR-GA  
4503-DR-AL  
4514-DR-TN  
4528-DR-MS  
4545-DR-STDF  
FCO: Terry L. Quarles  
VJO: Atlanta, GA

4399-DR-FL  
FCO: Brett Howard  
VJO: Panama City, FL

4427/4471/4476/  
4541/4550-DR-TN  
FCO: Myra M. Shird  
VJO: Nashville, TN

4493/4412/4465/  
4543-DR-NC  
FCO: Elizabeth Turner  
VJO: Raleigh, NC

4540-DR-KY  
FCO: Kevin A. Wallace  
VJO: Frankfort, KY

4549-DR-NY  
FCO: Thomas Von Essen  
VJO: West Trenton, NJ

4493-DR-PR  
FCO: Thomas Von Essen  
VJO: Guaynabo, PR

4513-DR-VI  
FCO: Thomas Von Essen  
VJO: Christiansted, VI  
MERS (San Juan, PR)

**Region II COVID DRs**

4480-DR-NY  
FCO: Thomas Von Essen  
VJO: Albany, NY

4488-DR-NJ  
FCO: Thomas Von Essen  
VJO: West Trenton, NJ

4493-DR-PR  
FCO: Thomas Von Essen  
VJO: Guaynabo, PR

4513-DR-VI  
FCO: Thomas Von Essen  
VJO: Christiansted, VI  
MERS (San Juan, PR)

**Region III COVID DRs**

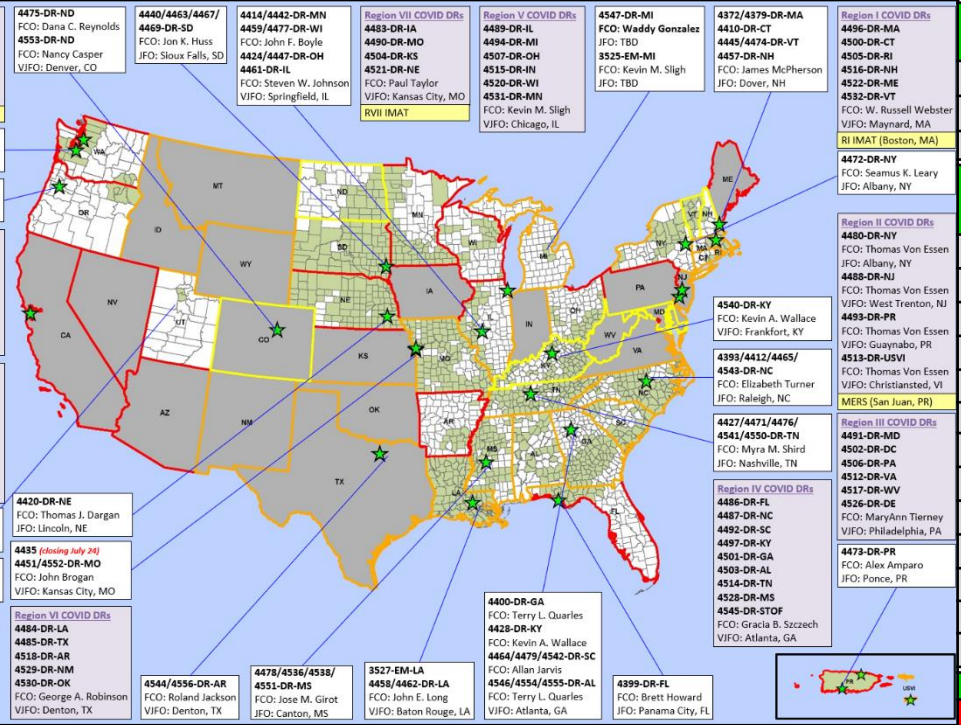
4486-DR-FL  
4487-DR-NC  
4492-DR-SC  
4497-DR-KY  
4501-DR-GA  
4503-DR-AL  
4514-DR-TN  
4528-DR-MS  
4545-DR-STDF  
FCO: Gracia B. Szezech  
VJO: Atlanta, GA

4473-DR-PR  
FCO: Alex Amparo  
VJO: Ponce, PR

**Region I COVID DRs**

4496-DR-MA  
4500-DR-CT  
4505-DR-NI  
4516-DR-NH  
4522-DR-ME  
4532-DR-VT  
FCO: W. Russell Webster  
VJO: Maynard, MA

4472-DR-NY  
FCO: Seamus K. Leary  
VJO: Albany, NY



N-IMATs	
3 Teams	
Red	
Blue	
Gold	

R-IMATs	
≥ 7 Teams	
I	RRCC
II	
III	
IV-1	
IV-2	Virtual SC
V	
VI-1	Virtual AR
VI-2	
VII	VJFO-COVID
VIII	VJFO
IX-1	
IX-2	
X	RRCC

FMC	PMC
NMC	Deployed

Team:	US&R	MERS	FCOs	FDRCS	IM WORKFORCE
Status	>65%	>66%	= 2 Type I	= 2	
Assigned:	28	36	47	11	13,761 ▲
Unavailable	3	0	0	0	2,879 ▼
Deployed:	0	0	41	9	5,512 ▼
Available:	25	36	6	2	5,370 / 39%▲

IM CADRE AVAILABILITY SUMMARY	
Cadres with 25% or Less Availability	
FL 20% (32/162);	PA 21% (647/3,116);
PLAN 23% (105/453);	SAF 18% (10/56)



# FEMA

**FEMA's mission is helping people before, during, and after disasters.**

Click [here](#) to subscribe to this briefing.