

FEMA National Watch Center

Daily Operations Briefing

Wednesday, July 13, 2022

8:30 a.m. ET



FEMA

National Current Ops / Monitoring

New Significant Incidents / Ongoing Ops

- COVID-19

Hazard Monitoring

- Severe thunderstorms – Northern Rockies to Northern Plains
- Heavy rain and flash flooding – Central Gulf Coast to Southern Appalachians
- Tropical Activity:
 - Atlantic:
 - Disturbance 1: Low (Near 0%)
 - Eastern Pacific:
 - Hurricane Darby (CAT 2); Disturbance 1: High (80%)

Disaster Declaration Activity

- No new declaration activity

Event Monitoring

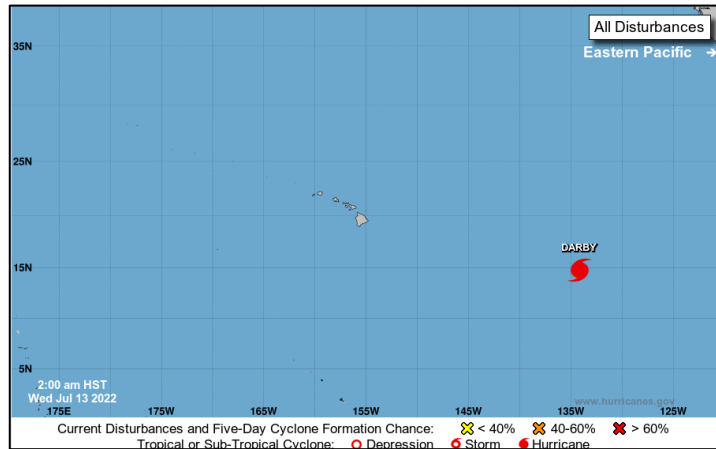
- No significant activity



FEMA

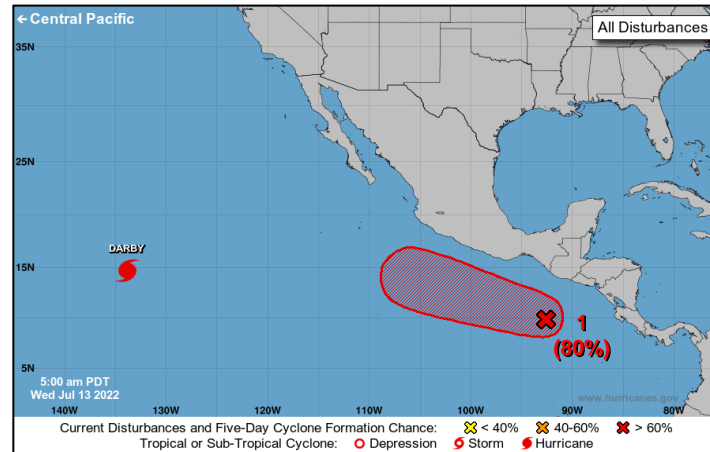
Tropical Outlook – Five Day

Central Pacific



- No tropical cyclones expected during the next 5 days

Eastern Pacific



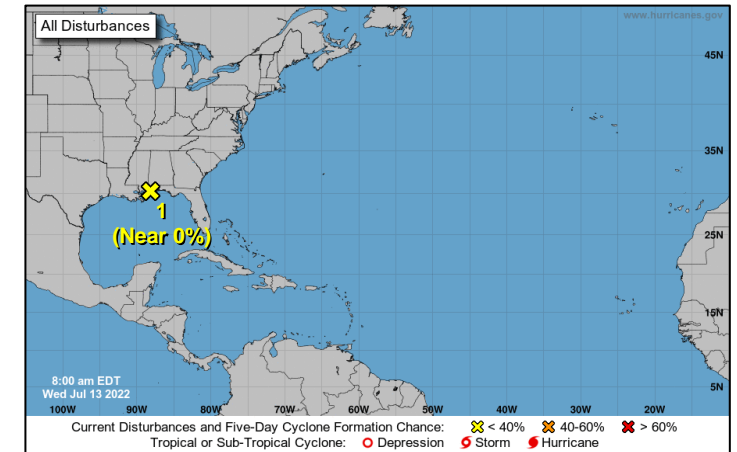
Hurricane Darby (CAT 2) (Advisory #16 as of 5:00 a.m. ET)

- 1,440 miles E of Hilo, HI
- Maximum sustained winds 100 mph
- Moving W at 16 mph
- Forecast to become a remnant low by late Friday
- Hurricane-force winds extend outward up to 10 miles, Tropical-storm-force winds extend outward up to 45 miles

Disturbance 1 (As of 8:00 a.m. ET)

- Located a few hundred miles S of the coast of Guatemala
- Likely to become a tropical depression toward the end of the week or into the weekend
- Moving WNW at 10 to 15 mph
- Formation chance – 48-hours: Low (30%) 5 day: High (80%)

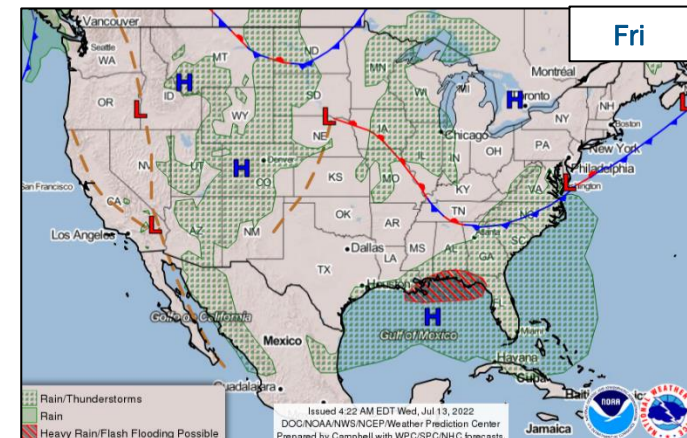
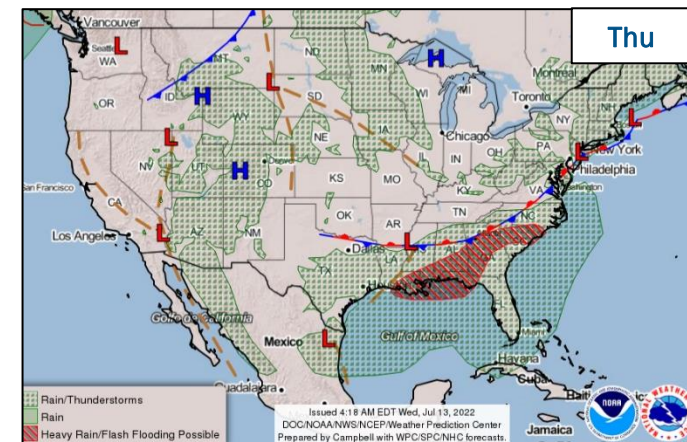
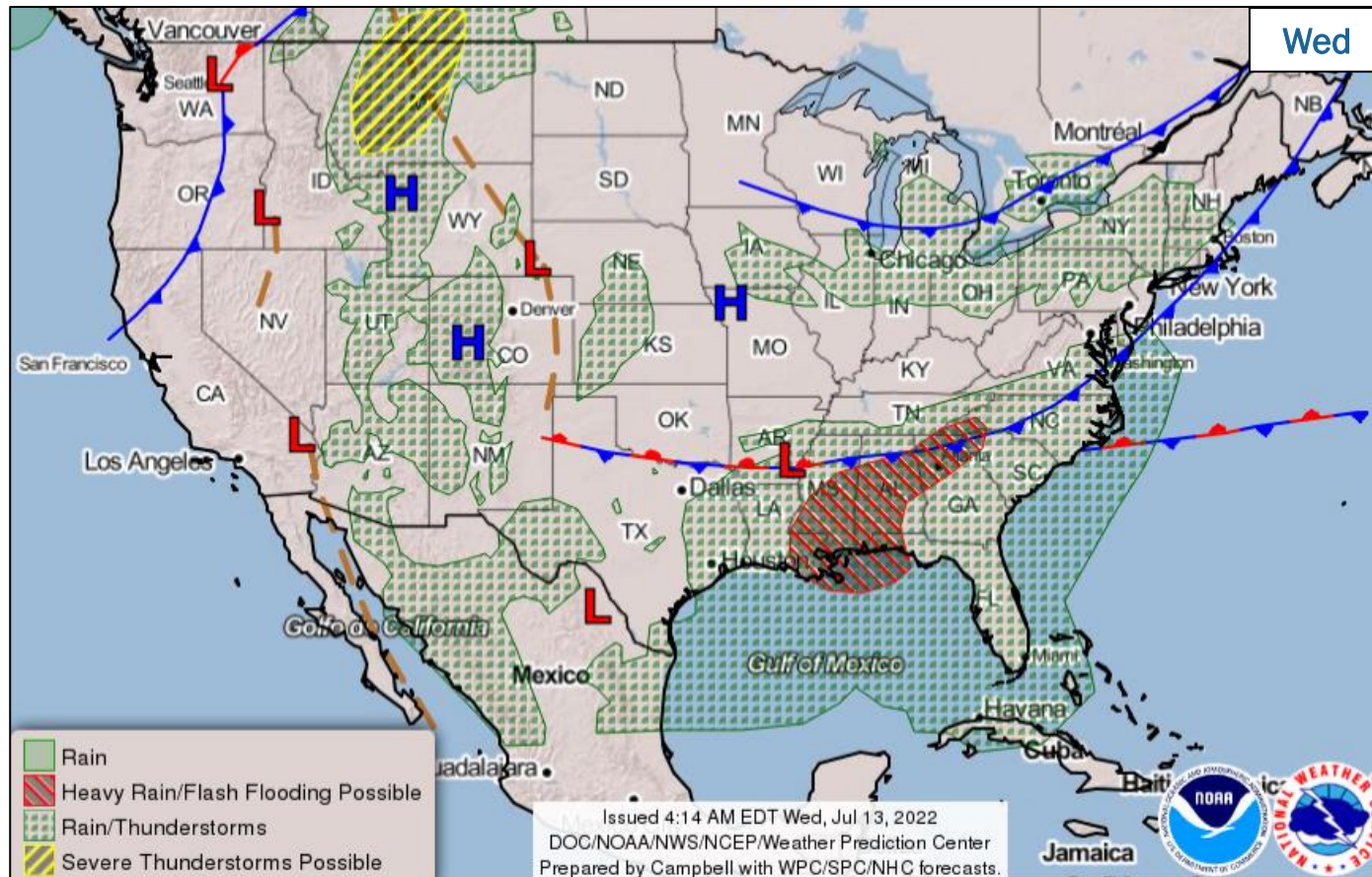
Atlantic



Disturbance 1 (As of 8:00 a.m. ET)

- Located along the northern Gulf of Mexico
- Significant development is unlikely
- Will cause heavy rain with a risk of flash flooding along portions of the northern Gulf coast from LA to the FL Panhandle over the next several days
- Formation chance – 48-hours: Low (Near 0%) 5 day: Low (Near 0%)

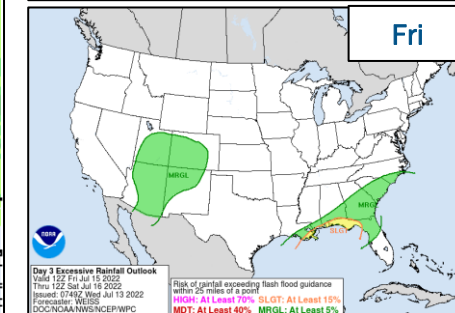
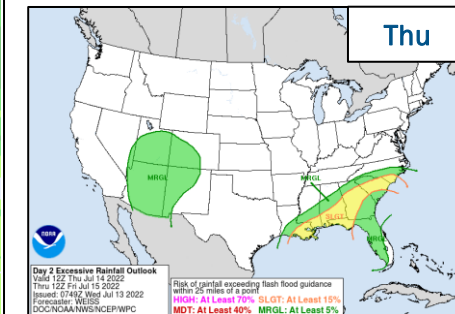
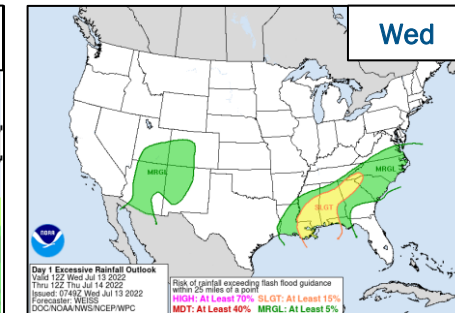
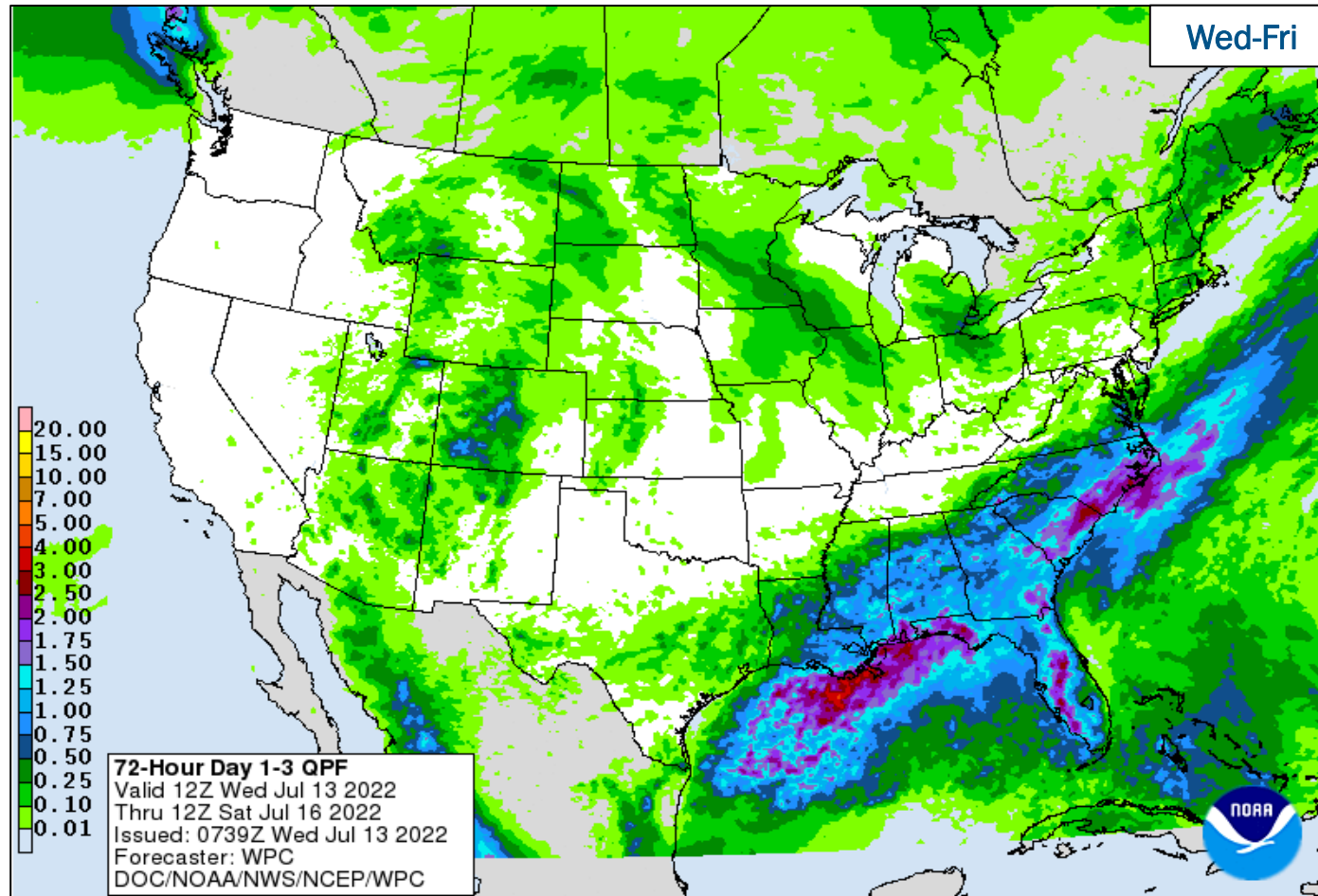
National Weather Forecast



FEMA

National Watch Center

Precipitation & Excessive Rainfall



FEMA

National Watch Center

Wildfire Summary

Fire Name (Co., ST)	FMAG #	Acres Burned	Percent Contained	Evacuations	Structures (Homes / Other)			Fatalities / Injuries
					Threatened	Damaged	Destroyed	
Clear (Yukon-Koyukuk Census Area/Denali Borough, AK)	5442-FM-AK	70,613 (+20)	22 (+4)%	M: 25	H: 160	H: 0	H: 1	1 / 11
				V: 0	O: 0	O: 0	O: 0	

(Evacuations: M = Mandatory / V = Voluntary; Structures: H = Homes and Mixed Commercial/Residential / O = Non-residential Commercial/Other Minor Structures)

Joint Preliminary Damage Assessments

Region	State / Location	Incident	IA	Number of Counties		Start – End
			PA	Requested	Complete	
V	MN	Flooding Apr 22 and continuing	IA	15/4*	0	7/18 – TBD
			PA	0	0	N/A
	OH	Severe storms and Flooding June 13-17	IA	0	0	N/A
			PA	16	0	7/25 - TBD
VI	MCN (Muscogee Creek Nation)	Tornadoes, Severe Storms, and Flooding May 2-5	IA	1	1	5/16 – 5/24
			PA	1	0	5/16 – TBD
VIII	SD	Severe Storms, Extreme Winds, and Tornadoes Jun 11-13	IA	0	0	N/A
			PA	6	1 (+1)	7/11 – TBD

* 15 Counties / 4 Tribal Nations



FEMA

National Watch Center

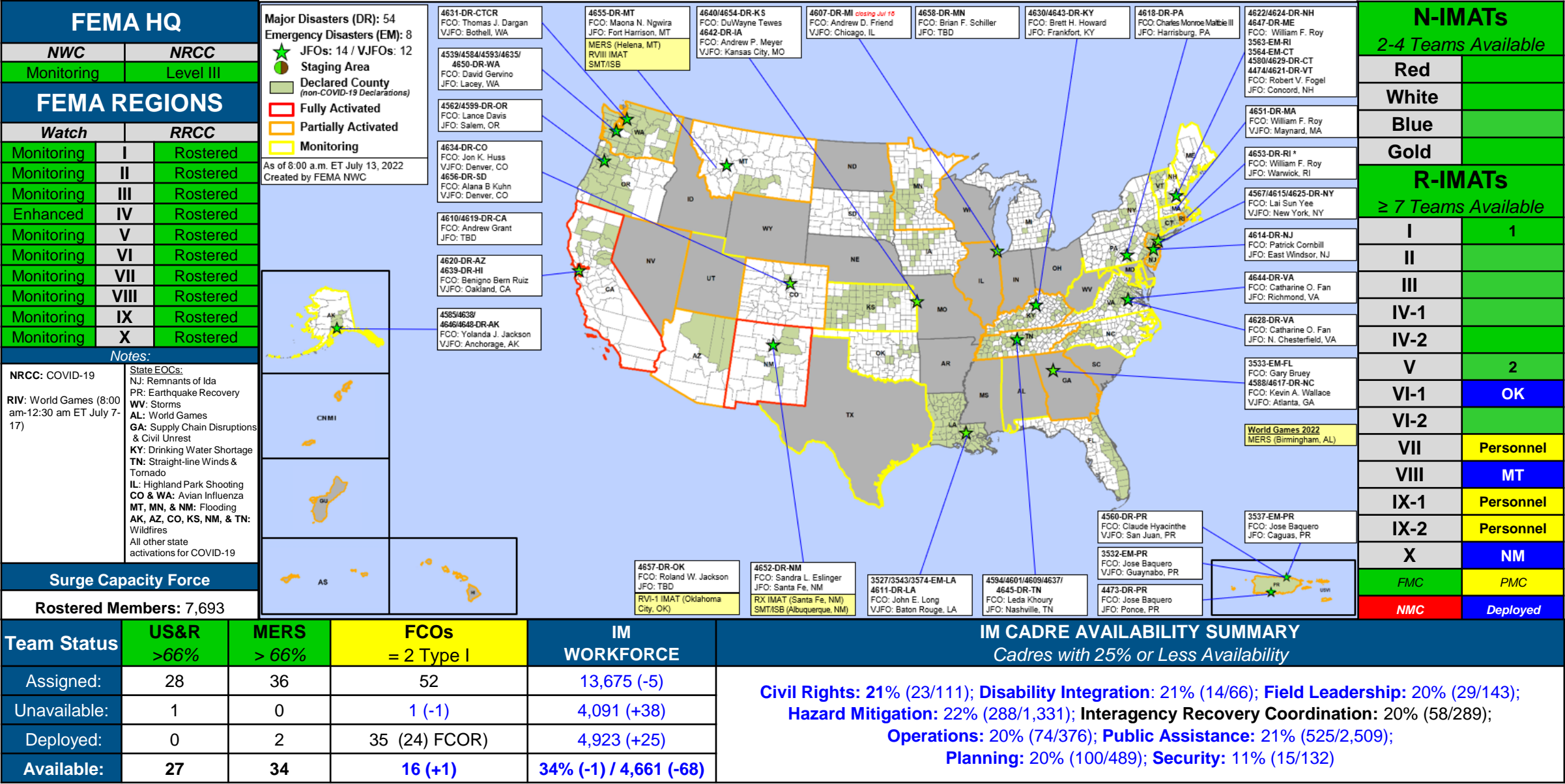
Declaration Requests in Process – 5

State / Tribe / Territory – Incident Description	Type	IA	PA	HM	Requested
MS – Severe Storm, Straight-line Winds, and Tornadoes	DR	X		X	Apr 28
MN – Severe Storms, Straight-line Winds, and Flooding	DR		X	X	Jun 23
ND – Severe Winter Storm and Flooding	DR		X	X	Jun 23
AK – Landslides	DR		X	X	Jun 30
NE – Severe Storms, Straight-line Winds, and Tornadoes	DR		X	X	Jul 6



FEMA

FEMA Common Operating Picture





FEMA

Helping people before, during, and after disasters.



Scan to subscribe to this briefing.