

FEMA National Watch Center

Daily Operations Briefing

Tuesday, July 12, 2022

8:30 a.m. ET



FEMA

National Current Ops / Monitoring

New Significant Incidents / Ongoing Ops

- COVID-19

Hazard Monitoring

- Severe Thunderstorms – Northeast to the Mid-Atlantic
- Heavy Rain – Southern Rockies
- Tropical Activity:
 - Atlantic:
 - Disturbance 1: Low (30%)
 - Eastern Pacific:
 - Hurricane Darby (CAT 4); Disturbance 1: High (70%)

Disaster Declaration Activity

- Major Disaster Declaration Request - Nebraska

Event Monitoring

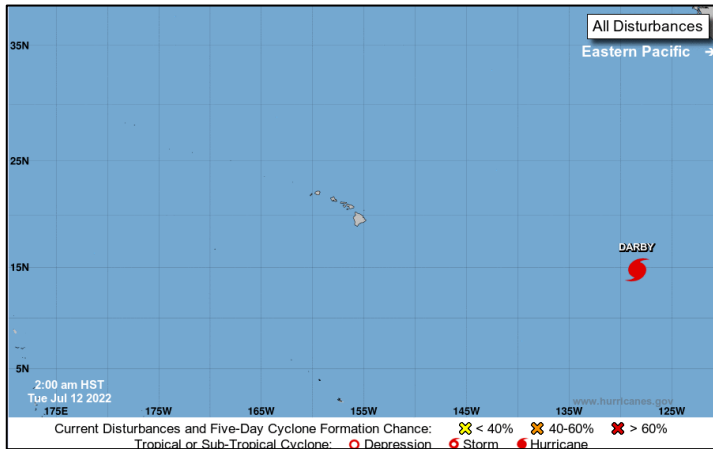
- No significant activity



FEMA

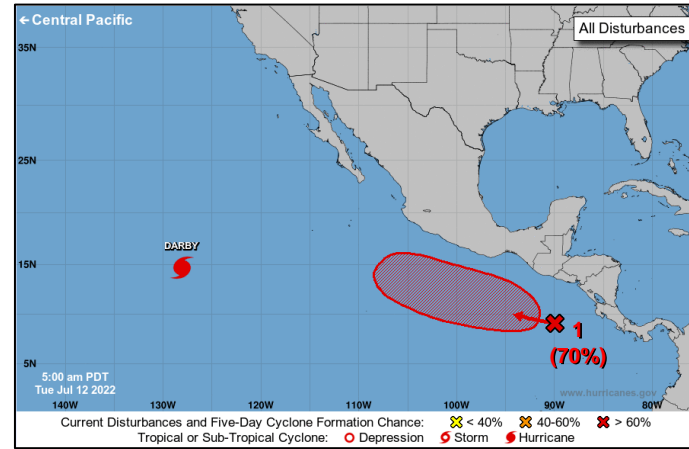
Tropical Outlook – Five Day

Central Pacific



- No tropical cyclones expected during the next 5 days

Eastern Pacific



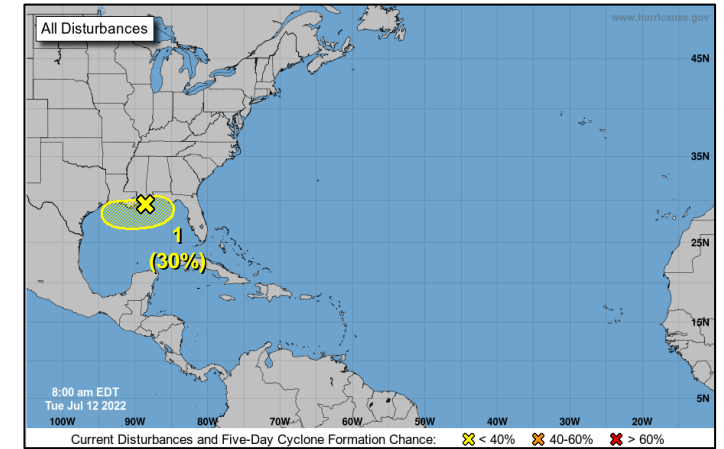
Hurricane Darby Cat 4 (Advisory #12 as of 5:00 a.m. ET)

- 1315 miles WSW of Baja California, Mexico
- Maximum sustained winds 140 mph
- Moving W at 17 mph
- Expected to peak in intensity
- Tropical-storm-force winds extend outward up to 60 miles
- Hurricane-force winds extend outward up to 10 miles

Disturbance 1 (As of 8:00 a.m. ET)

- Located a few hundred miles S of the coast of Guatemala and El Salvador
- Conditions are conducive for gradual development
- Formation chance – 48-hours: Low (10%) 5 day: High (70%)

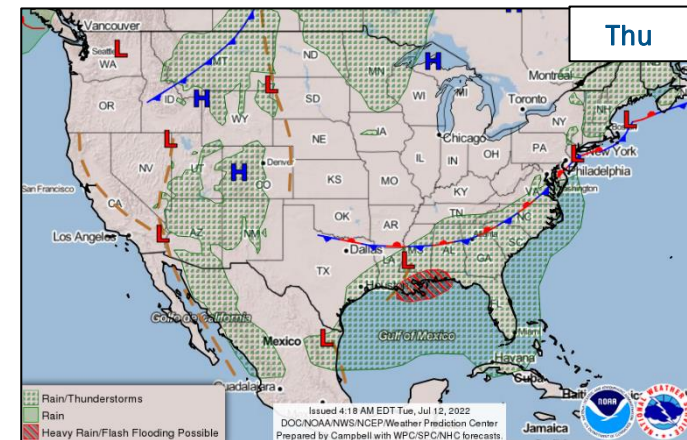
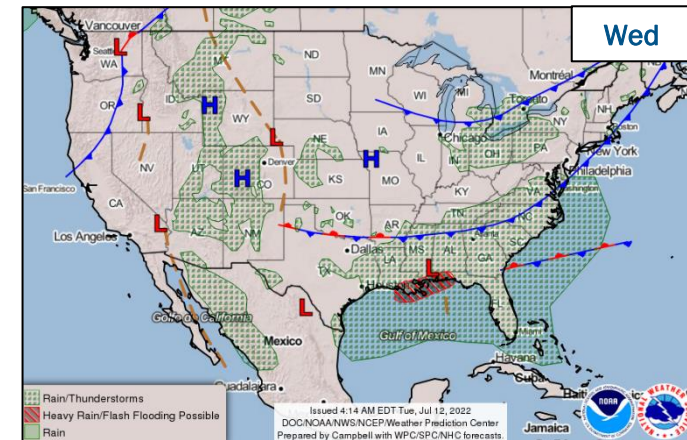
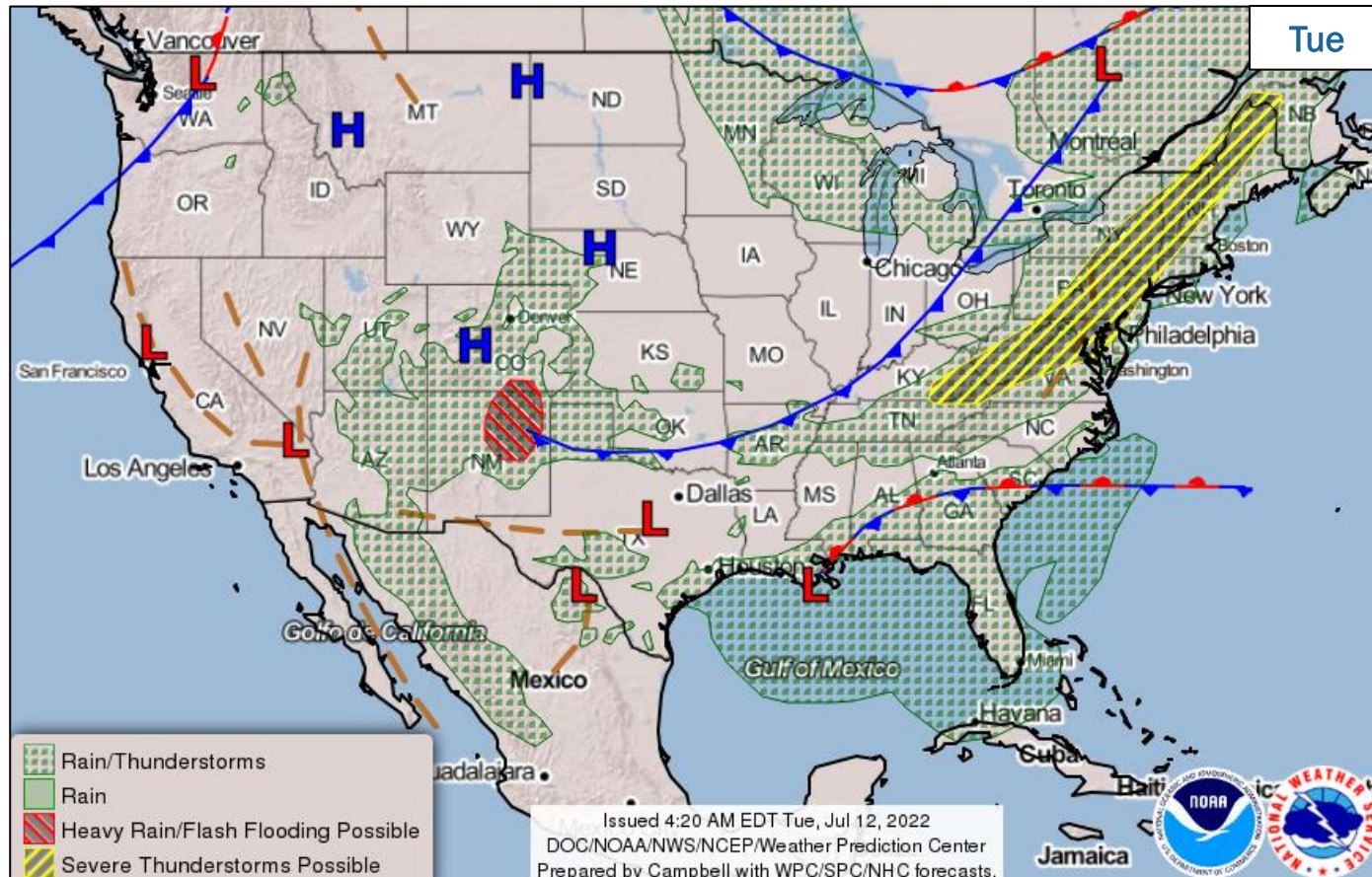
Atlantic



Disturbance 1 (As of 8:00 a.m. ET)

- Located over the northern Gulf of Mexico
- Gradual development is possible
- Formation chance – 48-hours: Low (10%) 5 day: Low (30%)

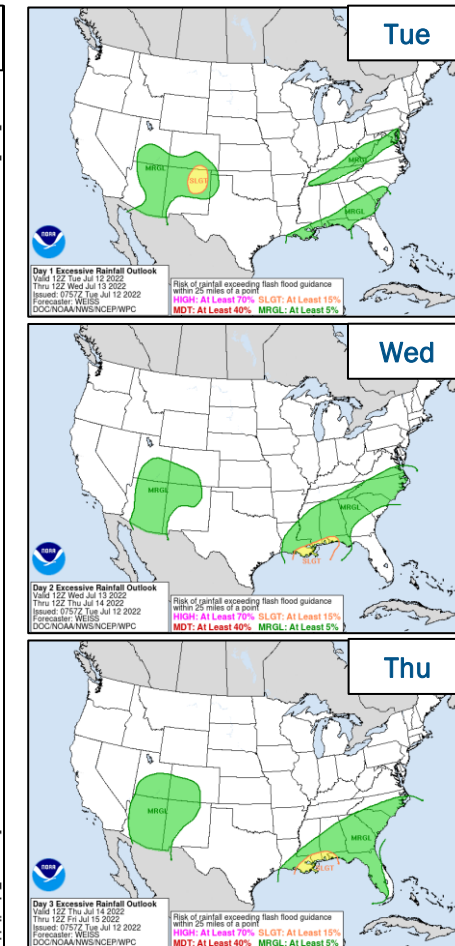
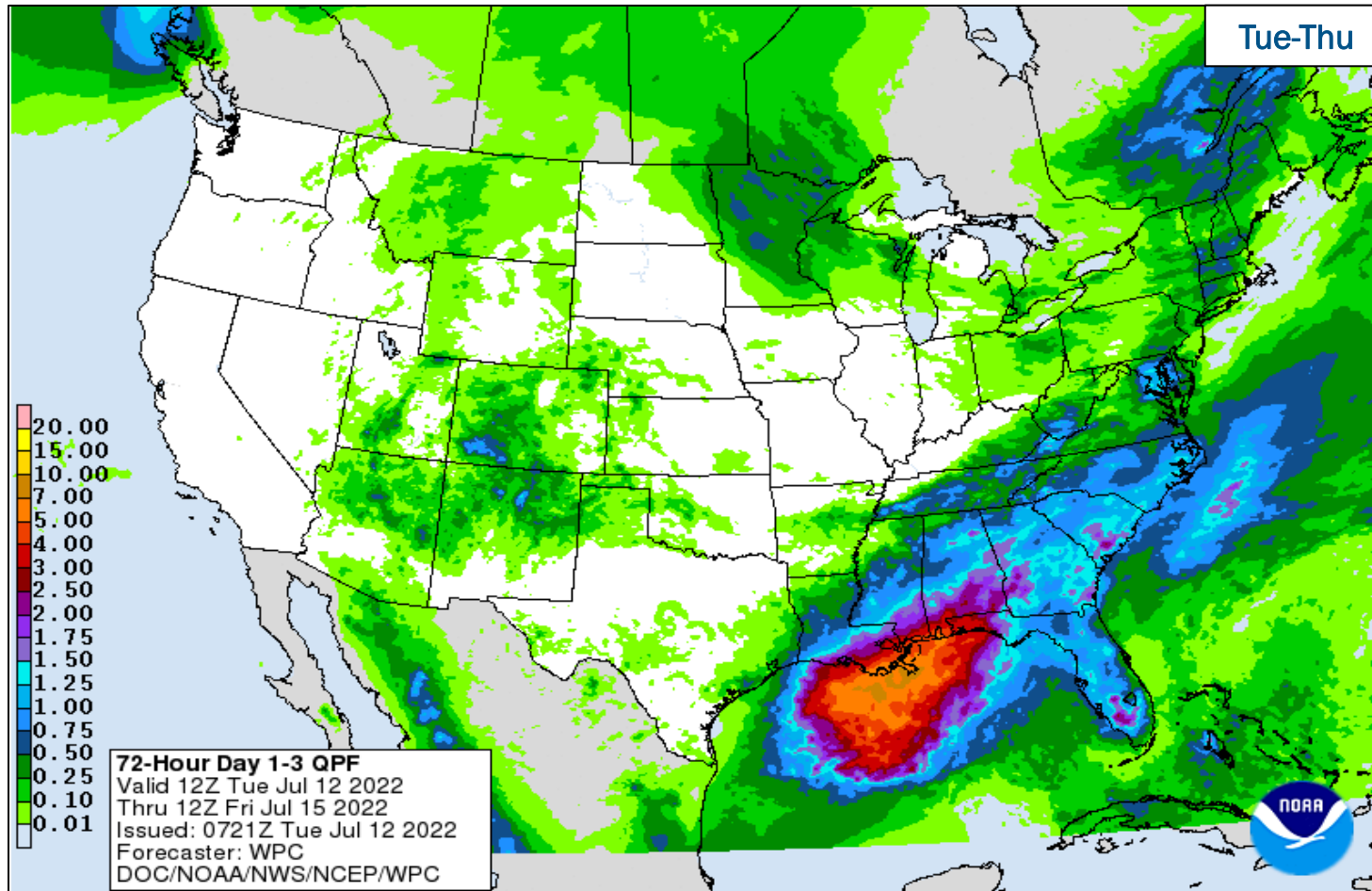
National Weather Forecast



FEMA

National Watch Center

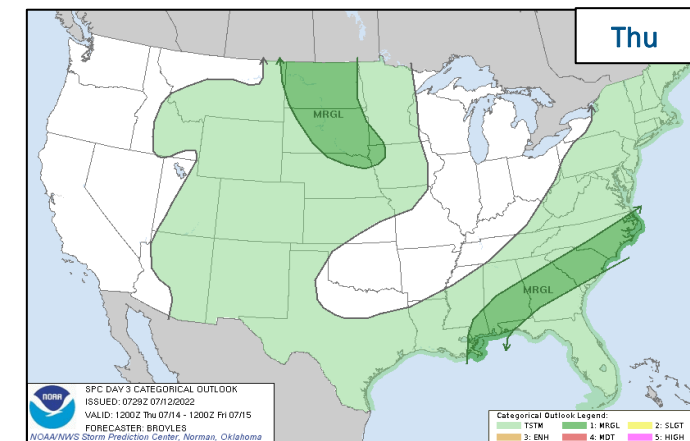
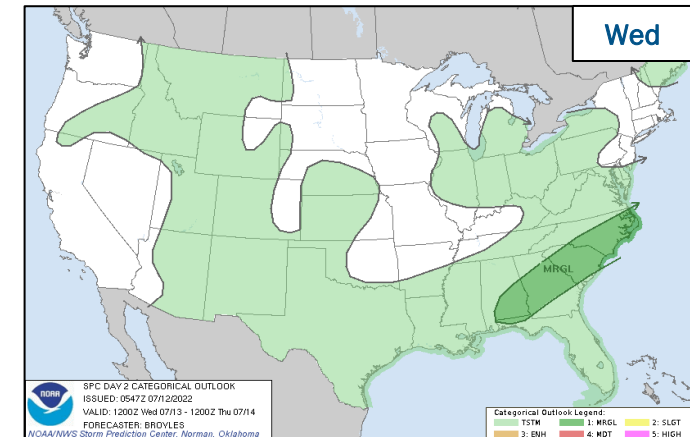
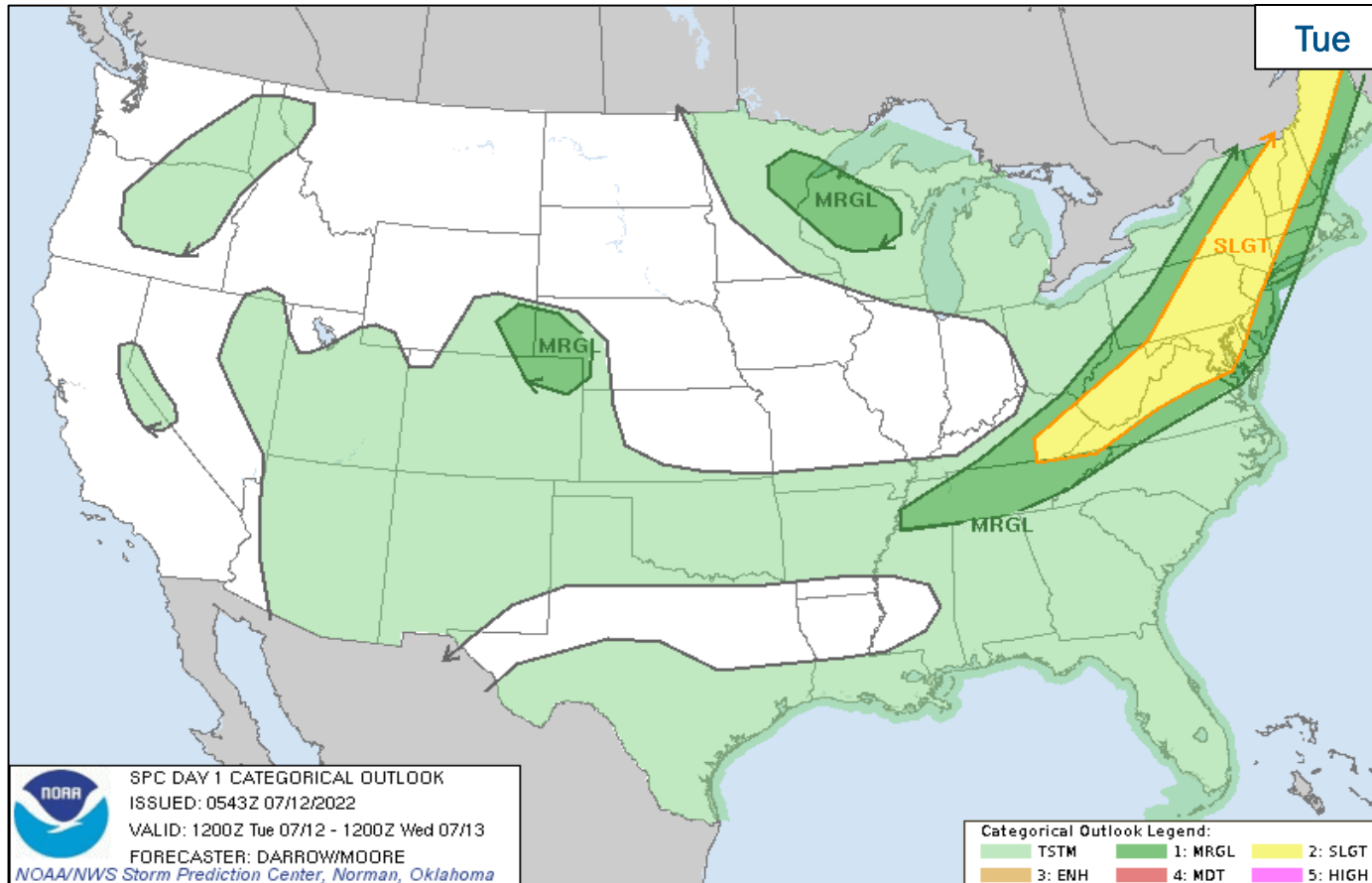
Precipitation & Excessive Rainfall



FEMA

National Watch Center

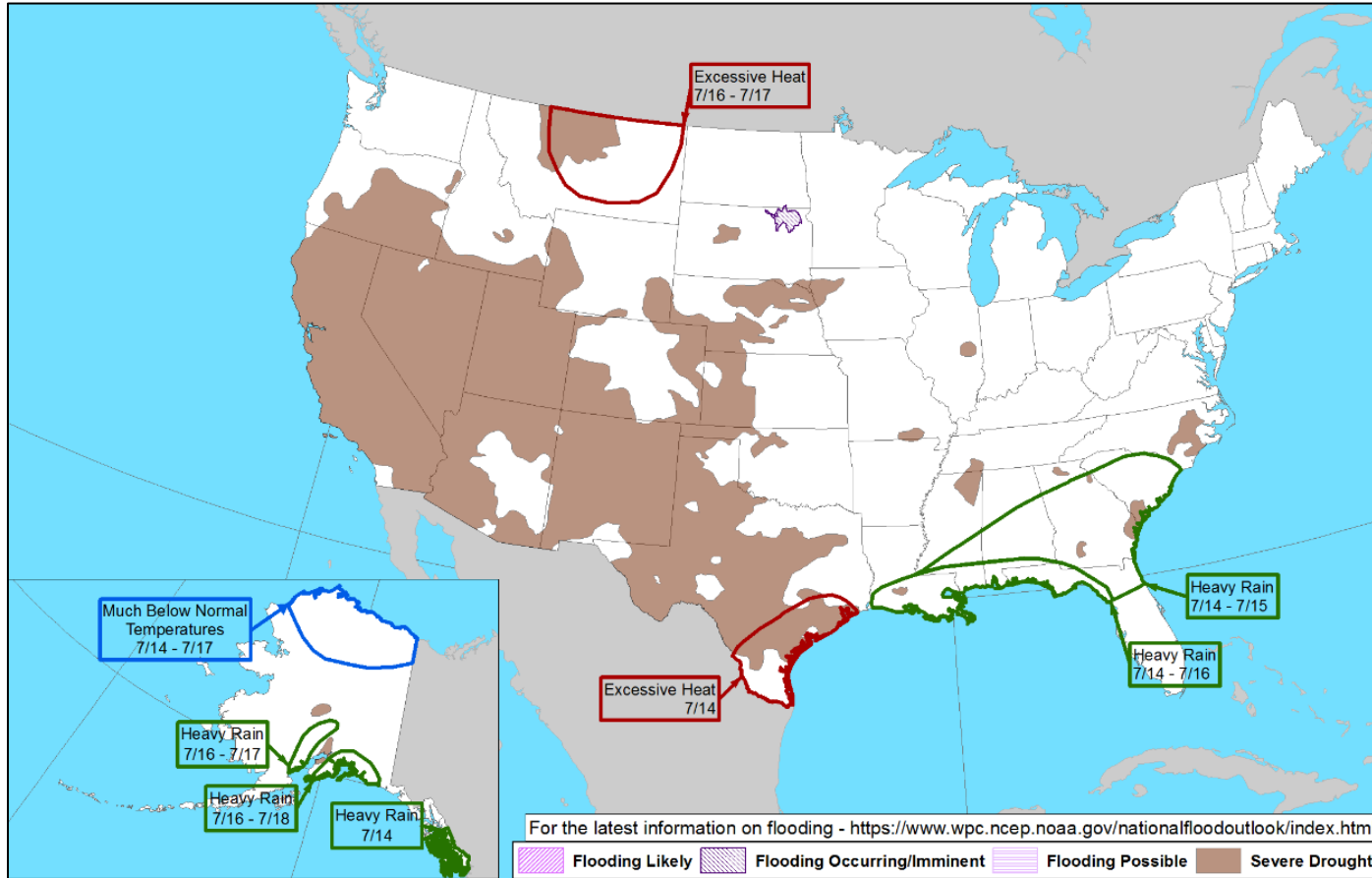
Severe Weather Outlook



FEMA

National Watch Center

Hazards Outlook – Jul 14-18



FEMA

National Watch Center

Wildfire Summary

Fire Name (Co., ST)	FMAG #	Acres Burned	Percent Contained	Evacuations	Structures (Homes / Other)			Fatalities / Injuries
					Threatened	Damaged	Destroyed	
Clear (Yukon-Koyukuk Census Area/Denali Borough, AK)	5442-FM-AK	70,593 (+845)	18%	M: 25	H: 160	H: 0	H: 1	1 / 11 (+1)
				V: 0	O: 0	O: 0	O: 0	
Hard Castle (Bosque, TX) - FINAL	5443-FM-TX	600	45%	M: Lifted	H: 10	H: 0	H: 1	0 / 0
				V: 0	O: 0	O: 0	O: 0	

(Evacuations: M = Mandatory / V = Voluntary; Structures: H = Homes and Mixed Commercial/Residential / O = Non-residential Commercial/Other Minor Structures)



FEMA

National Watch Center

Joint Preliminary Damage Assessments

Region	State / Location	Incident	IA	Number of Counties		Start – End
			PA	Requested	Complete	
V	MN	Severe Storms, Tornadoes, and Flooding May 8-13	IA	0	0	7/5 – TBD
			PA	25	0	
VI	MCN (Muscogee Creek Nation)	Tornadoes, Severe Storms, and Flooding May 2-5	IA	1	1	5/16 – 5/24
			PA	1	0	5/16 – TBD
VIII	SD	Severe Storms, Extreme Winds, and Tornadoes Jun 11-13	IA	0	0	N/A
			PA	6	0	7/11 – TBD



FEMA

Declaration Request – Nebraska

Request Type: Major Disaster Declaration

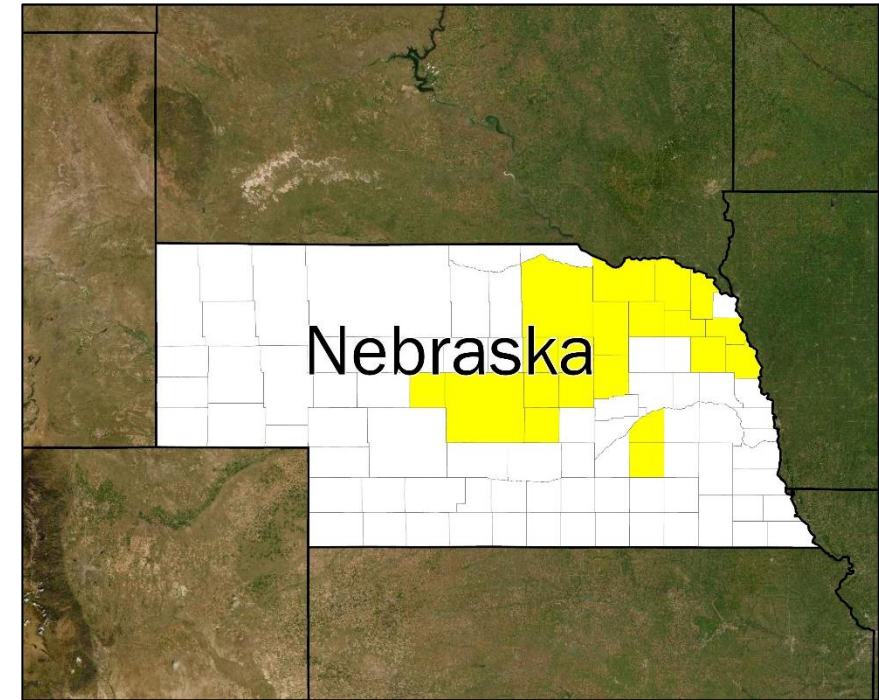
Requested: Jul 6

Incident: Severe Storms and Straight-line Winds

Incident Period: May 12-13

Requested:

- **PA:** 20 counties
- **Hazard Mitigation:** Statewide



■ PA



FEMA

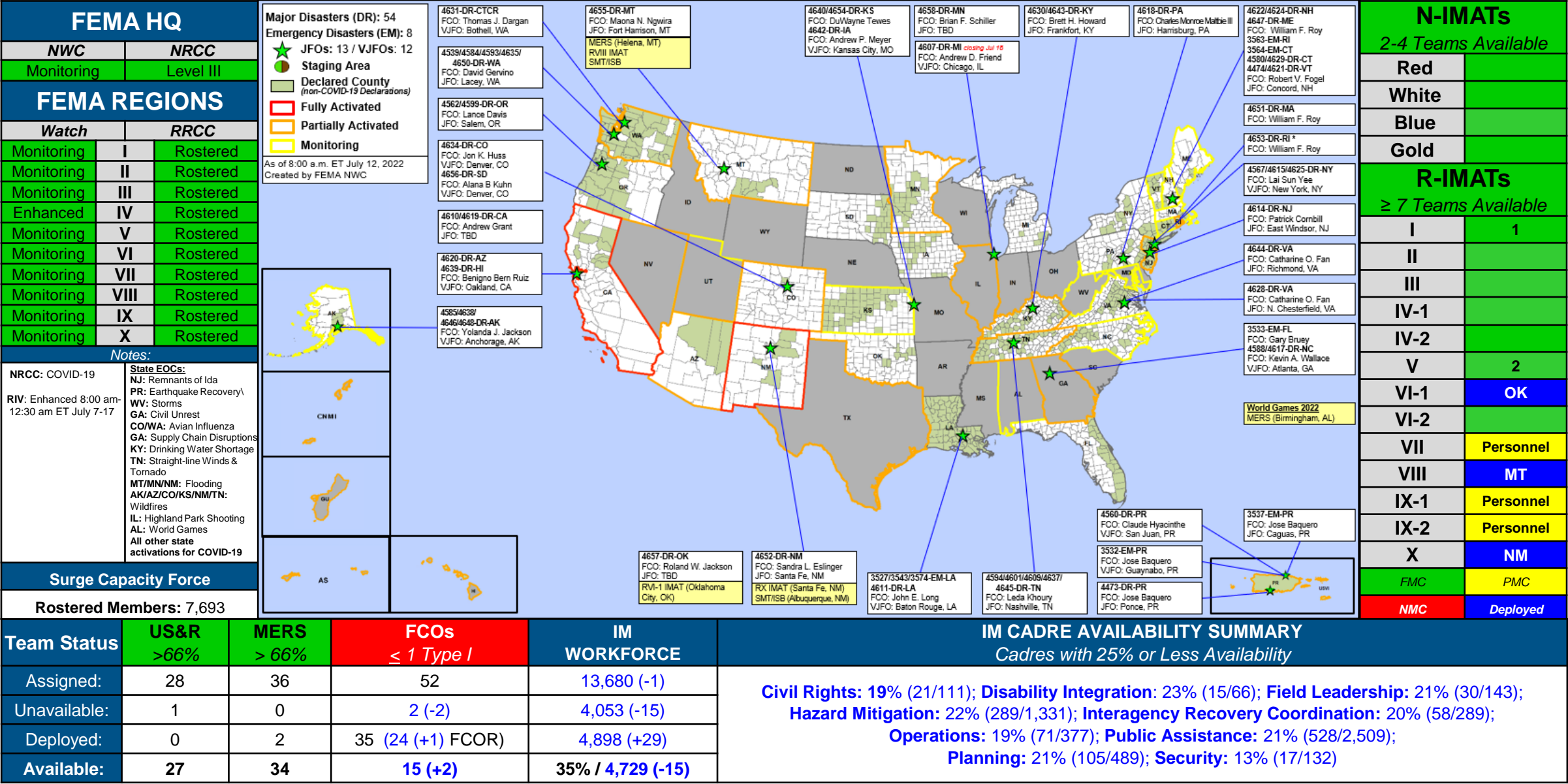
Declaration Requests in Process – 5

State / Tribe / Territory – Incident Description	Type	IA	PA	HM	Requested
MS – Severe Storm, Straight-line Winds, and Tornadoes	DR	X		X	Apr 28
MN – Severe Storms, Straight-line Winds, and Flooding	DR		X	X	Jun 23
ND – Severe Winter Storm and Flooding	DR		X	X	Jun 23
AK – Landslide	DR		X	X	Jun 30
NE – Severe Storms and Straight-line Winds	DR		X	X	Jul 6



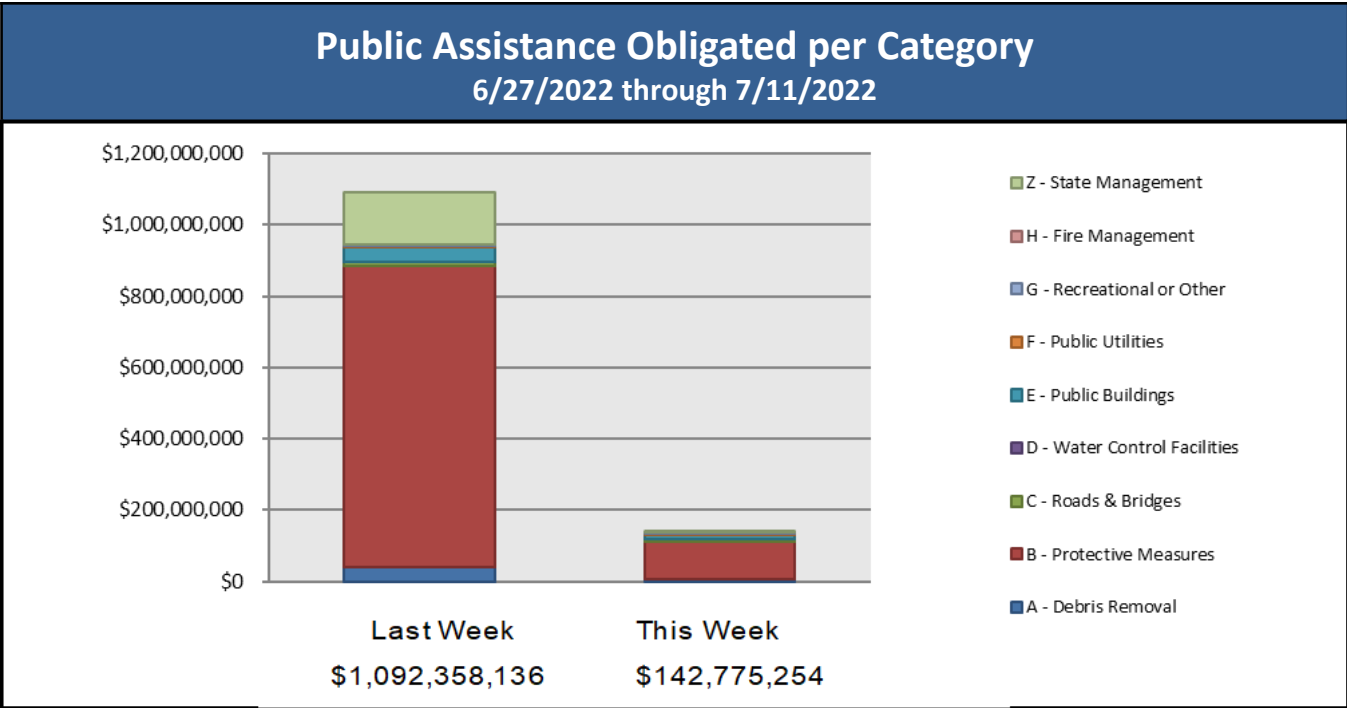
FEMA

FEMA Common Operating Picture



Public Assistance Grant Program

PA Project Worksheets Obligated in past week, as of 7/11/22 at 1500 EDT										
PA Category	Emergency Work		Permanent Work							Total
	A - Debris Removal	B - Protective Measures	C - Roads & Bridges	D - Water Control Facilities	E - Public Buildings	F - Public Utilities	G - Recreational or Other	H - Fire Management	Z - State Management	
Number Of PWs Obligated	41	237	79	8	69	23	29	0	73	559
Federal Share Obligated	\$7,970,421.97	\$101,981,728.18	\$8,901,626.08	\$1,059,943	\$10,971,103.03	\$2,362,405.43	\$3,586,220.54	\$0	\$5,941,805.19	\$142,775,253.90



COVID-19 Obligated
as of 7/11/2022

- Total Public Assistance Obligated: \$48,692,818,922

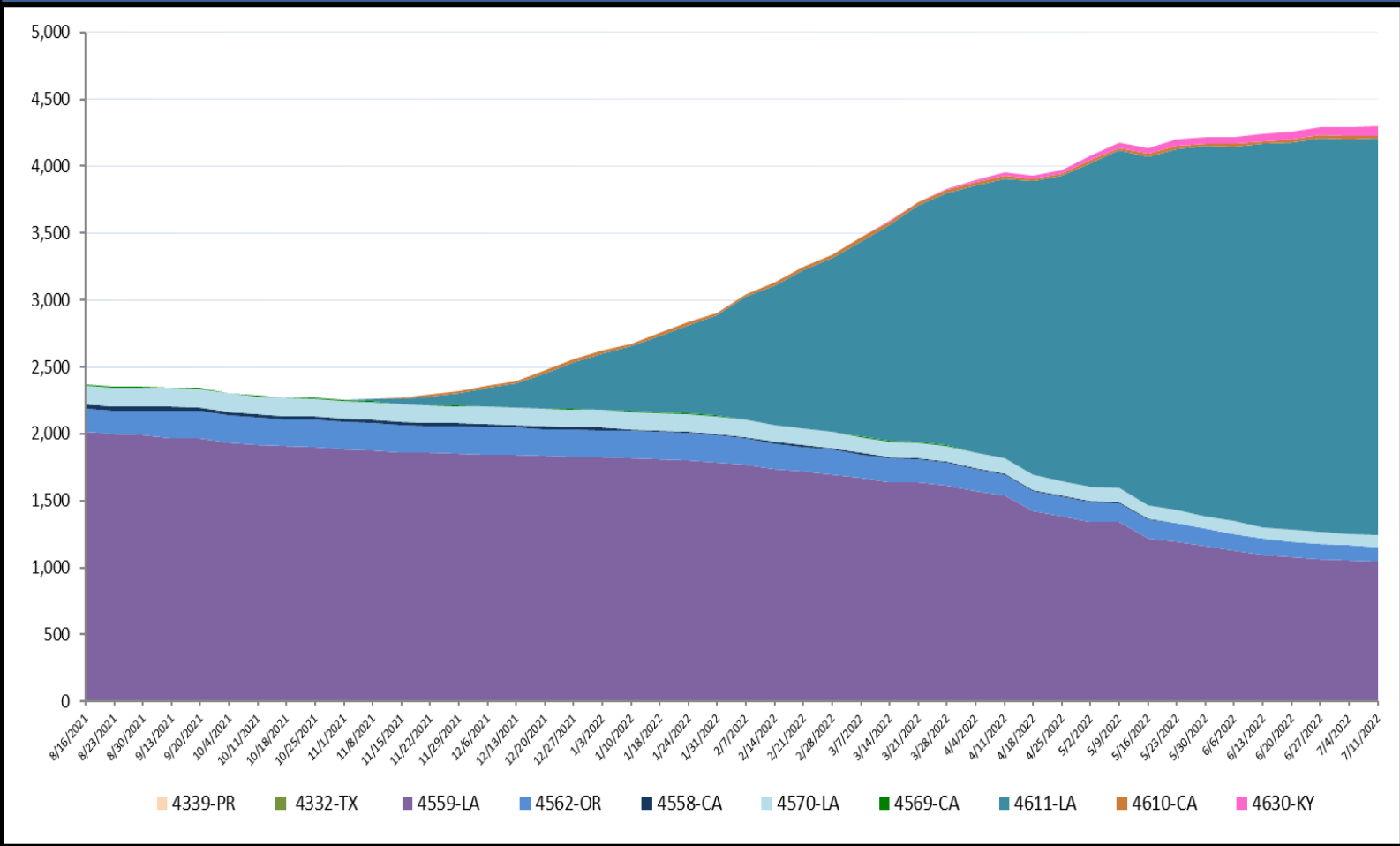
This Week's PA Highlights

- In 4493-PR
\$ 13 Million obligated for Category B – Protective Measures
- In 4525-UT
\$11 Million obligated for Category B – Protective Measures
- In 4528-MS
\$9.5 Million obligated for Category B – Protective Measures

Direct Housing

Total Households in FEMA Direct Housing per State

Past Year per Week, 8/16/2021 – 7/11/2022. There are currently **4,297** Households Occupying **4,322** Temporary Units.

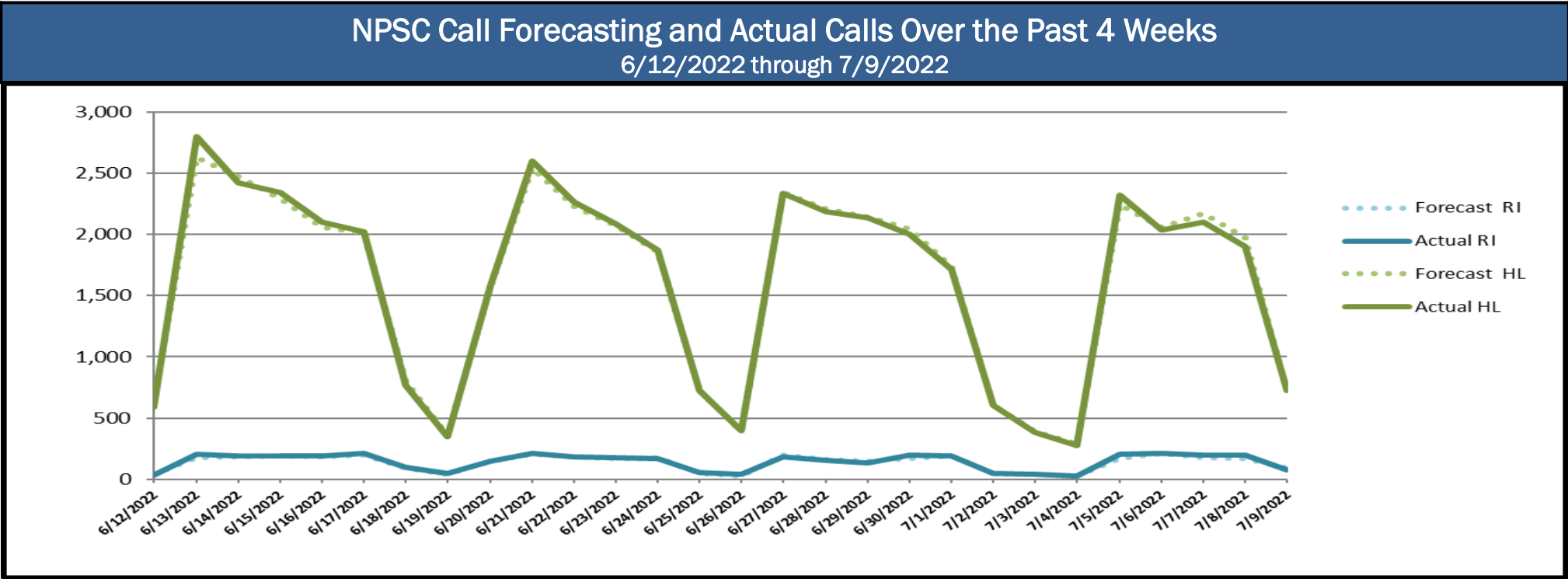


DR	IA Declaration Date	Program End Date	Current # of Households in Direct Housing (Weekly Change)	
4630-KY	12/12/2021	6/13/2023	73	(5)
4611-LA	8/29/2021	2/28/2023	2967	(17)
4610-CA	8/24/2021	2/24/2023	18	(0)
4570-LA	10/16/2020	4/16/2022	85	(-2)
4569-CA	10/16/2020	4/16/2022	0	(0)
4562-OR	9/15/2020	3/15/2022	110	(-4)
4559-LA	8/28/2020	2/28/2022	1041	(-9)
4558-CA	8/22/2020	2/22/2022	0	(0)
4339-PR	9/20/2017	9/20/2019	1	(0)
4332-TX	8/25/2017	8/25/2019	2	(0)

States with Currently Occupied Units

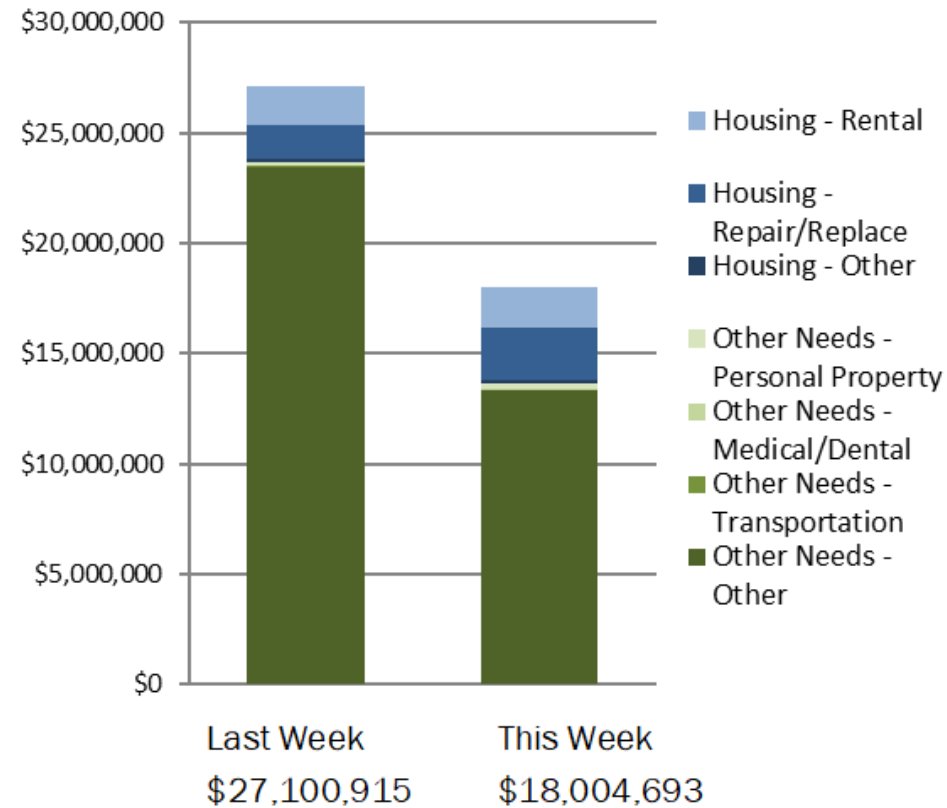
NPSC Call Activity

NPSC Call Activity in the Past Week		
7/03/2022 through 7/09/2022		
Call Type	Projected Calls	Actual Calls
Registration Intake:	885	968
Helpline:	9,837	9,749
Combined:	10,722	10,717



Individual Assistance Activity

IHP Approved per Category in the Past
2 Weeks – 6/27/2022 through 7/11/2022



FEMA



FEMA

Helping people before, during, and after disasters.



Scan to subscribe to this briefing.