

FEMA National Watch Center

Daily Operations Briefing

Friday, July 11, 2025

8:30 a.m. ET



FEMA

National Current Ops / Monitoring

New Significant Incidents / Ongoing Ops

- Flash Flooding – Texas / New Mexico

Hazard Monitoring

- Severe Thunderstorms – Central Plains to Great Lakes
- Excessive Rainfall / Flash Flooding – Central Plains to Great Lakes
- Excessive Heat – California to Southern Plains and Southeast

Disaster Declaration Activity

- Approved: Emergency Declaration – NM
- Nine Amendments Issued

Event Monitoring

- No new significant events



FEMA

Flash Flooding – Texas / New Mexico



Situation: Locally-executed, state-managed, and federally-supported operations are ongoing throughout the impacted area, with a focus on secondary search and rescue efforts. Rivers in Texas and New Mexico have receded into action stage (below minor flood), but there is a marginal risk of severe weather and excessive rainfall in eastern New Mexico today, including the Ruidoso burn scar area, which could result in additional flooding as well as impacts from hail and wind. No precipitation is forecast over the Texas Hill Country today, though the marginal risk of flash flooding extends into West Texas and the Panhandle. (WPC and National Water Center, as of 2:00 a.m. ET, Jul 11)

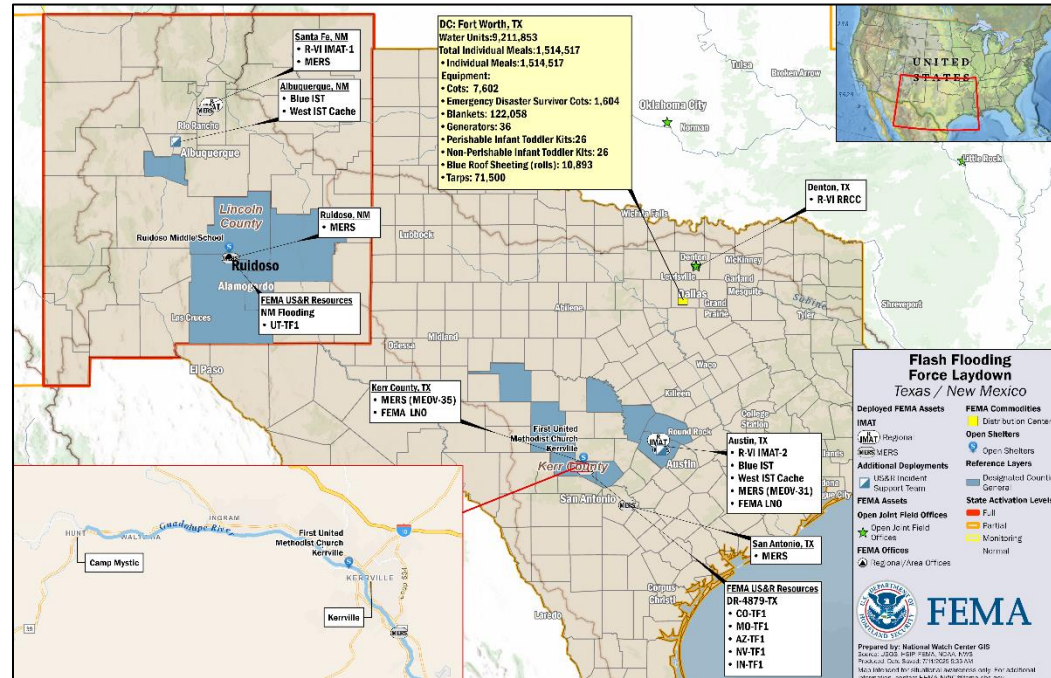
Lifeline Impacts: (FEMA RVI SLB as of 5:00 p.m. ET, Jul 10)

Safety & Security:

- TX: (FEMA RVI RRCC, as of 8:04 a.m. ET, Jul 10)
 - Approximately 1,505 rescues reported statewide; 161 people reported missing
 - State US&R resources are focusing on secondary searches, rescue, and recovery by land, water, and air with support from Emergency Management Assistance Compact (EMAC) and FEMA assets (FEMA RVI SLB as of 5:00 p.m. ET, Jul 10)
- NM:
 - UT-TF1 is staged in Ruidoso
 - 6 swift water teams are on site or en route
 - 4 people reported missing
 - Local/state search and rescue ongoing, federal US&R team on site

Food, Hydration, Shelter: Shelters open statewide (ARC Shelter Report, as of 6:53 a.m. ET, Jul 11)

- TX:
 - 3 (-1) ARC shelters open / 153 (-5) occupants
 - 1 Family reunification center is open in Kerrville
- NM:
 - 1 ARC shelter open / 15 (+15) occupants



Health & Medical: No change to confirmed fatalities since last report

- TX: 109 total fatalities, pending verification by TX Department of State Health Services
- NM: 3 confirmed fatalities

Water Systems: Water restoration efforts are ongoing; no change to status since last report

- TX:
 - 10 (-4) drinking water systems under boil notices
- NM:
 - 4 water systems down and monitoring 9 total systems.
 - Ruidoso Sewer Treatment Plant bypassed with personnel working to get plant back online.

Transportation: Decreasing impacts to state-maintained roads

- TX:
 - 6 (-3) State-maintained roads have been impacted by flood damage
- NM:
 - Highway 48 and 70 remain open and operational; some residential areas in Ruidoso remain inaccessible; ESF 16 providing HMMWVs to clear right of way

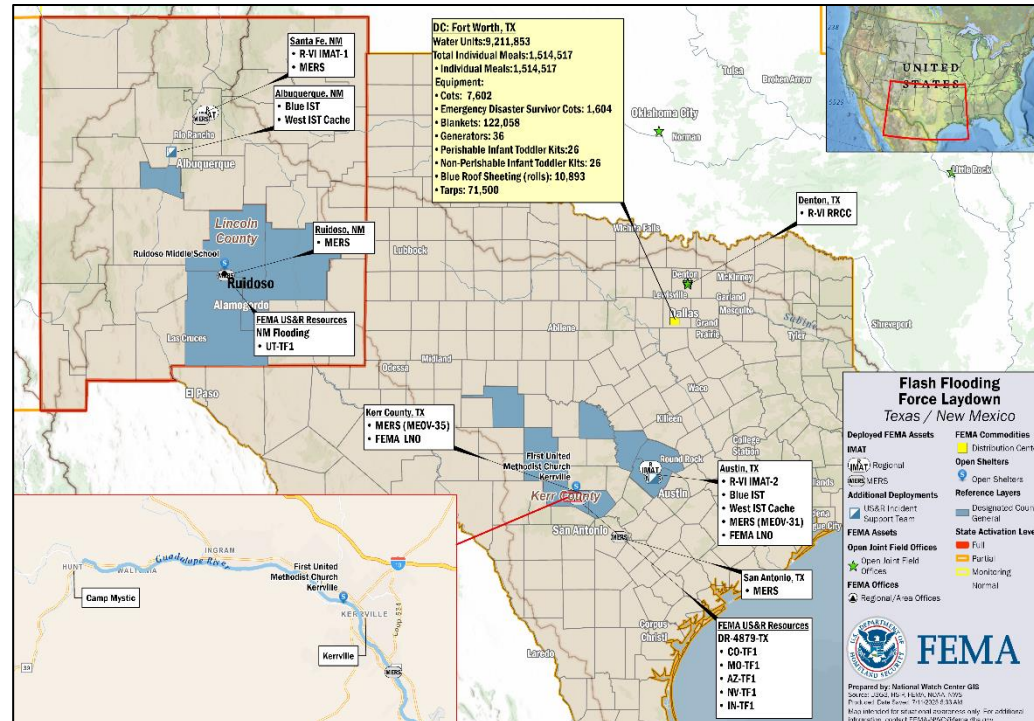


Flash Flooding – Texas / New Mexico



State / Local Response:

- TX:
 - TX SEOC is at Partial Activation (Flooding)
 - Texas A&M Forest Service strike teams have been activated to support debris and route clearance
 - FEMA-4879-DR-TX approved on Jul 6
- NM:
 - NM SEOC is at Full Activation (Flooding)
 - Swift water teams from Silver City, Roswell, & Las Cruces supporting SAR operations
 - US&R resources activated from NM State Police, National Guard, and Fire Service
 - FEMA-3628-EM-NM approved Jul 10



NWC will continue to monitor; reporting will continue twice daily in the FEMA National Situation Report (5:00 p.m./3:00 a.m. ET), a SPOT Report at 1:00 p.m. ET, and the FEMA Daily Operations Briefing (8:30 a.m. ET)

FEMA / Federal Response:

FEMA Region VI: RWC is Monitoring; RRCC is at Level III (Flooding) w/ selected ESFs

- TX:
 - R-IMAT-2 is deployed to Austin (FEMA-4879-DR-TX)
 - FEMA LNOs deployed to Austin and Kerr County
 - USACE supporting the state with debris SMEs for estimation and scoping in [\(USACE LNO, as of Jul 9\)](#)
- NM:
 - R-IMAT-1 is deployed to Santa Fe
 - USACE is engaging under their own authorities for any potential flood fighting assistance requirements [\(USACE LNO, as of Jul 9\)](#)

HQ:

- NWC is Monitoring; NRCC is at Steady State; Gold Team is rostered
- N-IMAT White is available; R-IMAT backups identified and available to support
- Mobile Emergency Response Support deployed to TX/NM

US&R:

- Blue IST with West IST Cache deployed to Austin, TX with a branch in Albuquerque, NM
- Five NIMS Type 3 Task Forces (AZ-TF1, NV-TF1, IN-TF1, CO-TF1, and MO-TF1) with water rescue capabilities deployed to Kerr County, TX
- US&R UT-TF1 deployed to [Ruidoso, NM](#)

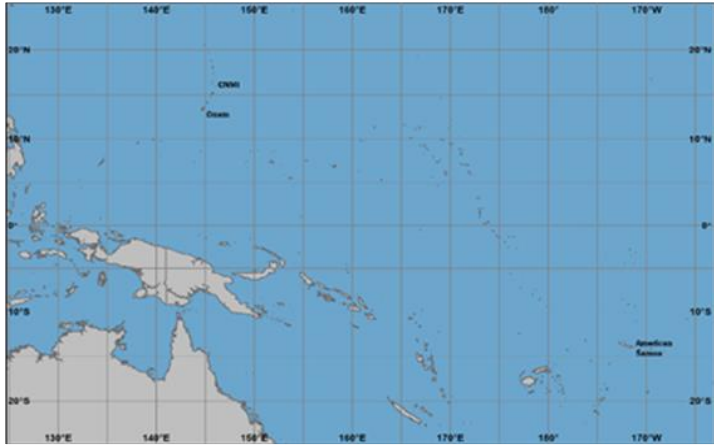
Other Federal Agencies:

- USCG SAR assets in Kerrville, TX
- CBP Border Search Trauma and Rescue (BORSTAR) teams supporting search and rescue operations in TX
- New Mexico state SAR support includes 38 National Guard members, 8 Light Medium Tactical Vehicle (LMTV) and 3 HMMWVs
- Secretary of HHS has declared a Public Health Emergency in the State of Texas



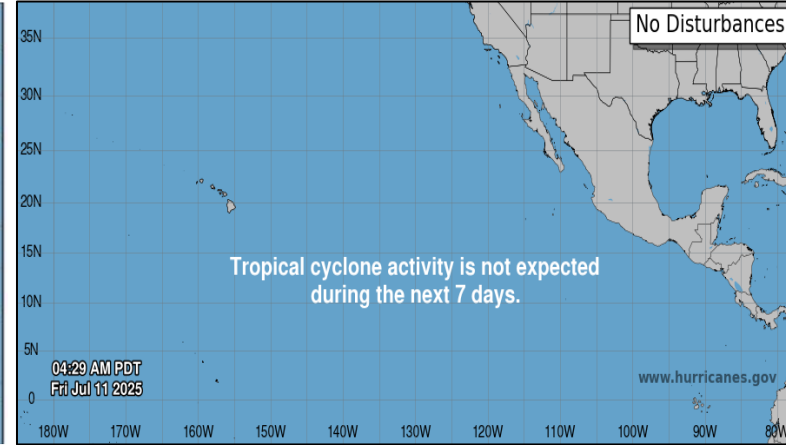
Tropical Outlook

Western Pacific



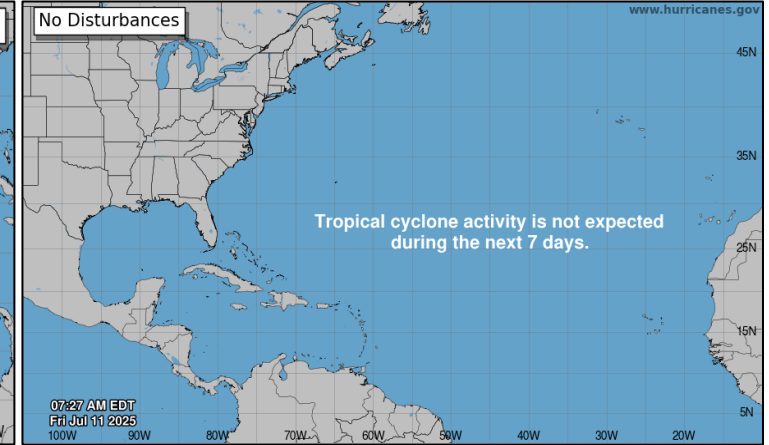
- No tropical cyclones threatening the U.S. territories

Central and Eastern Pacific



- No tropical cyclones expected during the next 7 days

Atlantic

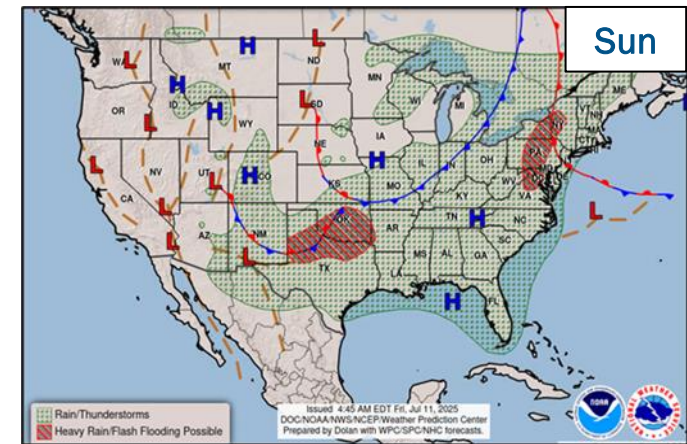
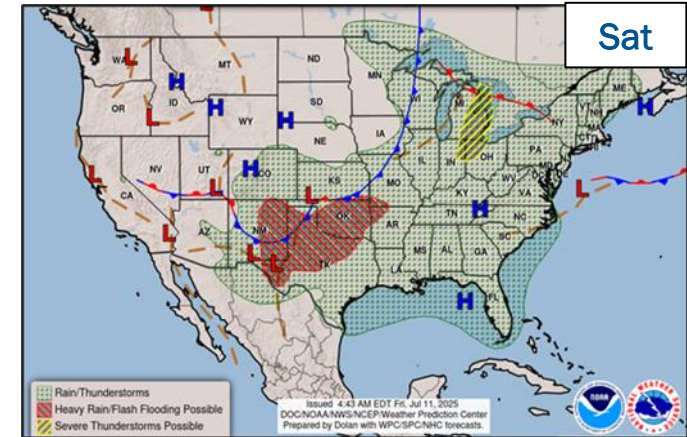
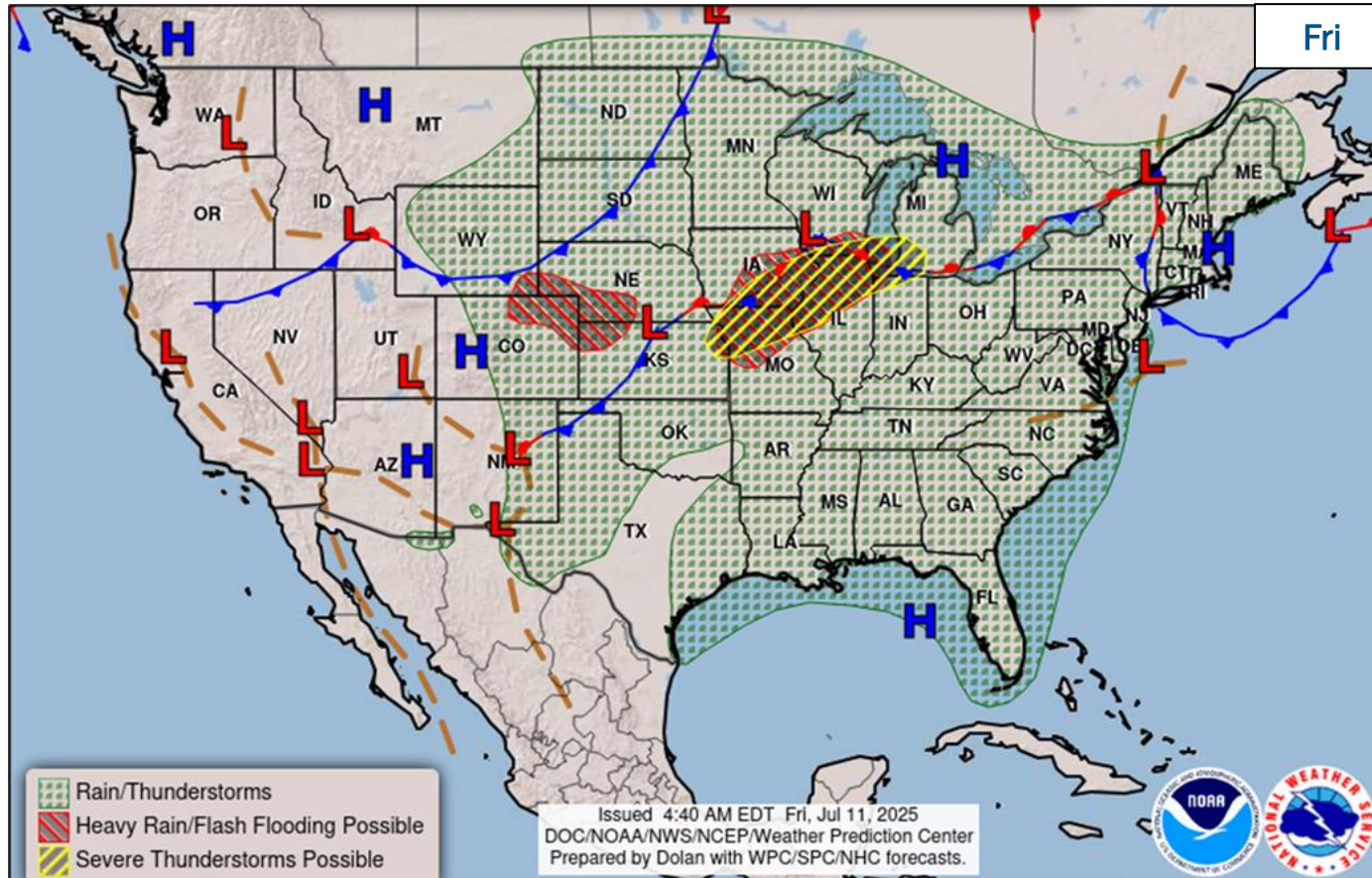


- No tropical cyclones expected during the next 7 days



FEMA

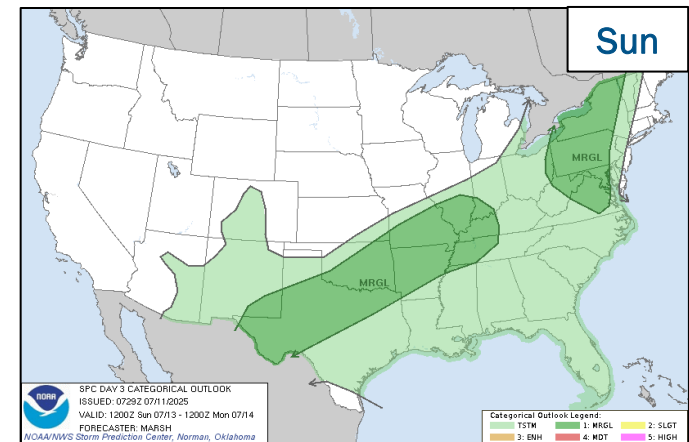
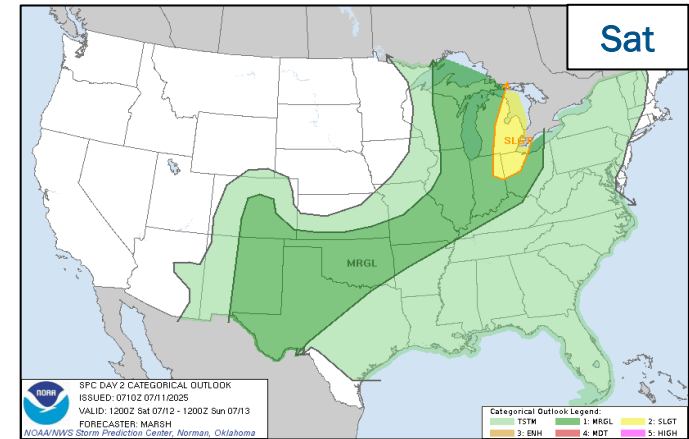
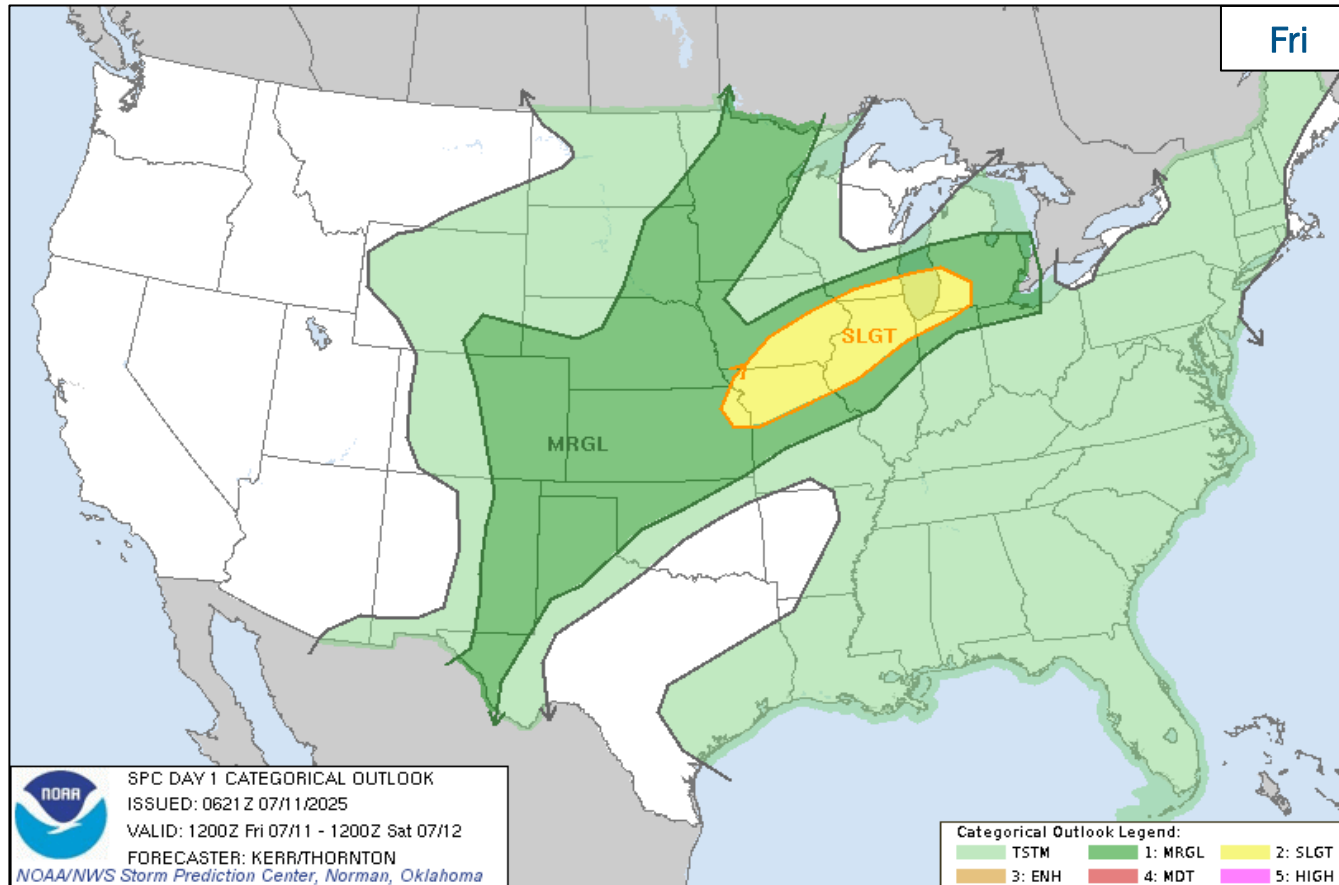
National Weather Forecast



FEMA

National Watch Center

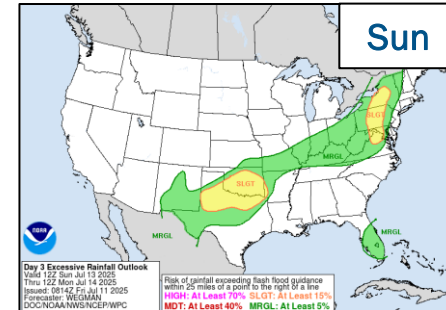
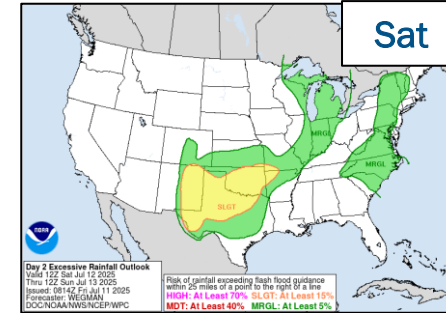
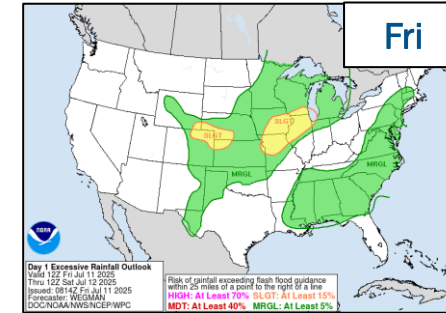
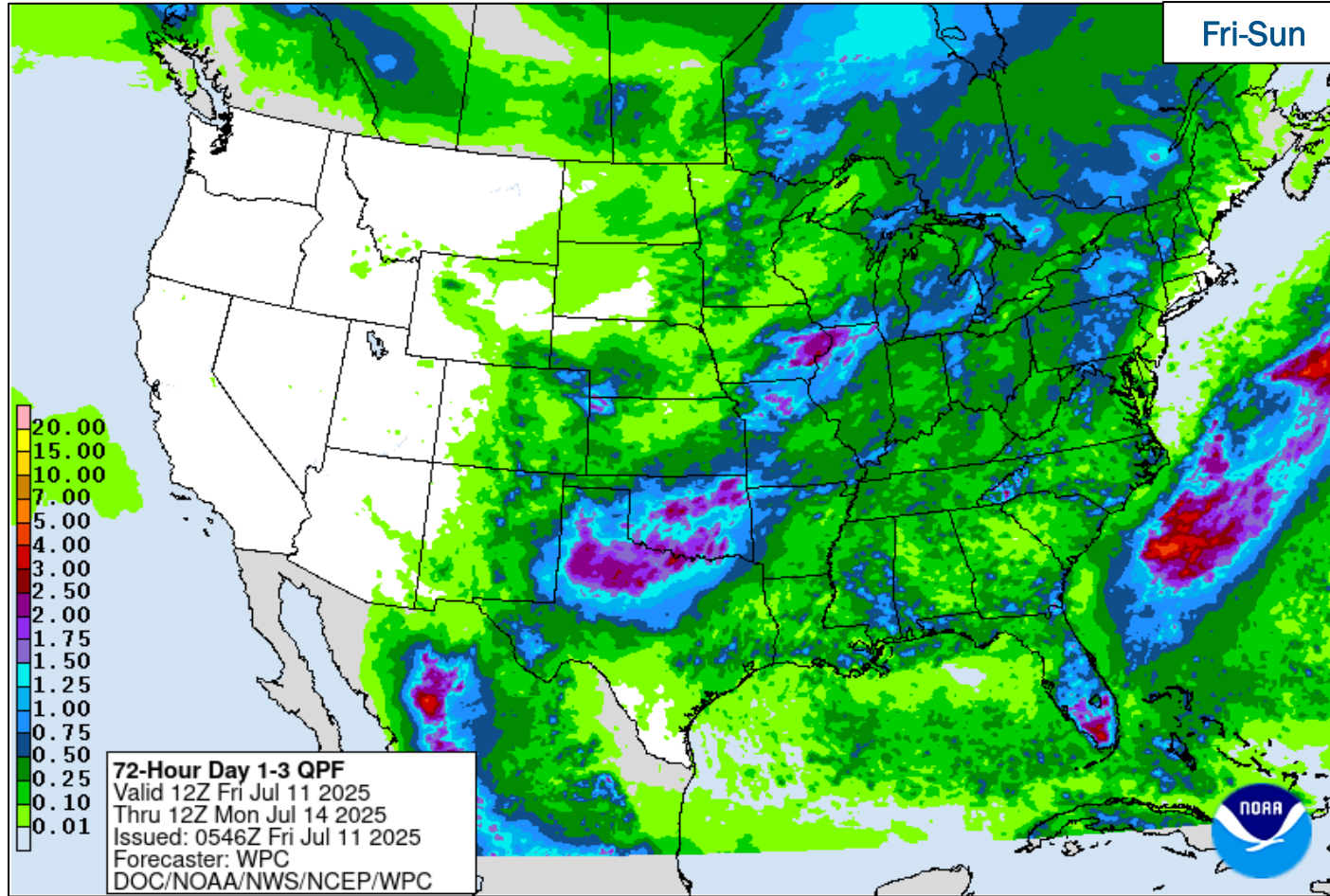
Severe Weather Outlook



FEMA

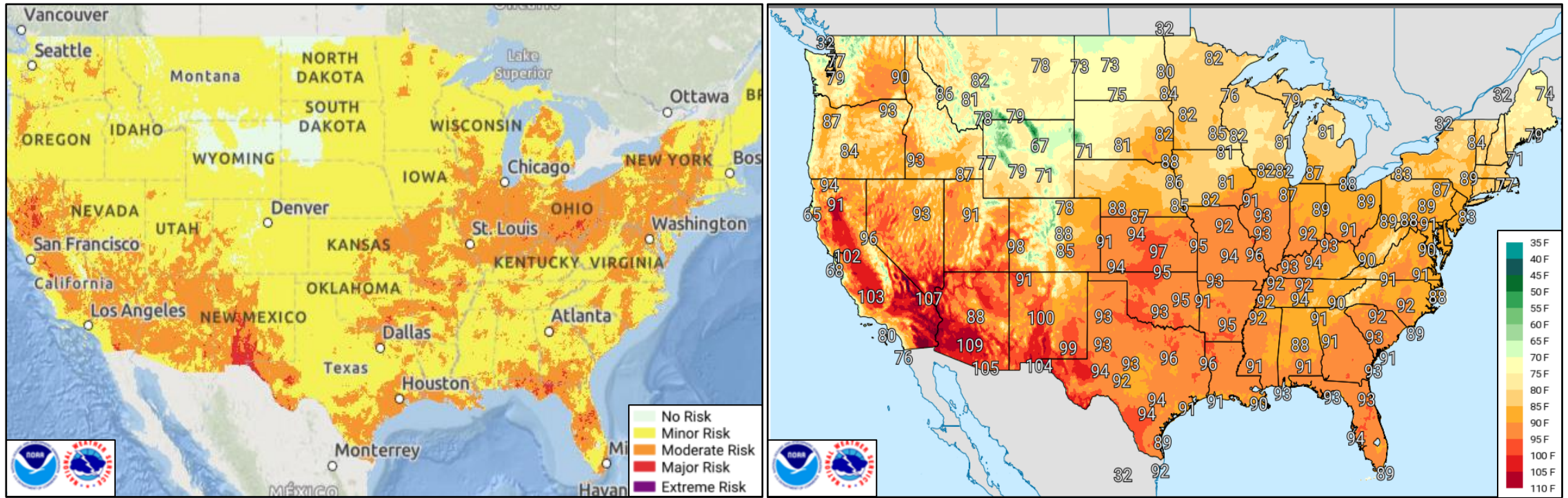
National Watch Center

Precipitation & Excessive Rainfall



FEMA

Heat Risk – Jul 11



FEMA

Wildfire Summary

Fire Name (County, ST)	FMAG #	Acres Burned	Percent Contained	Evacuations	Structures (Homes / Other)			Fatalities / Injuries
					Threatened	Damaged	Destroyed	
Bear Creek (Denali Borough, AK)	5595-FM-AK	30,988	17%	M: 81	H: 0	H: 0	H: 26	0 / 8
				V: 0	O: 0	O: 0	O: 30	
Himalaya Road (Fairbanks North Star Borough, AK)	5596-FM-AK	6,074	0%	M: LIFTED*	H: 200	H: 0	H: 0	0 / 2
				V: 0	O: 0	O: 1	O: 0	
Nenana Ridge Complex (Fairbanks North Star, AK)	5597-FM-AK	31,637 (+1,418)	0%	M: 10 (-136)	H: 33	H: 0	H: 1	0 / 0
				V: 0	O: 20	O: 0	O: 1	

*Fairbanks North Star Borough, as of 4:30 a.m. ET

(Evacuations: M = Mandatory / V = Voluntary; Structures: H = Homes and Mixed Commercial/Residential / O = Non-residential Commercial/Other Minor Structures)


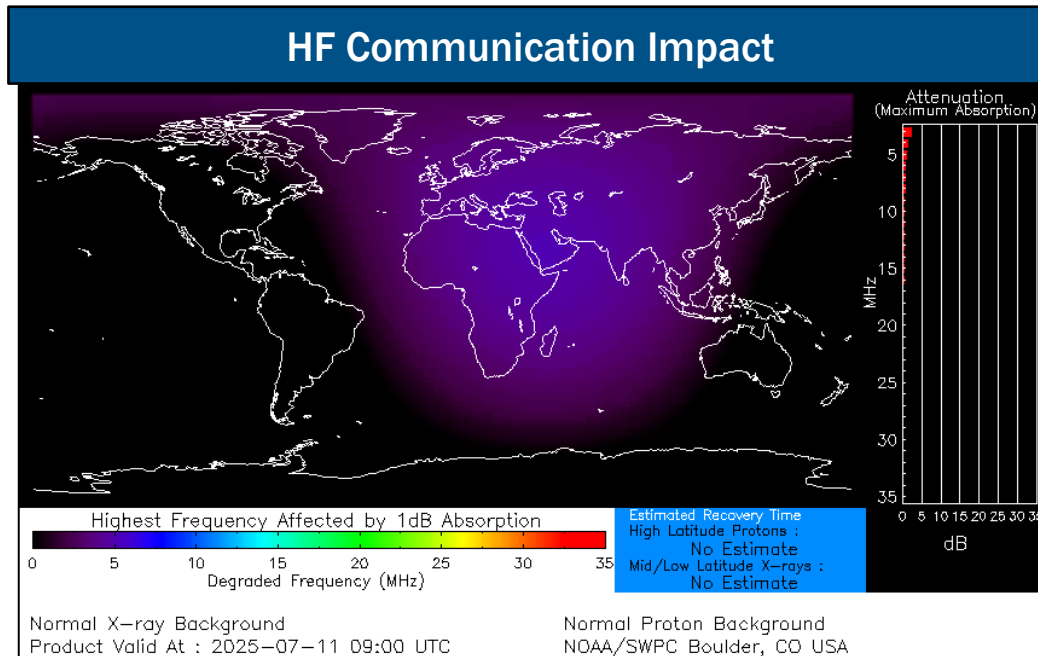


FEMA

Space Weather Outlook

Minor	Space Weather Activity	Geomagnetic Storms	Solar Radiation	Radio Blackouts
Past 24 Hours	None	None	None	None
Next 24 Hours	None	None	None	None

For further information on NOAA Space Weather Scales refer to: <http://www.swpc.noaa.gov/noaa-scales-explanation>
 For further information on Sunspot Activity refer to: <https://www.swpc.noaa.gov/phenomena/sunspotssolar-cycle>



FEMA

FEMA Common Operating Picture

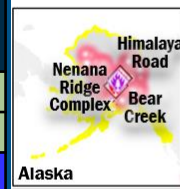
19 Joint Field Offices **Supporting** **69 + 9** Major Disasters Emergency Declarations **10** Direct Housing Missions **14** RSF-Supported Disasters **6** Joint Recovery Offices

Friday
July 11, 2025
8:30 a.m. ET

FEMA HQ	
NWC	NRCC
Monitoring	Steady State
FEMA REGIONS	
Watch	RRCC
Monitoring I	Rostered
Monitoring II	Rostered
Monitoring III	Rostered
Monitoring IV	Rostered
Monitoring V	Rostered
Monitoring VI	Level III
Monitoring VII	Rostered
Monitoring VIII	Rostered
Monitoring IX	Rostered
Monitoring X	Rostered
Notes:	
NRCC/RWCs/RRCCs:	State EOCs:
• RV RWC: Staffing	• AK/AZ/HI/OR/UT/WA: Wildfires
• RVI RRCC: Flooding	• MO/VA: Severe Weather
	• FL/KY/TN: Previous Incidents
	• MD/NM/TX: Flooding
Volunteer Force	
Rostered 7,985	Deployed 3
Surge Capacity Force	
Rostered 8,489	Deployed 0

N-IMATs	
2-5 Teams Available	
Red	
White	
Blue	
Gold	
HS	
R-IMATs	
4-6 Teams Available	
I	
II	2
III	MO (Jun 20)
IV-1	TN (Jun 23)
IV-2	3
V	
VI-1	NM (Jul 9)
VI-2	TX (Jul 6)
VII	MO (Jun 10)
VIII	MT (Jul 6)
IX-1	CA (Jan 8)
IX-2	CA (Jun 30)
X	1

REGIONAL BREAKDOWN				
	JFO	DR	EM	JRO
I	1	2	0	0
II	0	0	0	2
III	2	8	1	0
IV	6	24	7	1
V	0	0	0	0
VI	3	9	1	3
VII	4	20	0	0
VIII	1	1	0	0
IX	2	5	0	0
X	0	0	0	0



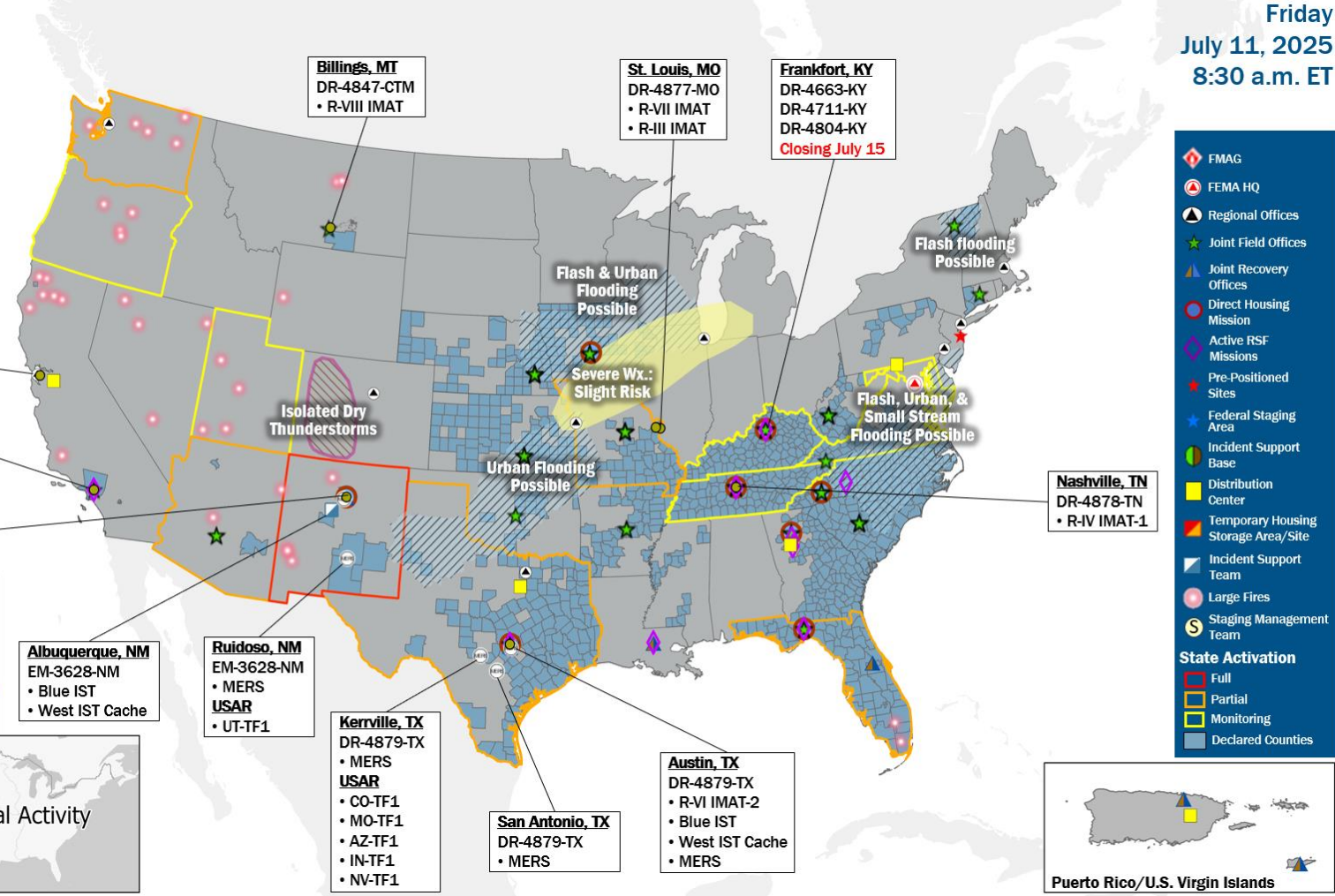
Oakland, CA
DR-4482-CA
• R-IX IMAT-2

Pasadena, CA
DR-4856-CA
• R-IX IMAT-1

Santa Fe, NM
• R-VI IMAT-1
• MERS

Albuquerque, NM
EM-3628-NM
• Blue IST
• West IST Cache

No Tropical Activity



- FMAG
- FEMA HQ
- Regional Offices
- Joint Field Offices
- Joint Recovery Offices
- Direct Housing Mission
- Active RSF Missions
- Pre-Positioned Sites
- Federal Staging Area
- Incident Support Base
- Distribution Center
- Temporary Housing Storage Area/Site
- Incident Support Team
- Large Fires
- Staging Management Team
- State Activation
 - Full
 - Partial
 - Monitoring
 - Declared Counties

IM Workforce

12,318 (-31) Assigned
4,513 (-13) Unavailable
5,982 (-18) Deployed
15% / 1,823 Available

IM Cadre Availability

Alternative Dispute Resolution: 13% (4/31); Civil Rights: 18% (26/145); Disaster Field Training Operations: 14% (10/69); Disaster Survivor Assistance: 22% (243/1,099); External Affairs: 8% (27/330); Environmental Planning and Historic Preservation: 8% (57/709); Field Leadership: 5% (6/129); Financial Management: 18% (34/191); Hazard Mitigation: 7% (59/841); Human Resources: 11% (18/166); Individual Assistance: 12% (295/2,444); Interagency Recovery Coordination: 20% (50/248); Information Technology: 12% (76/628); Logistics: 17% (271/1,567); Operations: 11% (43/375); Public Assistance: 11% (231/2,115); Planning: 6% (25/386); Safety: 10% (9/94); Security: 20% (23/114)

20 Cadres ≤ 25% Availability

MERS
≥ 66%

33 Assigned
3 Unavailable
5 Deployed

25 Available

US&R
33-65%

28 Assigned
6 (+2) Unavailable
6 Deployed

16 (-2) Available

FCO
≤ 1 Type I

40 Assigned
0 Unavailable
37 (20 FCO) Deployed

3 Available

Joint Preliminary Damage Assessments

Region	State / Location	Incident	IA	Number of Counties		Start - End
			PA	Requested	Complete	
V	LLBO*	Severe Thunderstorms Jun 21	IA	1	0	TBD - TBD
			PA	1	0	TBD - TBD
VII	KS	Severe Storms & Flooding Jun 14	IA	N/A	N/A	N/A
			PA	16	0	TBD - TBD
VIII	SWO**	Severe Storms and Flooding Jun 12-17	IA	1	0	7/14 - TBD
			PA	1	0	7/14 - TBD
	ND	Tornadoes and Severe Storms Jun 20-21	IA	0	0	N/A
			PA	17	0	TBD - TBD

*Leech Lake Band of Ojibwe, **Sisseton-Wahpeton Oyate



FEMA

National Watch Center

Declaration Approval – New Mexico

Declaration: Emergency Declaration – FEMA-3628-EM-NM

Date Requested: Jul 8

Date Approved: Jul 10

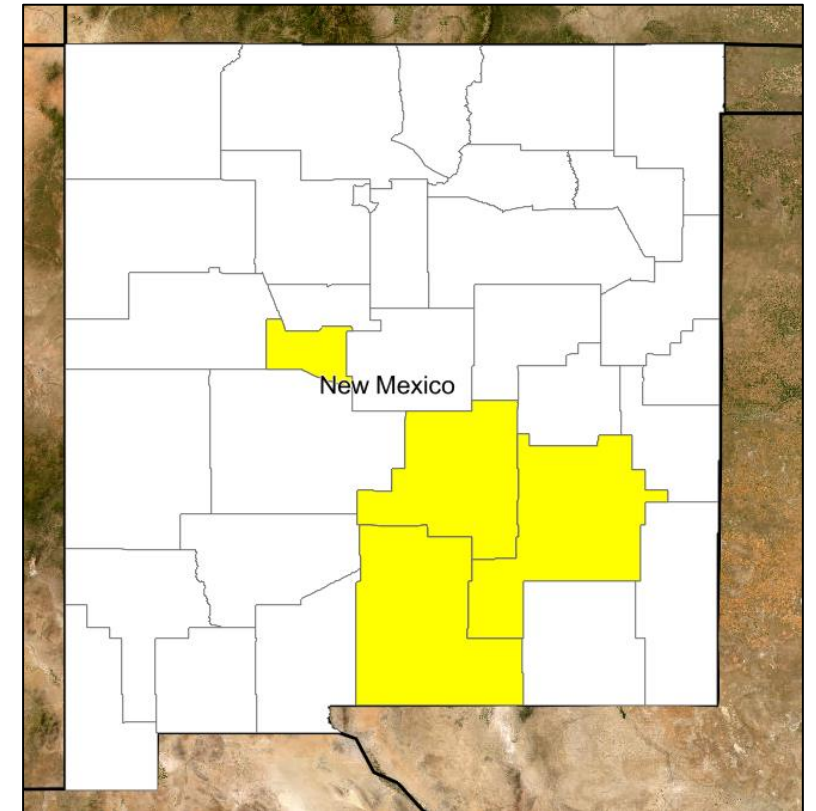
Incident: Severe Storms, Flooding, and Landslides

Incident Period: Jun 23 and continuing

Provides:

- **PA:** 4 counties

FCO: José M. Gil Montañez



■ PA



FEMA

Declaration Requests in Process – 12

State / Tribe / Territory – Incident Description	Type	IA	PA	HM	Requested
MI – Severe Winter Storm	DR	X	X	X	May 16
OR – Severe Storms, Flooding , Landslides, Mudslides	DR	X	X	X	May 19
IN – Severe Storms, Straight-line Winds, Tornadoes, and Flooding	DR	X	X	X	May 28
KY – Severe Winter Storm (Appeal)	DR		X	X	Jun 4
MD – Severe Storms and Flooding	DR		X	X	Jun 11
KS – Severe Storms, Straight-line Winds, Tornadoes, and Flooding	DR		X	X	Jun 17
WV – Severe Storms, Straight-line Winds, Landslides, and Flooding	EM		X		Jun 20
WV – Severe Storms, Straight-line Winds, Landslides, and Flooding	DR	X		X	Jun 20
MO – Severe Storms and Flooding	DR		X	X	Jun 21
RST* – Severe Storms, Straight-line Winds, and a Tornado	DR	X	X	X	Jun 26
RRPIC** – Flooding, Fire Hazard, and Hazardous Material Contamination	EM		X		Jun 24
OK – Severe Storms, Tornadoes, Straight-line Winds, and Flooding	DR		X	X	Jul 2
NM – Severe Storms, Flooding, and Landslides – APPROVED	EM		X		Jul 8

*Rosebud Sioux Tribe, ** Robinson Rancheria of Pomo Indians of California



FEMA

National Watch Center

Declaration Amendments

Declaration	Number	Issued	Action
FEMA-4821-DR-GA5	1	Jun 20	Appoints Georgeta Dragoiu as FCO
FEMA-4830-DR-GA	13	Jun 20	Appoints Georgeta Dragoiu as FCO
FEMA-4803-DR-MO	5	Jul 10	Appoints Willie G. Nunn as FCO
FEMA-4855-DR-MO	4	Jun 10	Appoints Willie G. Nunn as FCO
FEMA-4867-DR-MO	2	Jun 10	Appoints Willie G. Nunn as FCO
FEMA-4872-DR-MO	2	Jun 10	Appoints Willie G. Nunn as FCO
FEMA-4876-DR-MO	1	Jun 10	Appoints Willie G. Nunn as FCO
FEMA-4878-DR-TN	1	Jul 10	Adds 3 counties for Public Assistance
FEMA-4879-DR-TX	1	Jul 10	Adds 5 counties for Individual Assistance and 4 counties for Public Assistance



FEMA



FEMA

Helping people before, during, and after disasters.



Scan to subscribe to this briefing.