

FEMA National Watch Center

Daily Operations Briefing

Monday, July 11, 2022

8:30 a.m. ET



FEMA

National Current Ops / Monitoring

New Significant Incidents / Ongoing Ops

- COVID-19

Hazard Monitoring

- Severe Thunderstorms – Middle Mississippi Valley to Great Lakes
- Heavy Rain and Flash Flooding – Central/Southern Rockies and Southeast
- Tropical Activity:
 - Atlantic:
 - Disturbance 1: Low (30%)
 - Eastern Pacific:
 - Hurricane Darby; Disturbance 1: Med (60%)

Disaster Declaration Activity

- No significant activity

Event Monitoring

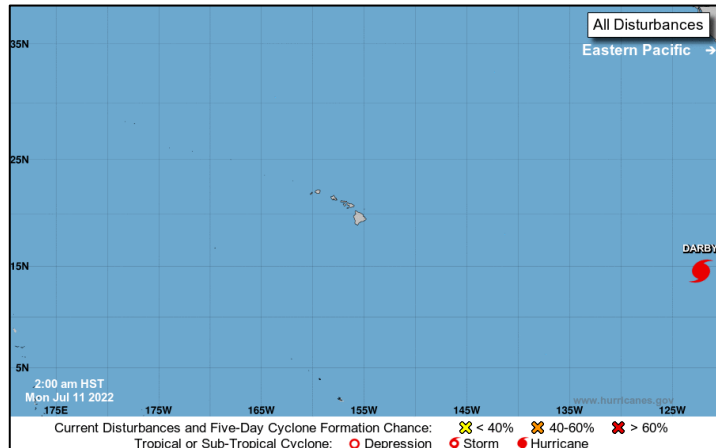
- No significant activity



FEMA

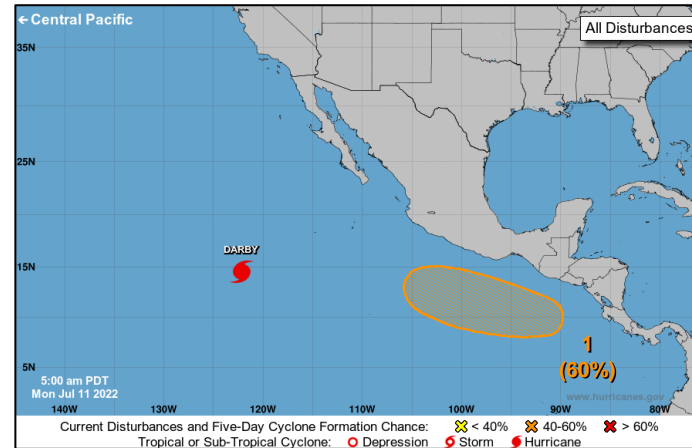
Tropical Outlook – Five Day

Central Pacific



- No tropical cyclones expected during the next 5 days

Eastern Pacific



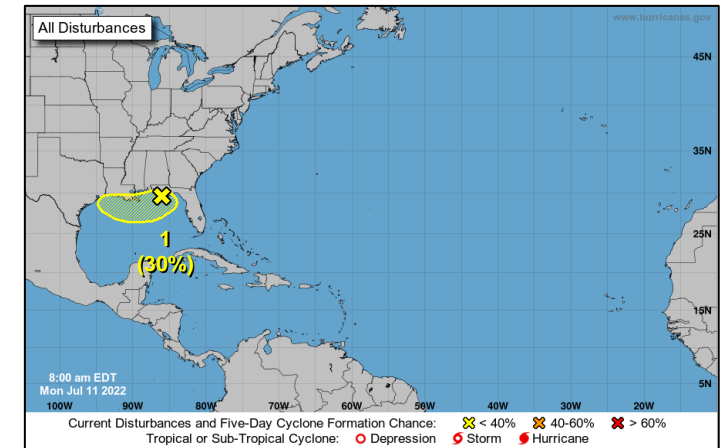
Hurricane Darby (Advisory #8 as of 6:00 a.m. ET)

- 990 miles SW of Baja California
- Maximum sustained winds 105 mph
- Moving W at 16 mph
- Additional strengthening is possible
- Tropical-storm-force winds extend outward up to 60 miles
- Hurricane-force winds extend outward up to 10 miles

Disturbance 1 (As of 8:00 a.m. ET)

- Located S of the southern coast of Mexico
- Could become a tropical depression late this week
- Formation chance – 48-hours: Low (near 0%) 5 day: Med (60%)

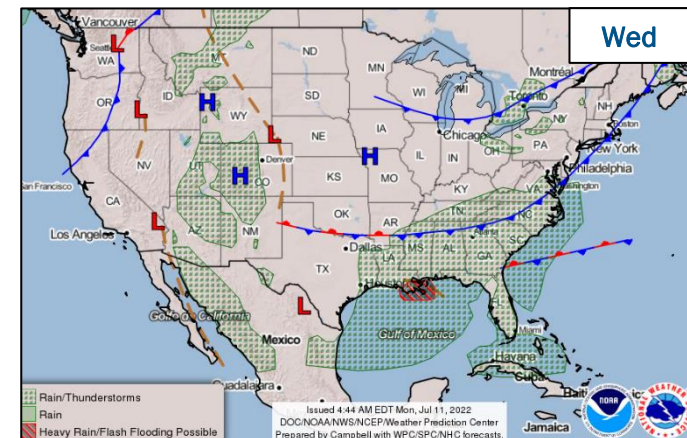
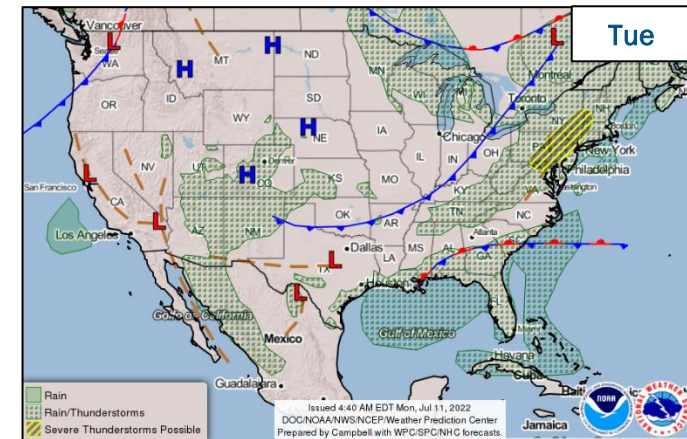
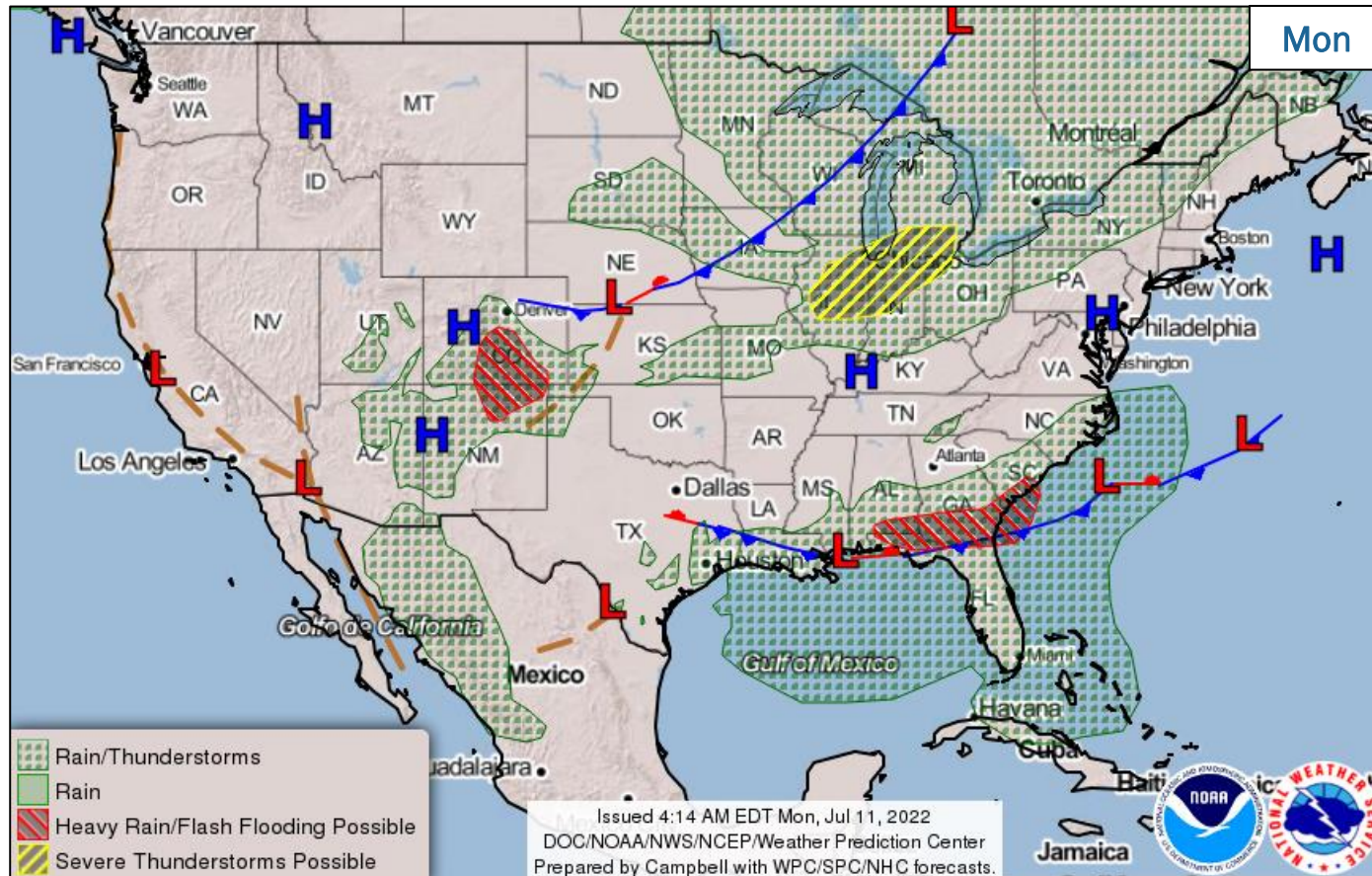
Atlantic



Disturbance 1 (As of 8:00 a.m. ET)

- Located over the northern Gulf of Mexico
- Slow development is possible
- Formation chance – 48-hours: Low (near 0%) 5 day: Low (30%)

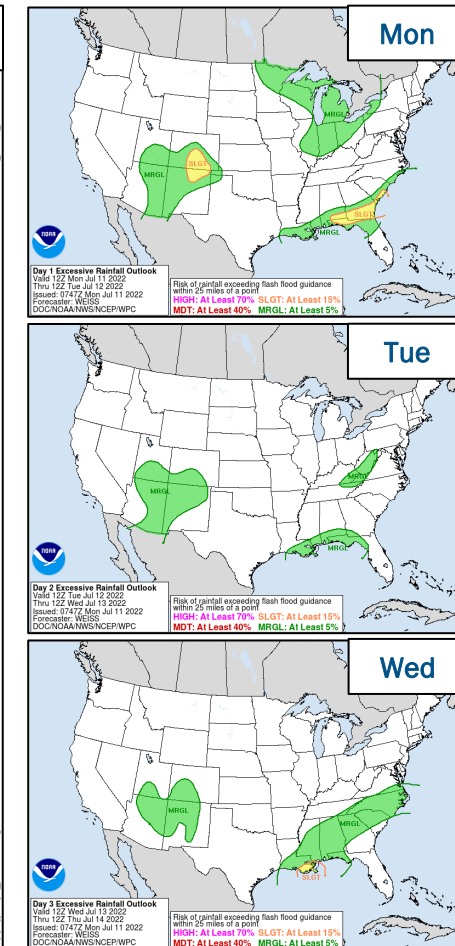
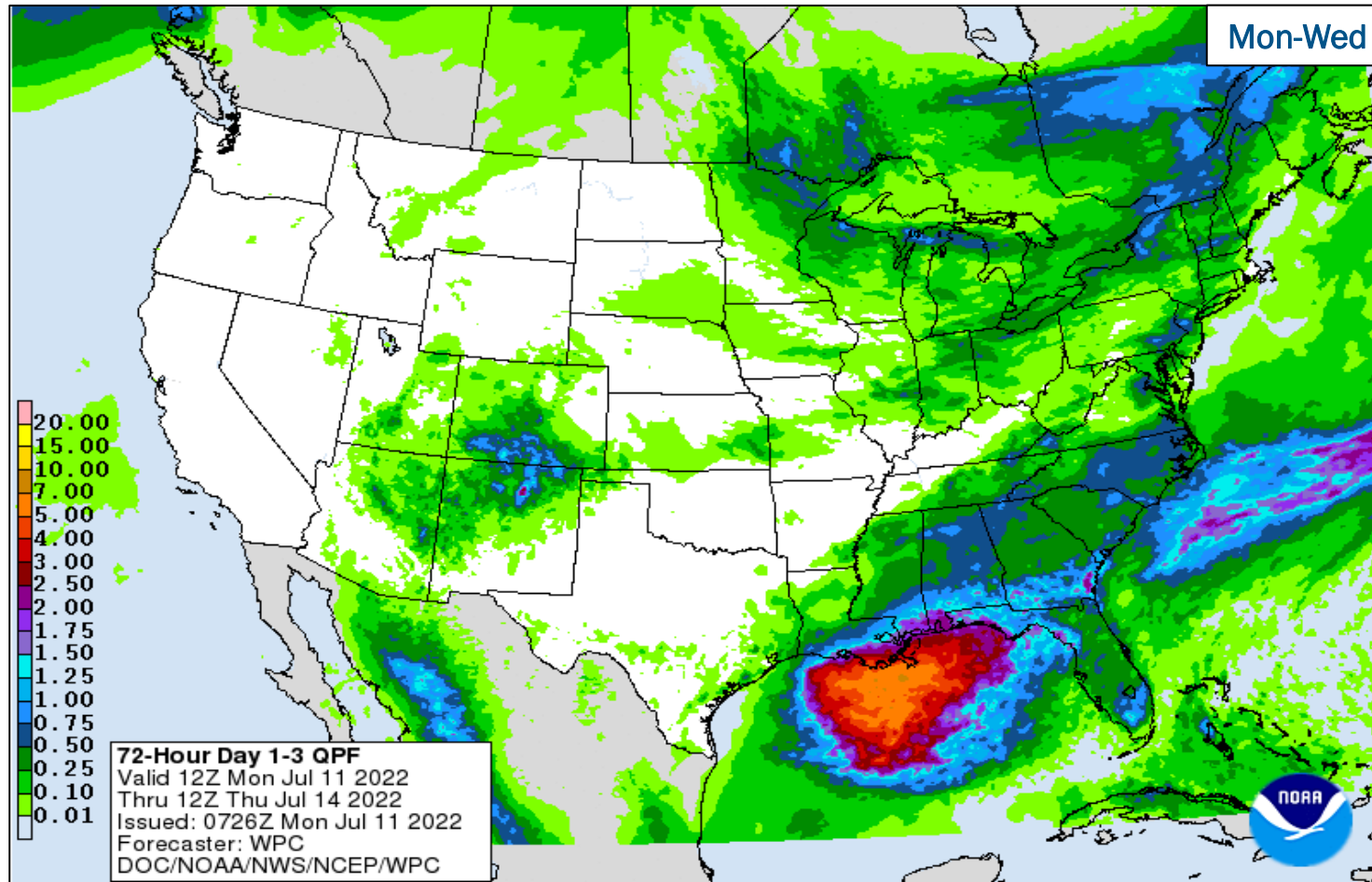
National Weather Forecast



FEMA

National Watch Center

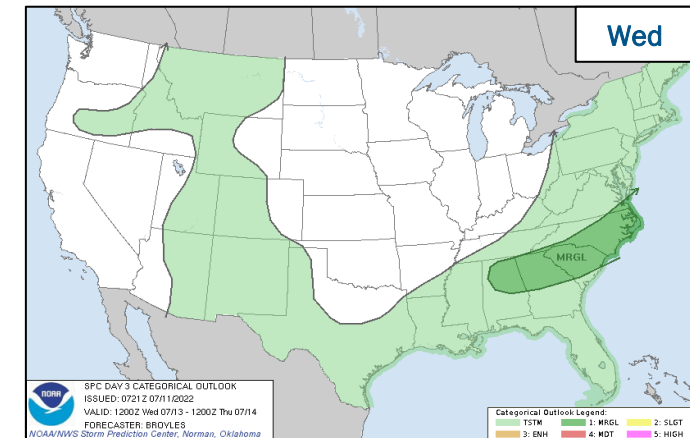
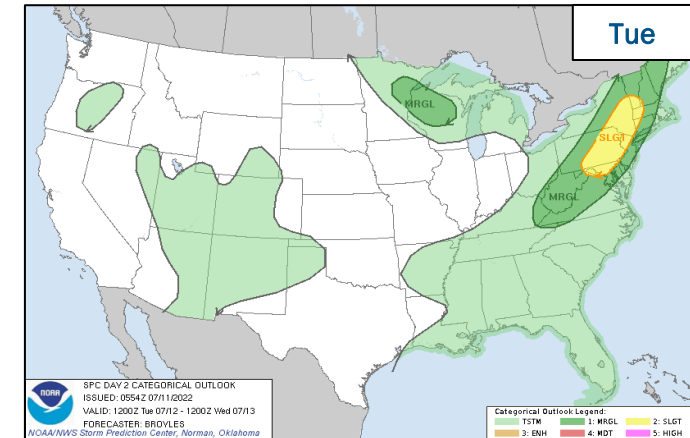
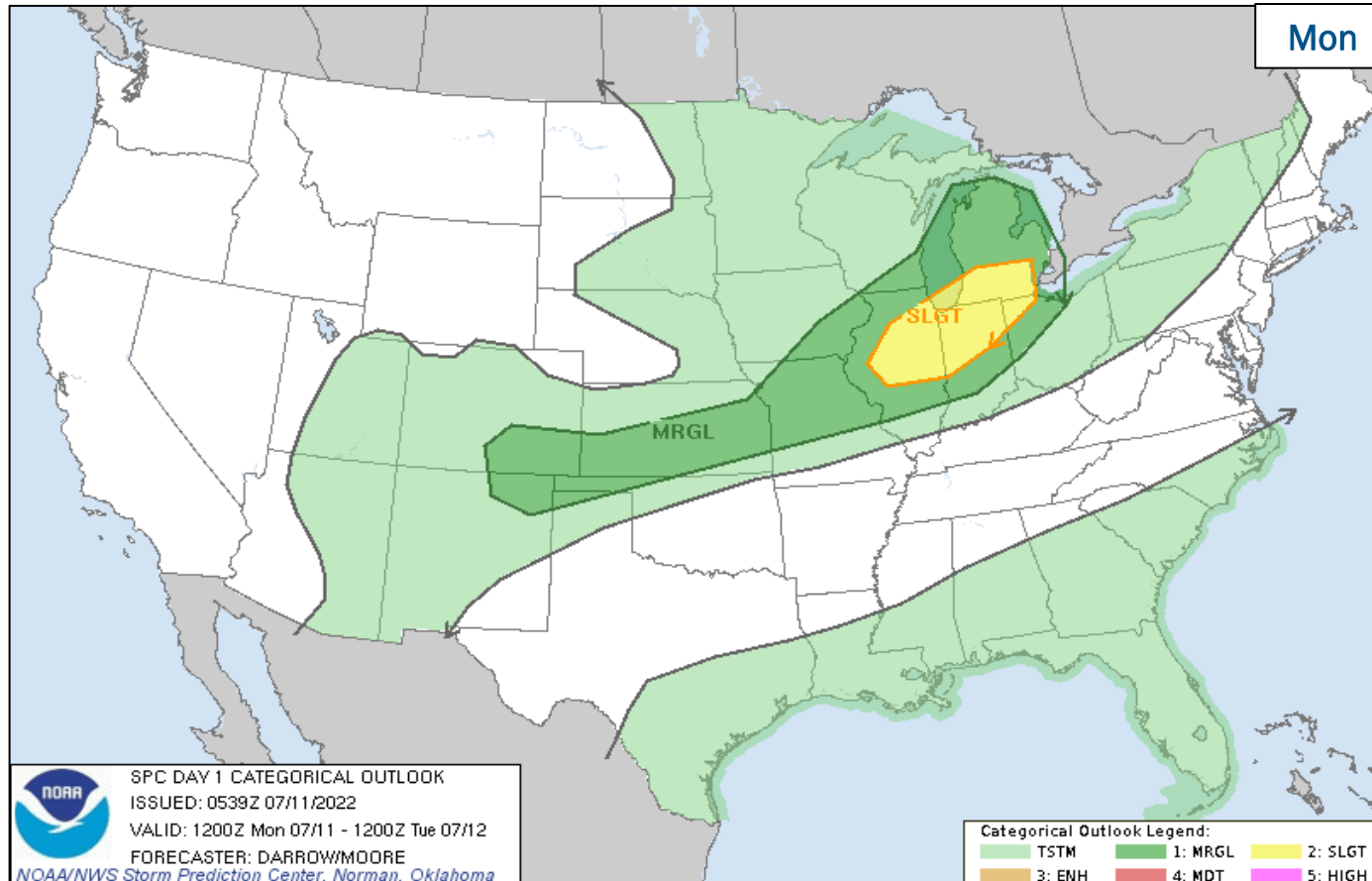
Precipitation & Excessive Rainfall



FEMA

National Watch Center

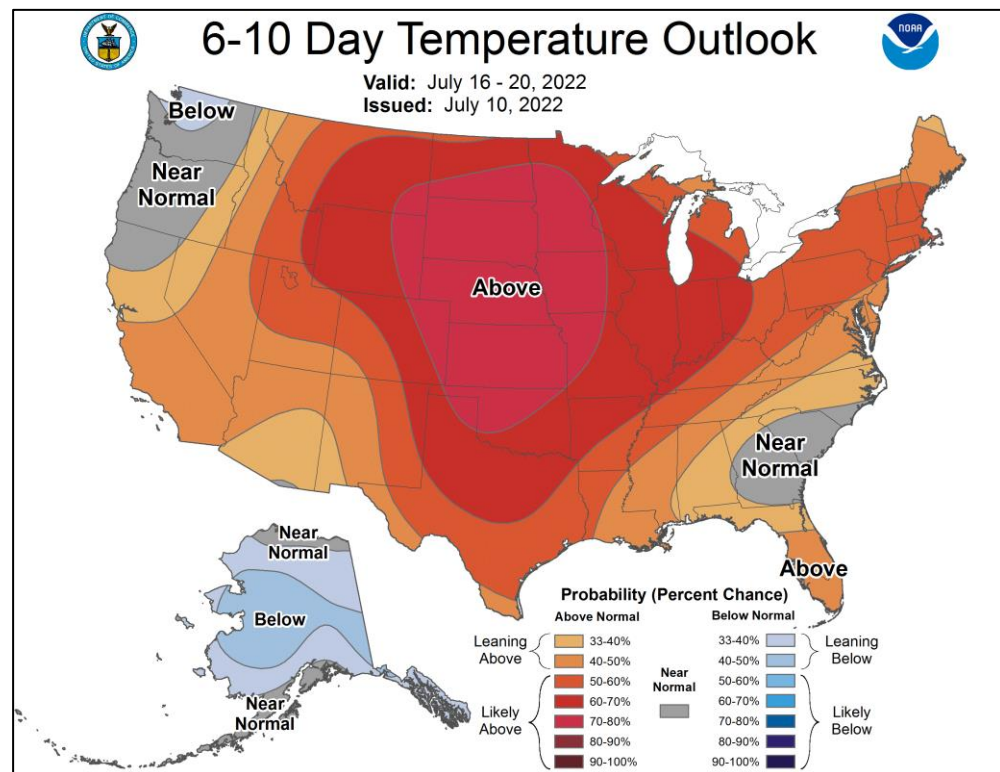
Severe Weather Outlook



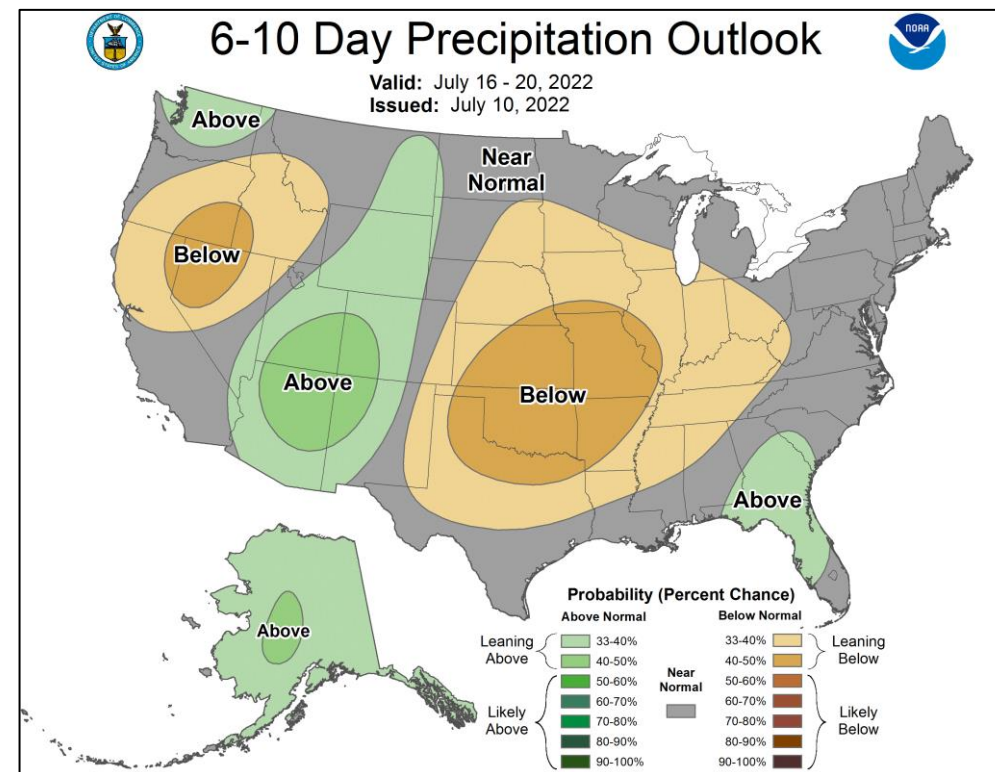
FEMA

National Watch Center

Long Range Outlooks – Jul 16-20



6-10 Day Temperature Probability



6-10 Day Precipitation Probability



FEMA

National Watch Center

Wildfire Summary

Fire Name (Co., ST)	FMAG #	Acres Burned	Percent Contained	Evacuations	Structures (Homes / Other)			Fatalities / Injuries
					Threatened	Damaged	Destroyed	
Clear (Yukon-Koyukuk Census Area/Denali Borough, AK)	5442-FM-AK	69,748	18% (+3)	M: 25	H: 160	H: 0	H: 1	1 / 10 (+1)
				V: 0	O: 0	O: 0	O: 0	
Hard Castle (Bosque, TX)	5443-FM-TX	600	45%	M: 28	H: 10	H: 0	H: 1	0 / 0
				V: 0	O: 0	O: 0	O: 0	

(Evacuations: M = Mandatory / V = Voluntary; Structures: H = Homes and Mixed Commercial/Residential / O = Non-residential Commercial/Other Minor Structures)



FEMA

National Watch Center

Joint Preliminary Damage Assessments

Region	State / Location	Incident	IA	Number of Counties		Start – End
			PA	Requested	Complete	
V	MN	Severe Storms, Tornadoes, and Flooding May 8-13	IA	0	0	7/5 – TBD
			PA	25	0	
VI	MCN (Muscogee Creek Nation)	Tornadoes, Severe Storms, and Flooding May 2-5	IA	1	1	5/16 – 5/24
			PA	1	0	5/16 – TBD
VIII	SD	Severe Storms, Extreme Winds, and Tornadoes Jun 11-13	IA	0	0	N/A
			PA	6	0	7/11 – TBD



FEMA

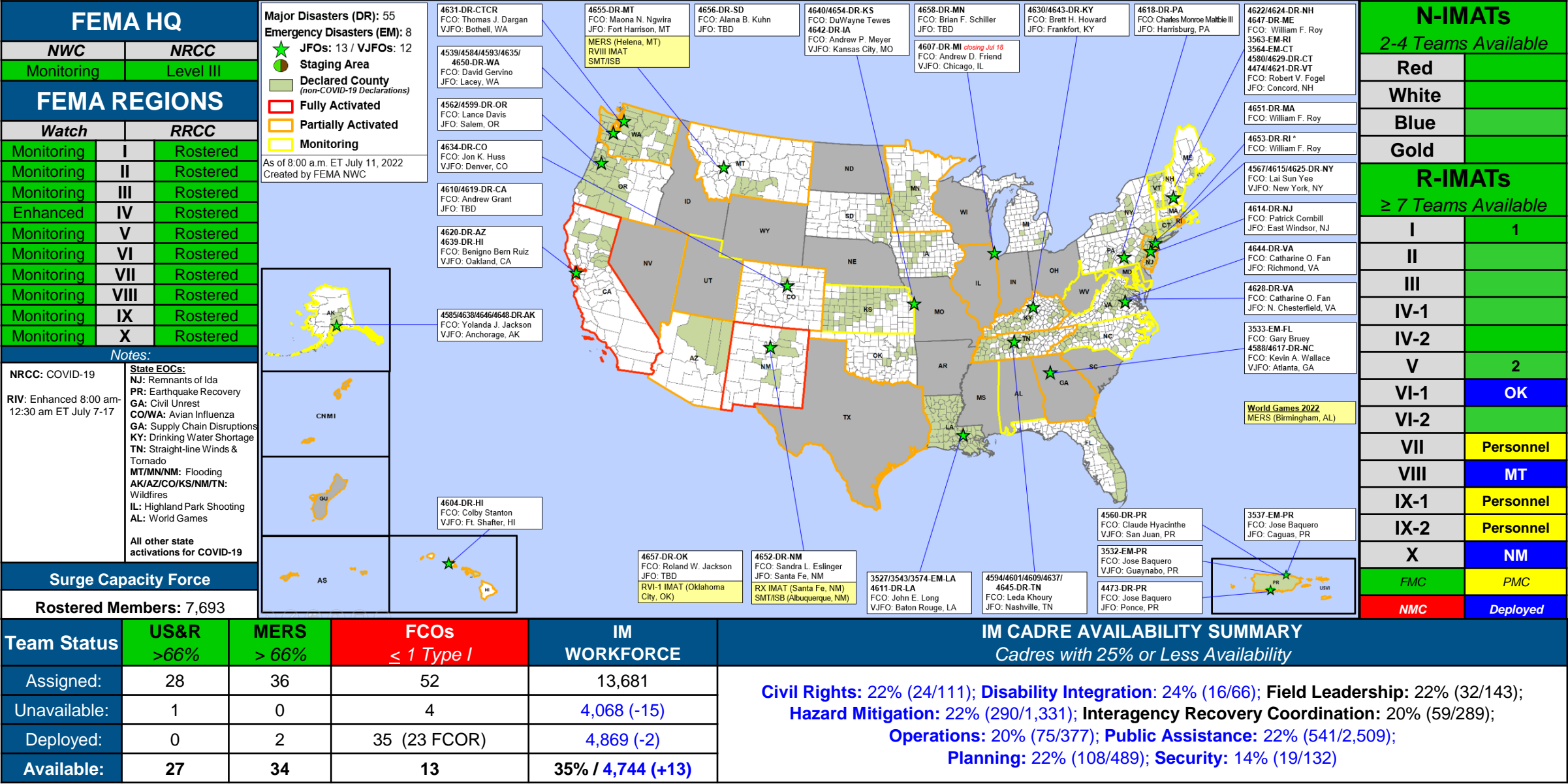
Declaration Requests in Process – 4

State / Tribe / Territory – Incident Description	Type	IA	PA	HM	Requested
MS – Severe Storm, Straight-line Winds, and Tornadoes	DR	X		X	Apr 28
MN – Severe Storms, Straight-line Winds, and Flooding	DR		X	X	Jun 23
ND – Severe Winter Storm and Flooding	DR		X	X	Jun 23
AK – Landslide	DR		X	X	Jun 30



FEMA

FEMA Common Operating Picture



N-IMATs

2-4 Teams Available

Red

White

Blue

Gold

R-IMATs

≥ 7 Teams Available

I 1

II

III

IV-1

IV-2

V 2

VI-1 OK

VI-2

VII Personnel

VIII MT

IX-1 Personnel

IX-2 Personnel

X NM

FMC PMC

NMC Deployed



FEMA

Helping people before, during, and after disasters.



Scan to subscribe to this briefing.