

FEMA National Watch Center

# Daily Operations Briefing

Sunday, July 10, 2022

8:30 a.m. ET



**FEMA**

# National Current Ops / Monitoring

---

## New Significant Incidents / Ongoing Ops

- COVID-19

## Hazard Monitoring

- Severe Thunderstorms – Northern Plains to Upper Mississippi Valley
- Heavy Rain and Flash Flooding – Southeast
- Excessive Heat – Plains, Lower Mississippi Valley, and the Midwest
- Tropical Activity:
  - Atlantic:
    - Disturbance 1: Low (20%)
  - Eastern Pacific:
    - Tropical Storm Darby; Disturbance 1: Med (40%)

## Disaster Declaration Activity

- No new declaration activity

## Event Monitoring

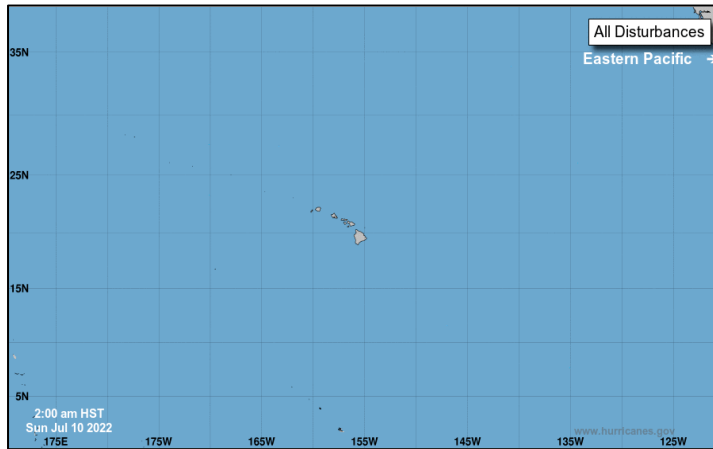
- No significant activity



**FEMA**

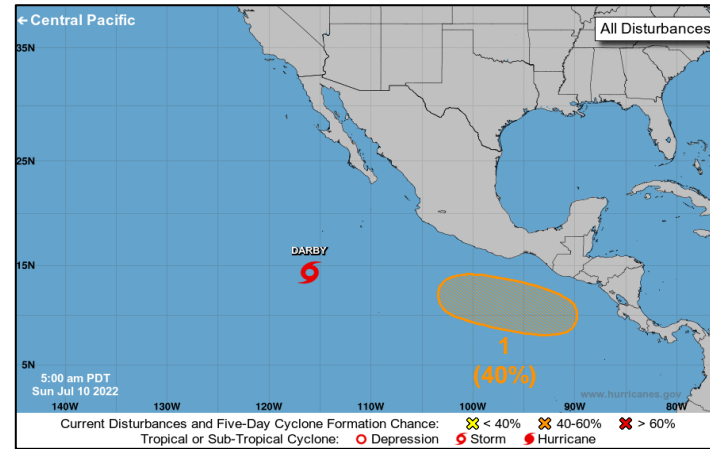
# Tropical Outlook – Five Day

## Central Pacific



- No tropical cyclones expected during the next 5 days

## Eastern Pacific



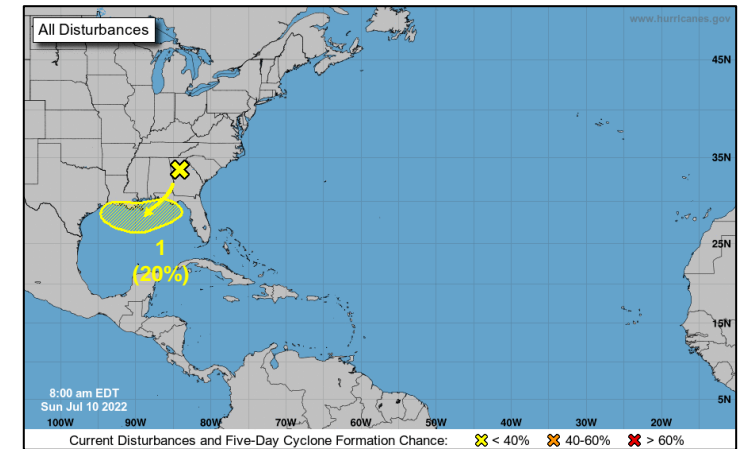
### Tropical Storm Darby (Advisory #3 as of 5:00 a.m. ET)

- 715 miles SW of Baja California
- Maximum sustained winds 45 mph
- Moving W at 15 mph
- Tropical storm-force winds extend outward up to 35 miles
- Expected to become hurricane by Monday

### Disturbance 1 (As of 8:00 a.m. ET)

- Expected to form early next week south of the coast of Central America
- Formation chance – 48-hours: Low (near 0%) 5 day: **Med (40%)**

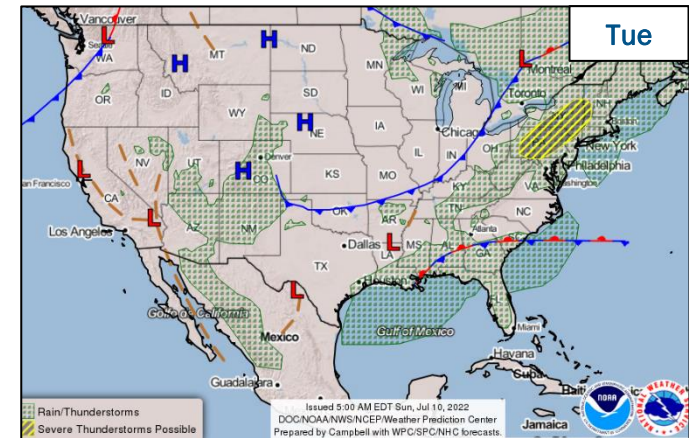
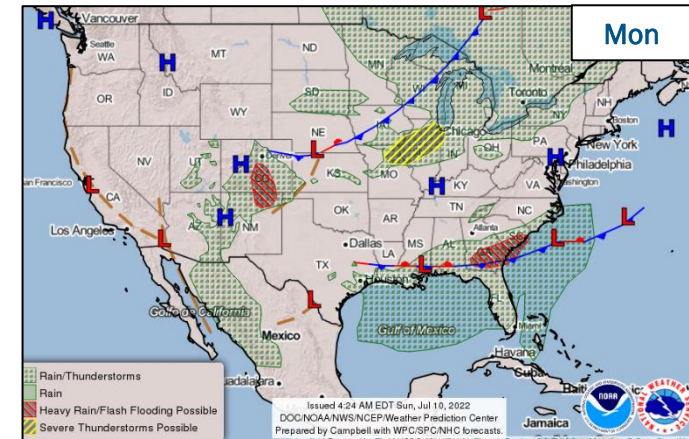
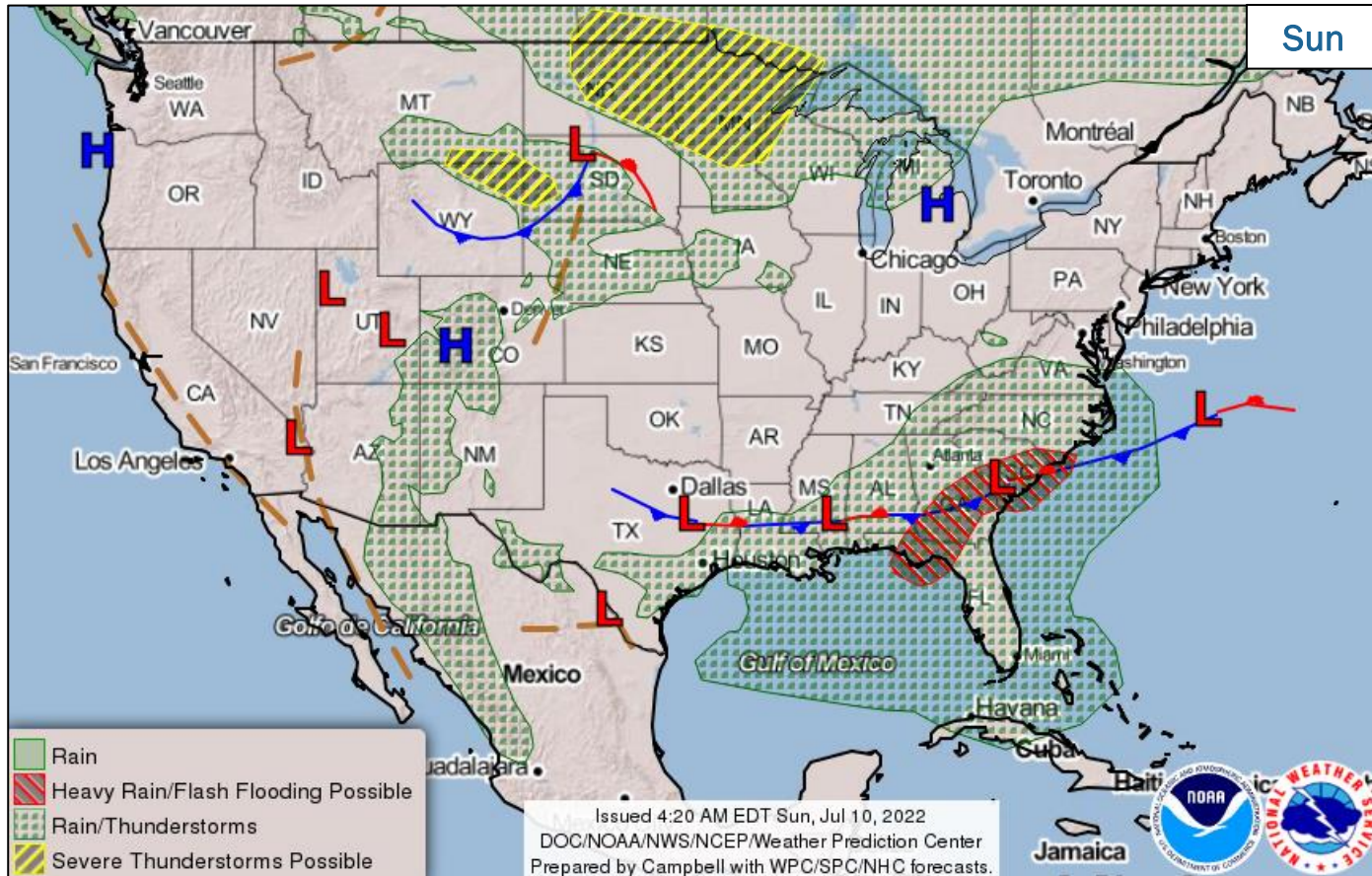
## Atlantic



### Disturbance 1 (As of 8:00 a.m. ET)

- Expected to develop middle to late this week in the northern Gulf of Mexico
- Formation chance – 48-hours: Low (near 0%) 5 day: Low (20%)

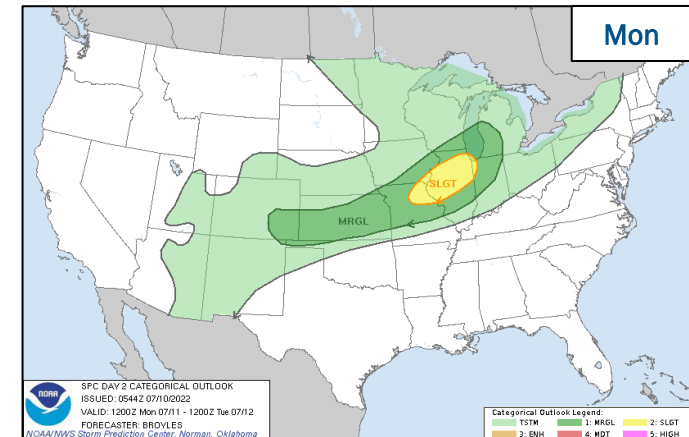
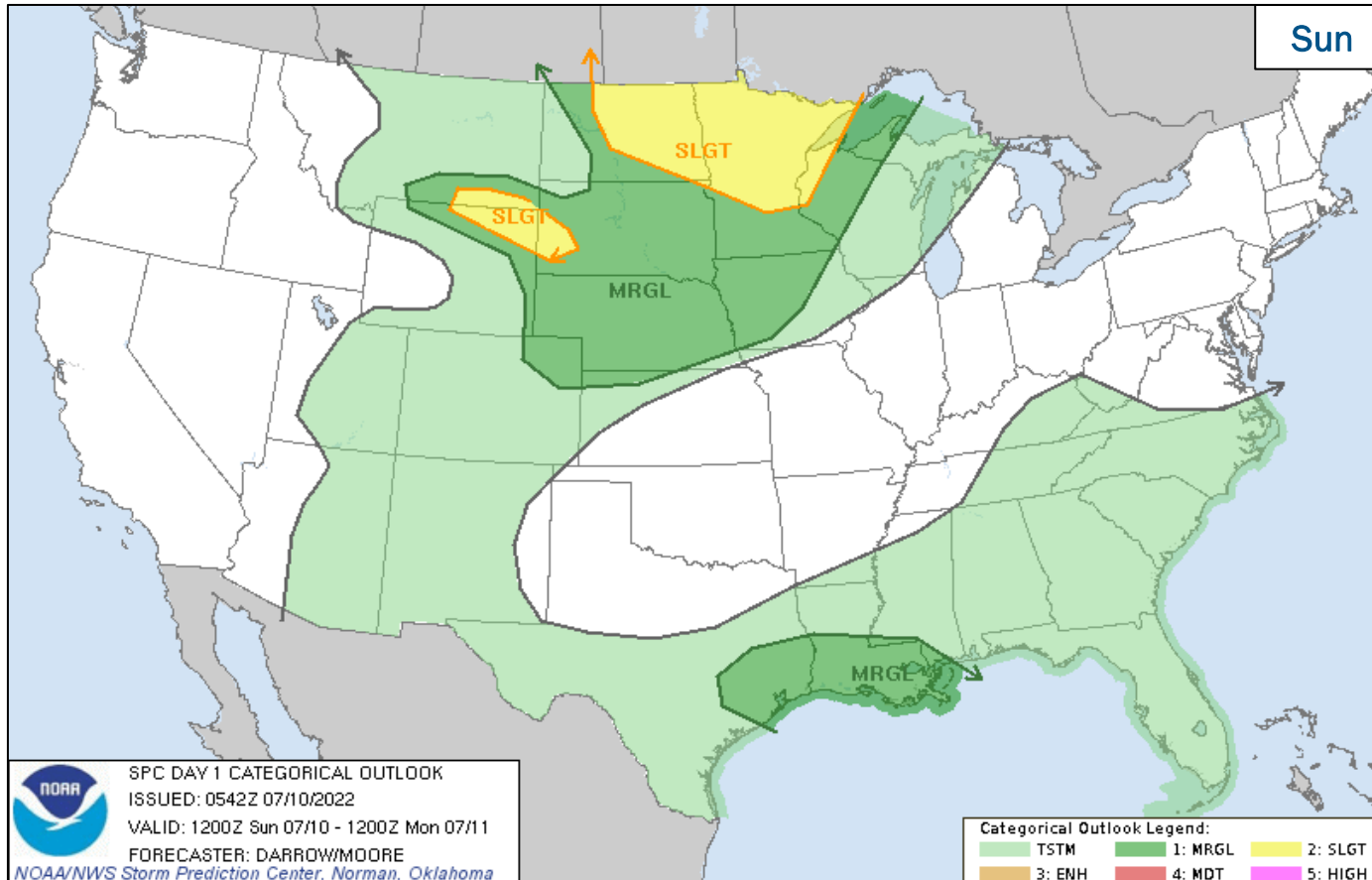
# National Weather Forecast



FEMA

National Watch Center

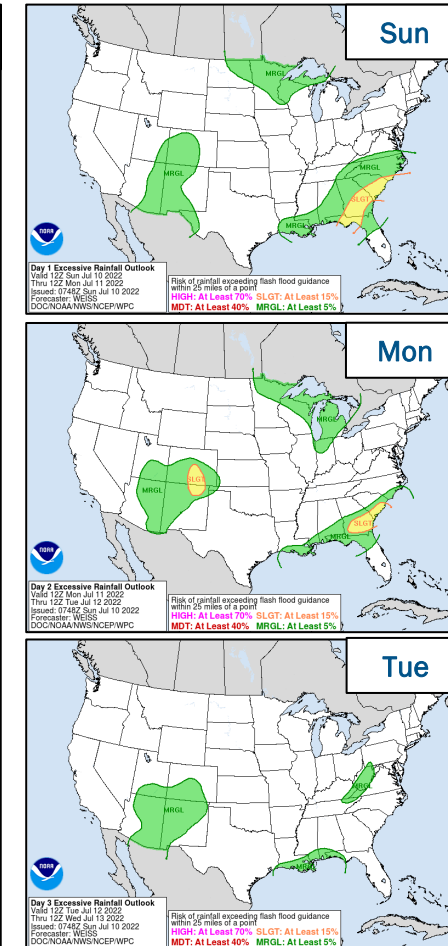
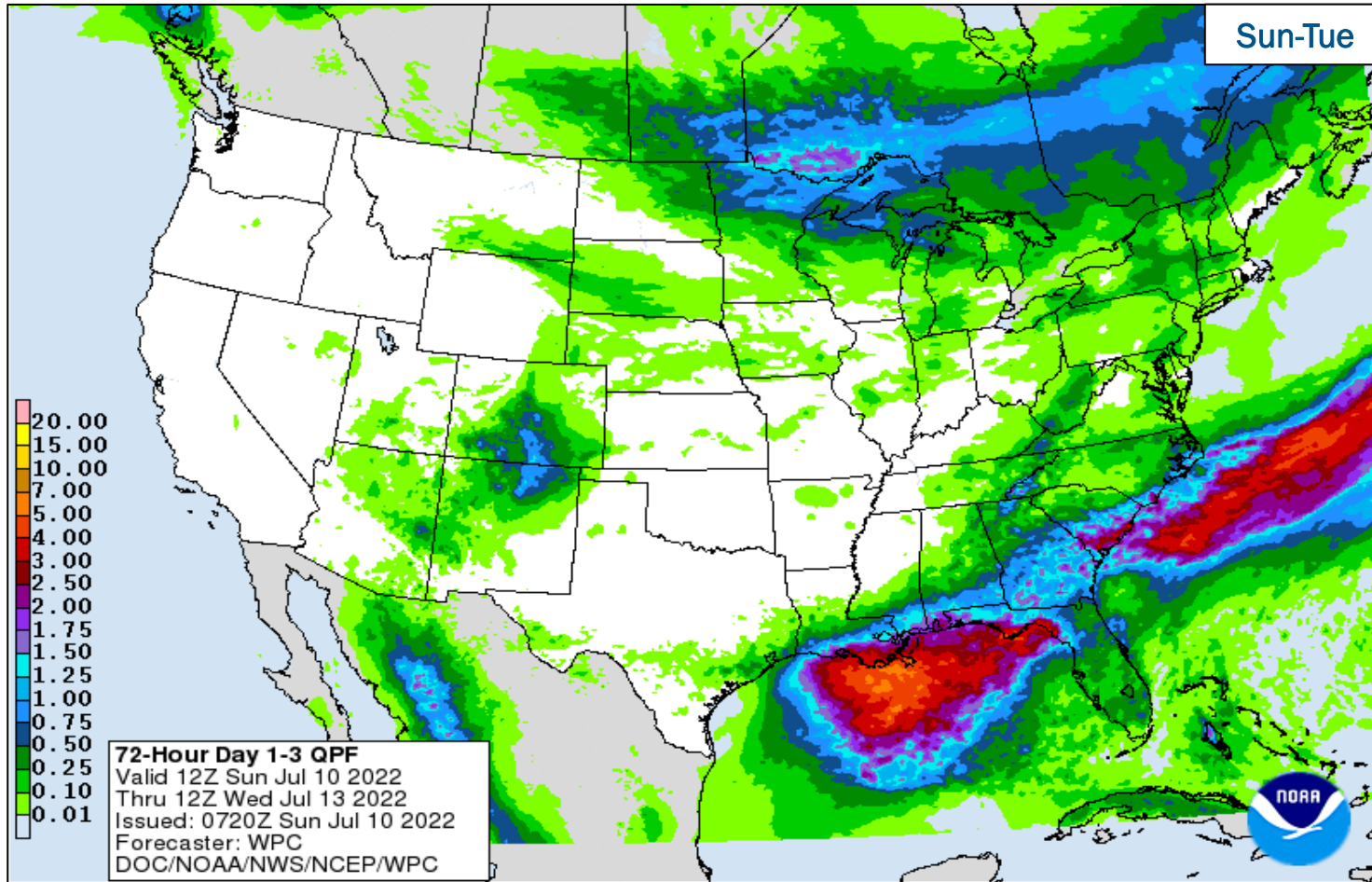
# Severe Weather Outlook



FEMA

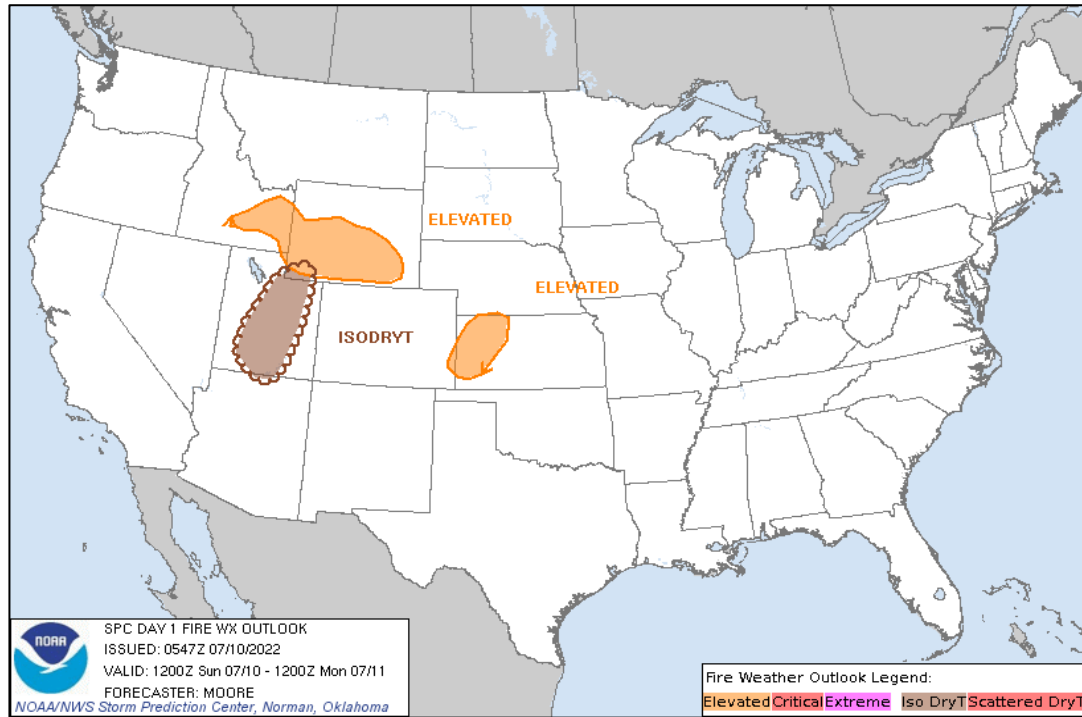
National Watch Center

# Precipitation & Excessive Rainfall

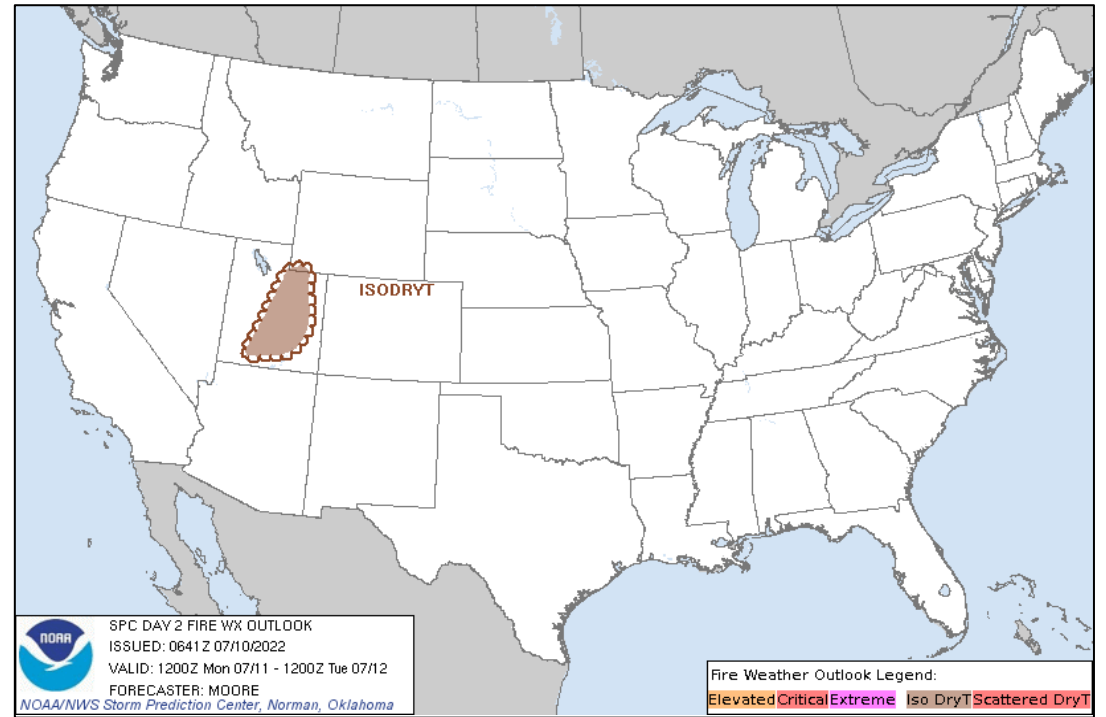


FEMA

# Fire Weather Outlook



Today



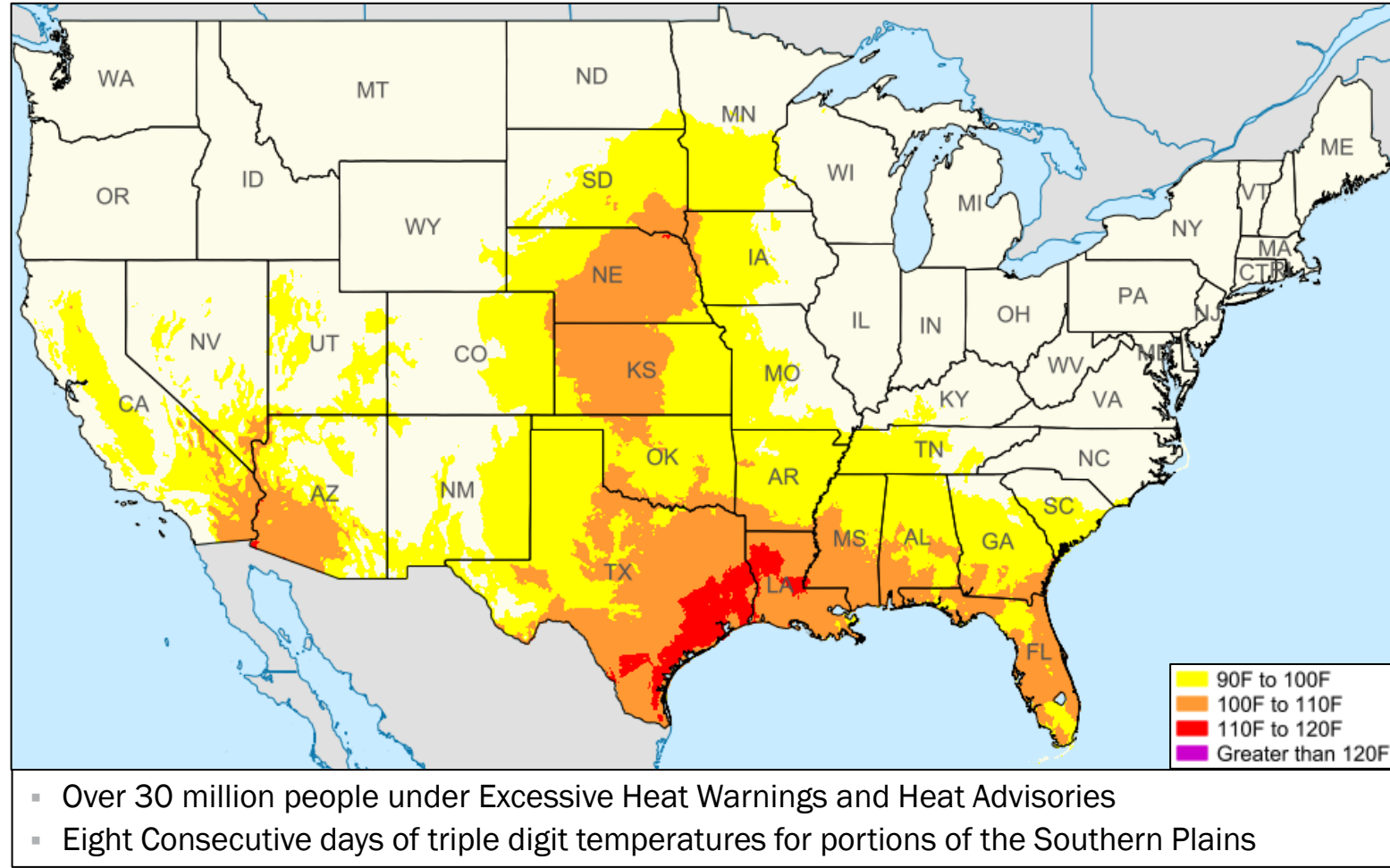
Tomorrow



FEMA

National Watch Center

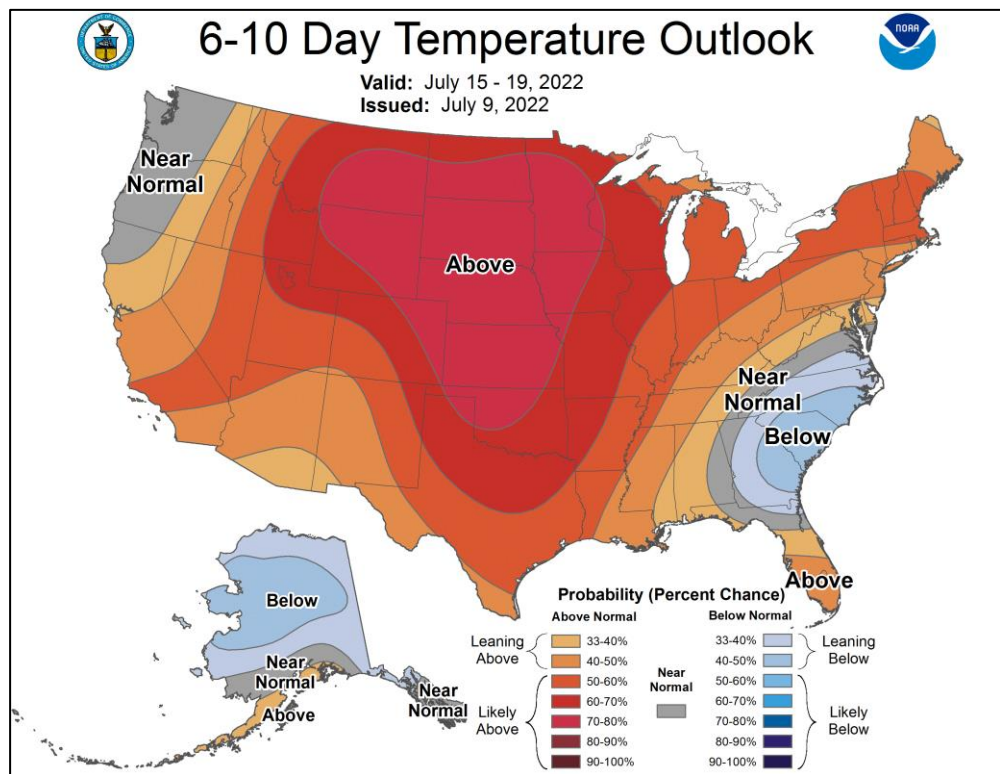
# Excessive Heat Outlook



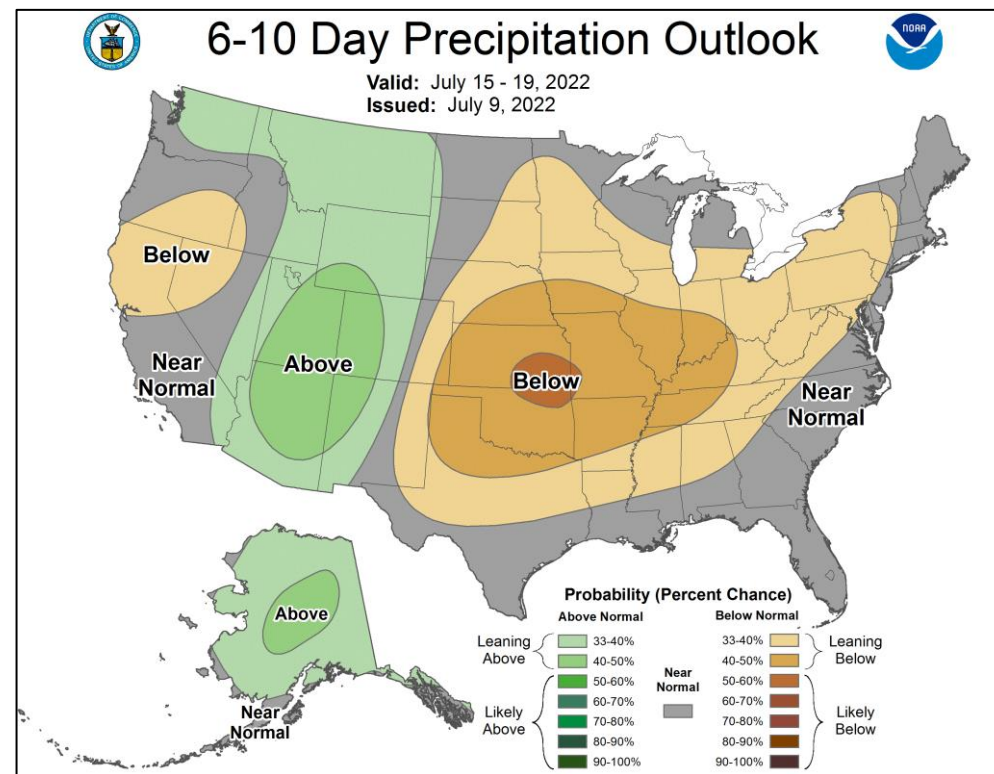
FEMA



# Long Range Outlooks – Jul 15-19



6-10 Day Temperature Probability



6-10 Day Precipitation Probability



FEMA

National Watch Center

# Wildfire Summary

Fire Name (Co., ST)	FMAG #	Acres Burned	Percent Contained	Evacuations	Structures (Homes / Other)			Fatalities / Injuries
					Threatened	Damaged	Destroyed	
Clear (Yukon-Koyukuk Census Area/Denali Borough, AK)	5442-FM-AK	69,748 (+3,864)	15%	M: 25	H: 160	H: 0	H: 1	1 / 9 (+2)
				V: 0	O: 0	O: 0	O: 0	
Hard Castle (Bosque, TX)	5443-FM-TX	600	45% (-5)	M: 28	H: 10	H: 0	H: 1	0 / 0
				V: 0	O: 0	O: 0	O: 0	

(Evacuations: M = Mandatory / V = Voluntary; Structures: H = Homes and Mixed Commercial/Residential / O = Non-residential Commercial/Other Minor Structures)



FEMA

National Watch Center

# Joint Preliminary Damage Assessments

Region	State / Location	Incident	IA	Number of Counties		Start - End
			PA	Requested	Complete	
V	MN	Severe Storms, Tornadoes, and Flooding May 8-13	IA	0	0	7/5 - TBD
			PA	25	0	
VI	MCN (Muscogee Creek Nation)	Tornadoes, Severe Storms, and Flooding May 2-5	IA	1	1	5/16 - 5/24
			PA	1	0	5/16 - TBD
VIII	SD	Severe Storms, Extreme Winds, and Tornadoes June 11-13	IA	0	0	N/A
			PA	6	0	7/11 - TBD



**FEMA**

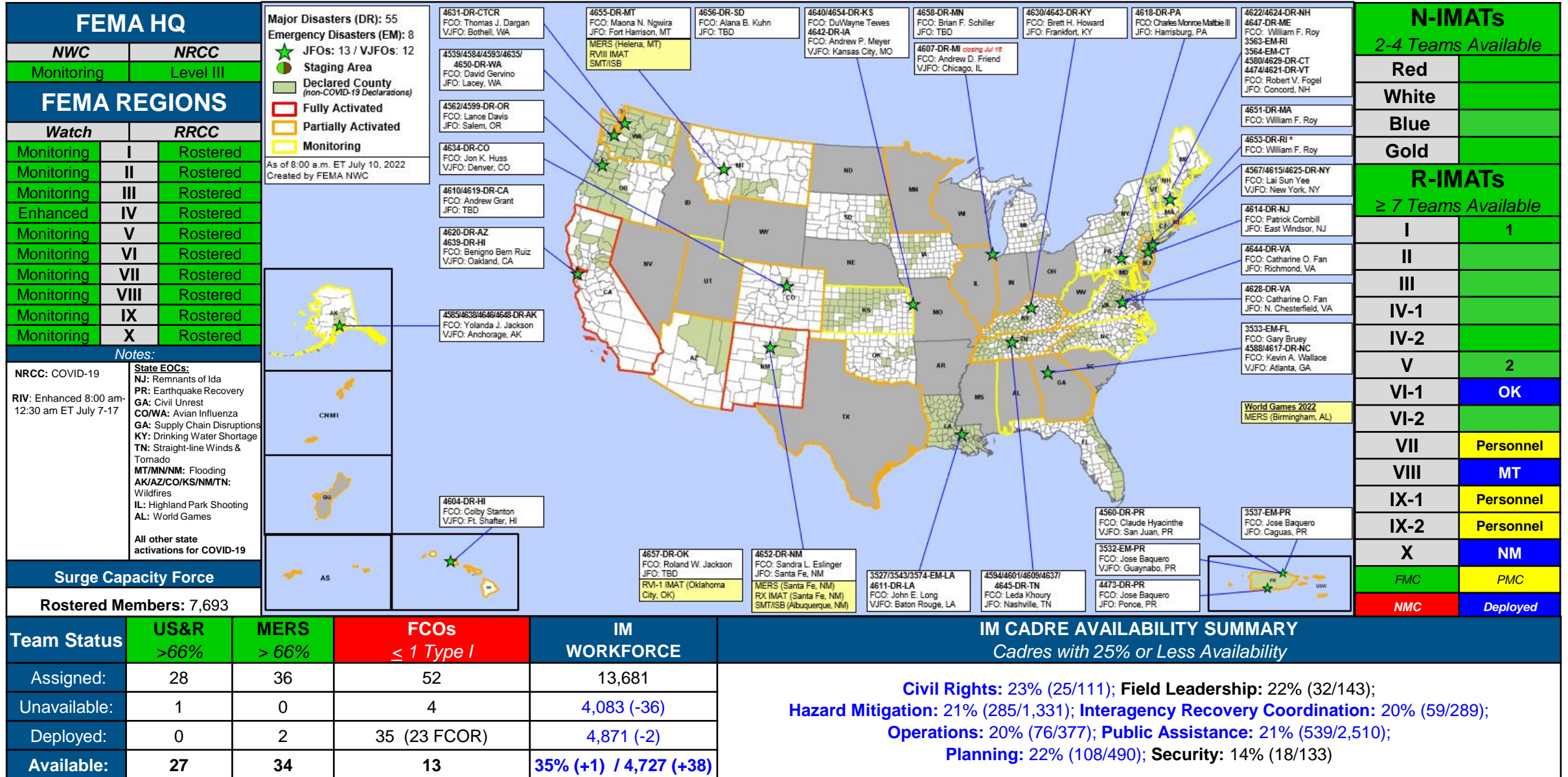
# Declaration Requests in Process – 4

State / Tribe / Territory – Incident Description	Type	IA	PA	HM	Requested
MS – Severe Storm, Straight-line Winds, and Tornadoes	DR	X		X	Apr 28
MN – Severe Storms, Straight-line Winds, and Flooding	DR		X	X	Jun 23
ND – Severe Winter Storm and Flooding	DR		X	X	Jun 23
AK – Landslide	DR		X	X	Jun 30



**FEMA**

# FEMA Common Operating Picture





# FEMA

Helping people before, during, and after disasters.



*Scan to subscribe to this briefing.*