

FEMA National Watch Center

Daily Operations Briefing

Saturday, July 9, 2022

8:30 a.m. ET



FEMA

National Current Ops / Monitoring

New Significant Incidents / Ongoing Ops

- COVID-19

Hazard Monitoring

- Severe Thunderstorms – Northern Rockies to the Northern Plains
- Heavy Rain and Flash Flooding – Southeast to the Mid-Atlantic
- Critical Fire Weather – Central Great Basin
- Excessive Heat Conditions – Southwest, Southern Plains, and the Lower Mississippi Valley
- Tropical Activity:
 - Eastern Pacific:
 - Tropical Storm Bonnie; Disturbance 1: High (90%); Disturbance 2: Low (20%)

Disaster Declaration Activity

- Approval: Major Disaster Declaration – MN

Event Monitoring

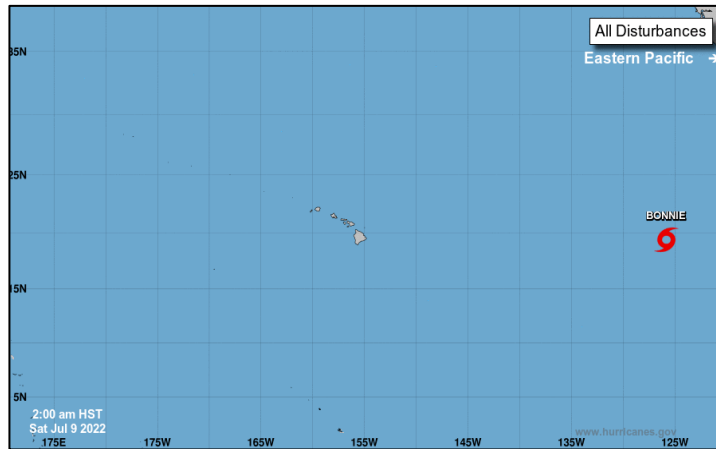
- No significant activity



FEMA

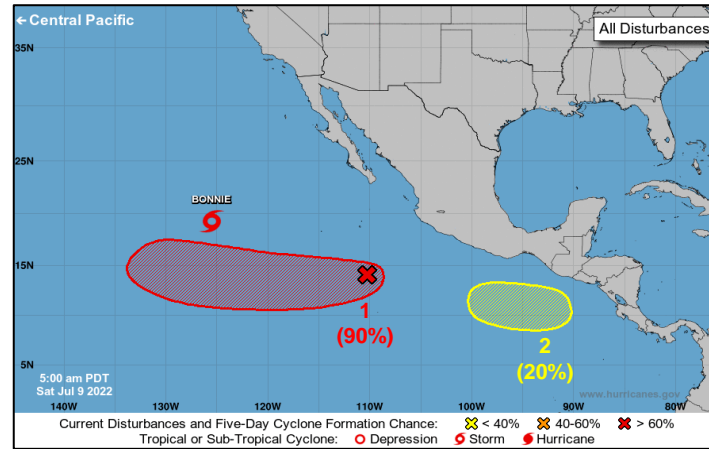
Tropical Outlook – Five Day

Central Pacific



- No tropical cyclones expected during the next 5 days

Eastern Pacific



[Tropical Storm Bonnie](#) (Advisory #47 as of 5:00 a.m. ET)

- 1,035 miles W of the southern tip of Baja California, Mexico
- Moving W at 20 mph
- Maximum sustained winds 50 mph
- Expected to dissipate by Monday
- Tropical-storm-force winds extend 60 miles

[Disturbance 1](#) (As of 8:00 a.m. ET)

- Several hundred miles SW of the southwestern coast of Mexico
- Tropical depression is likely to form by tomorrow
- Formation chance – 48-hours: High (70%) 5 day: High (90%)

[Disturbance 2](#) (As of 8:00 a.m. ET)

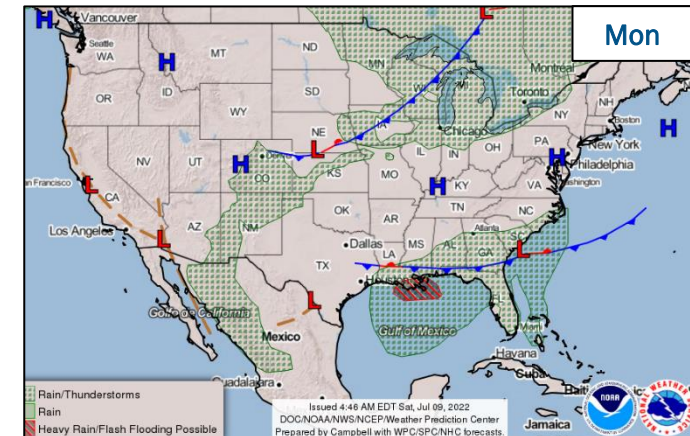
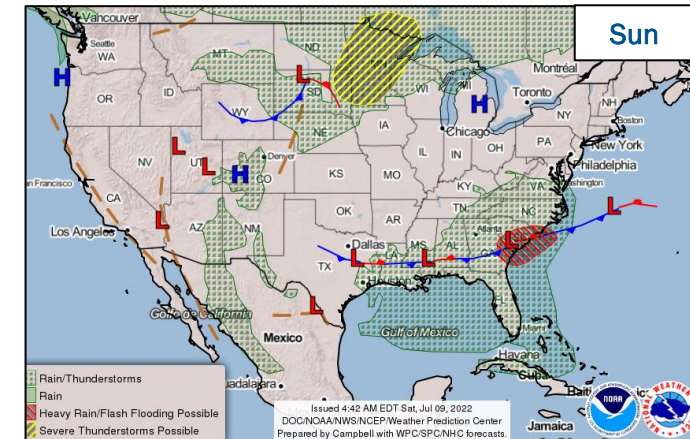
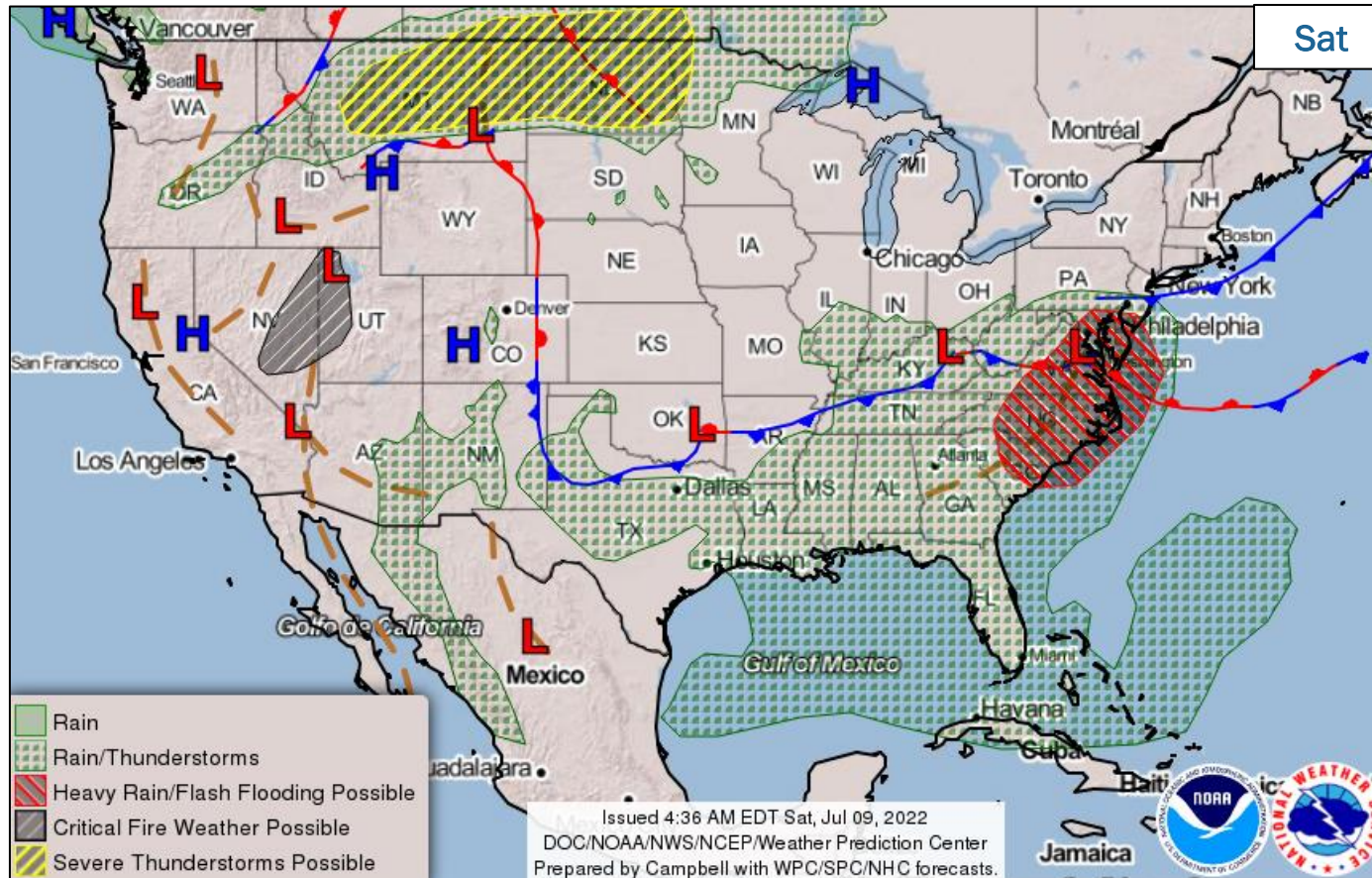
- Expected to form early next week south of the coast of Central America
- Formation chance – 48-hours: Low (near 0%) 5 day: Low (20%)

Atlantic



- No tropical cyclones expected during the next 5 days

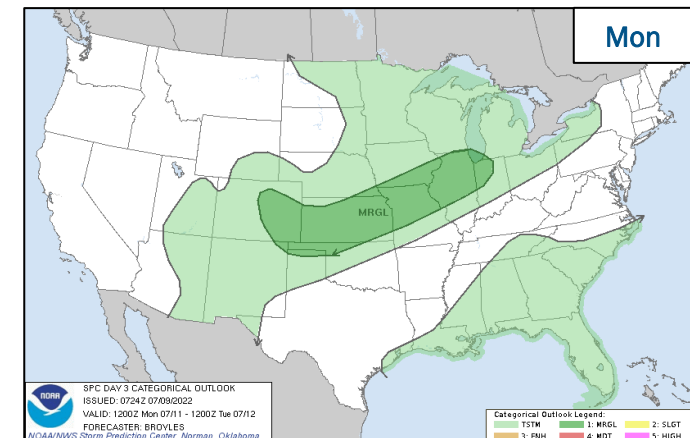
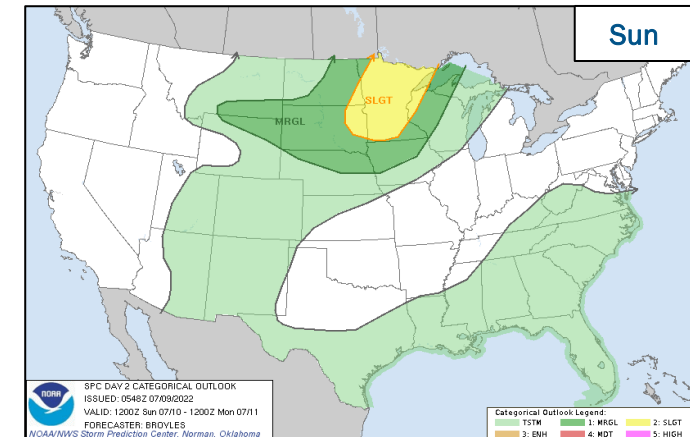
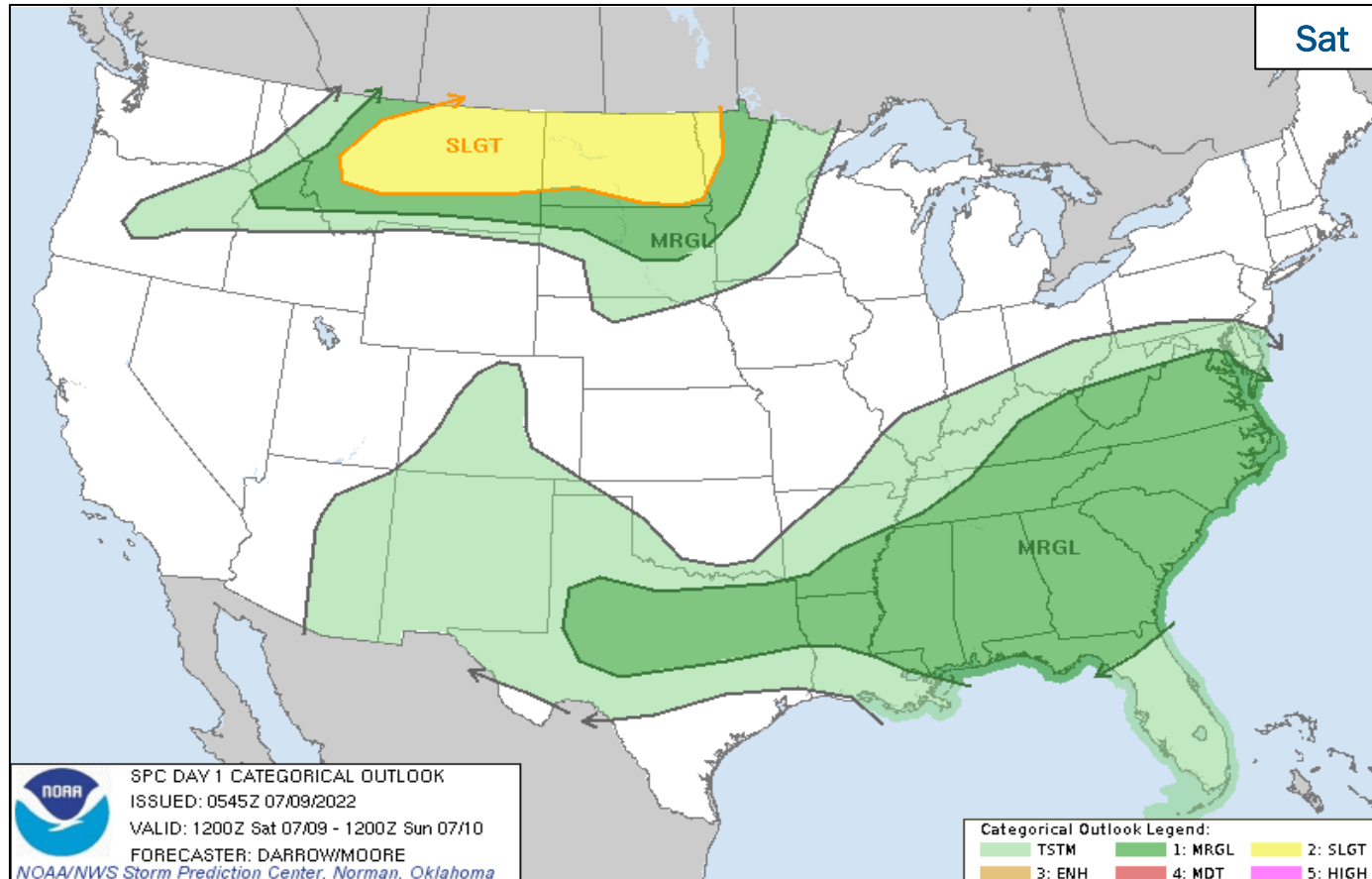
National Weather Forecast



FEMA

National Watch Center

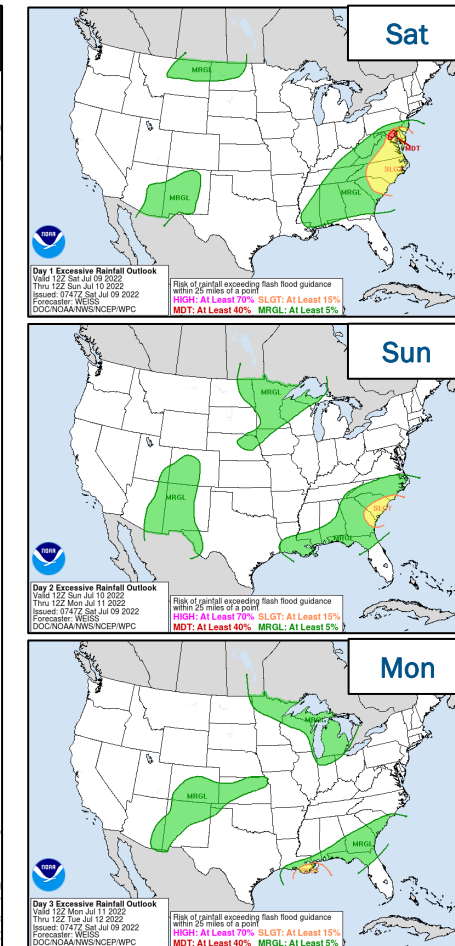
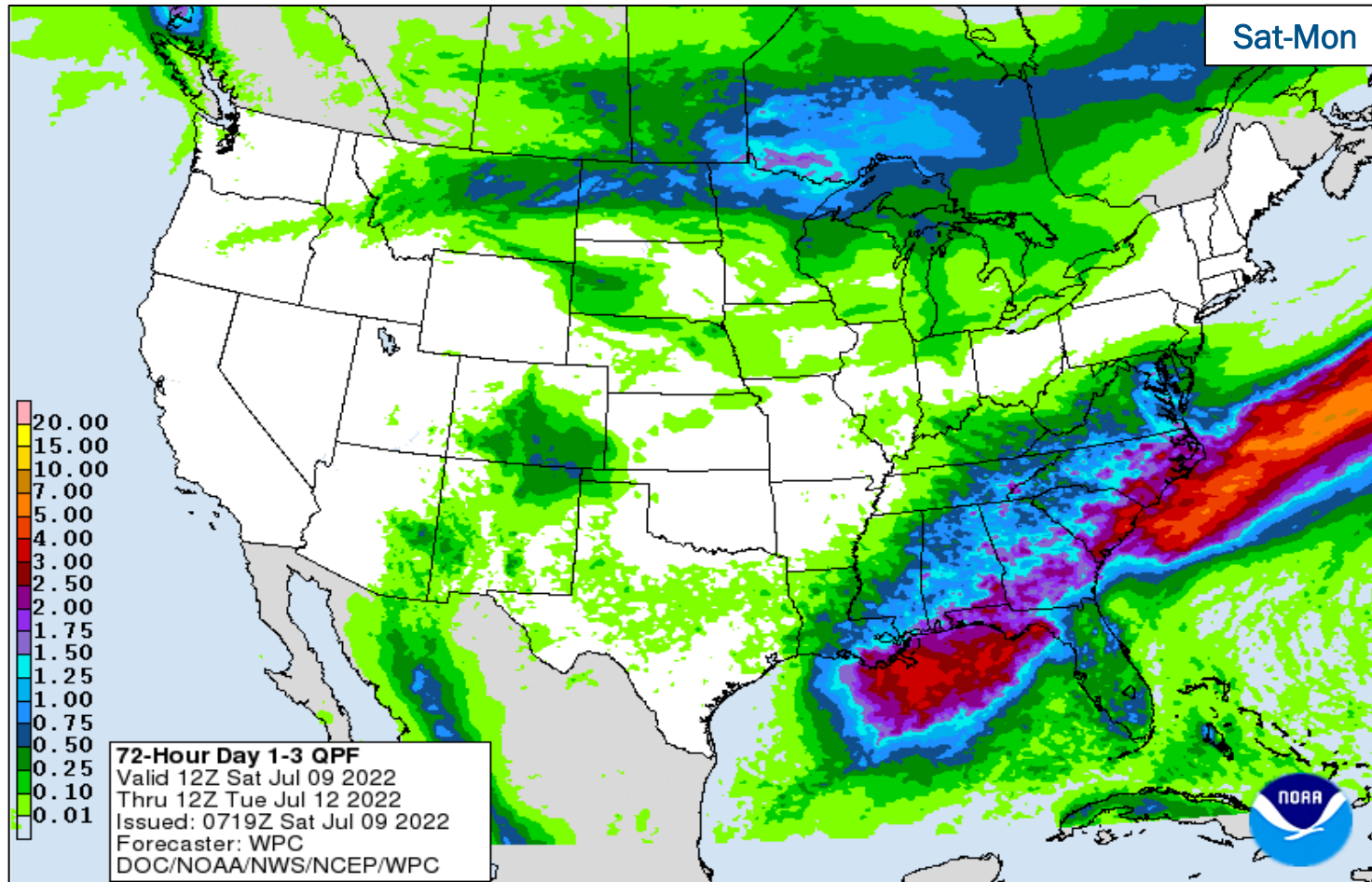
Severe Weather Outlook



FEMA

National Watch Center

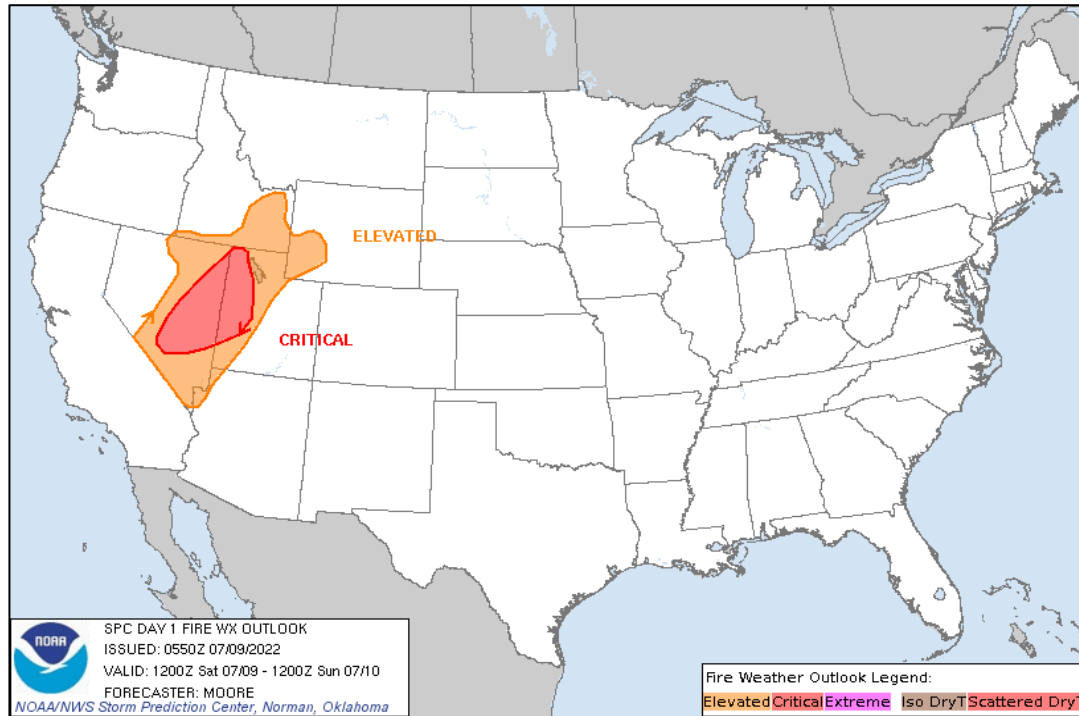
Precipitation & Excessive Rainfall



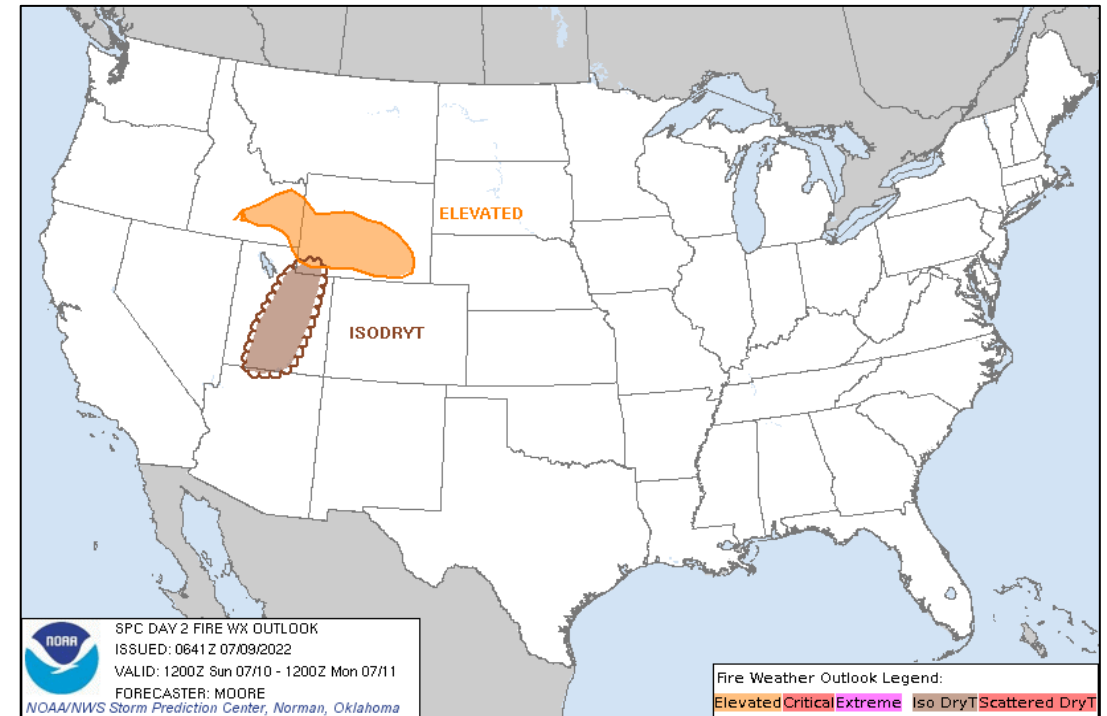
FEMA

National Watch Center

Fire Weather Outlook



Today



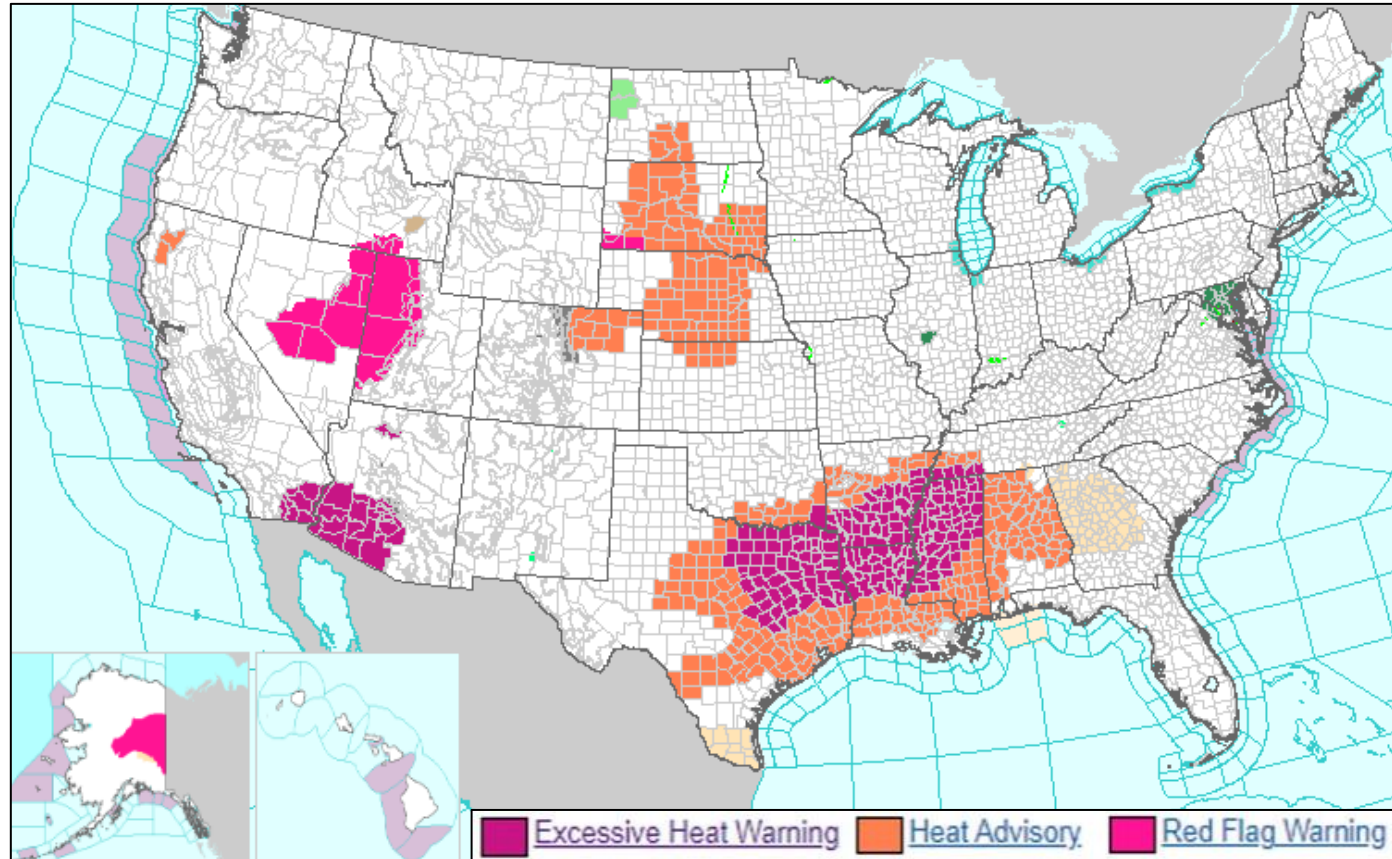
Tomorrow



FEMA

National Watch Center

Watches and Warnings

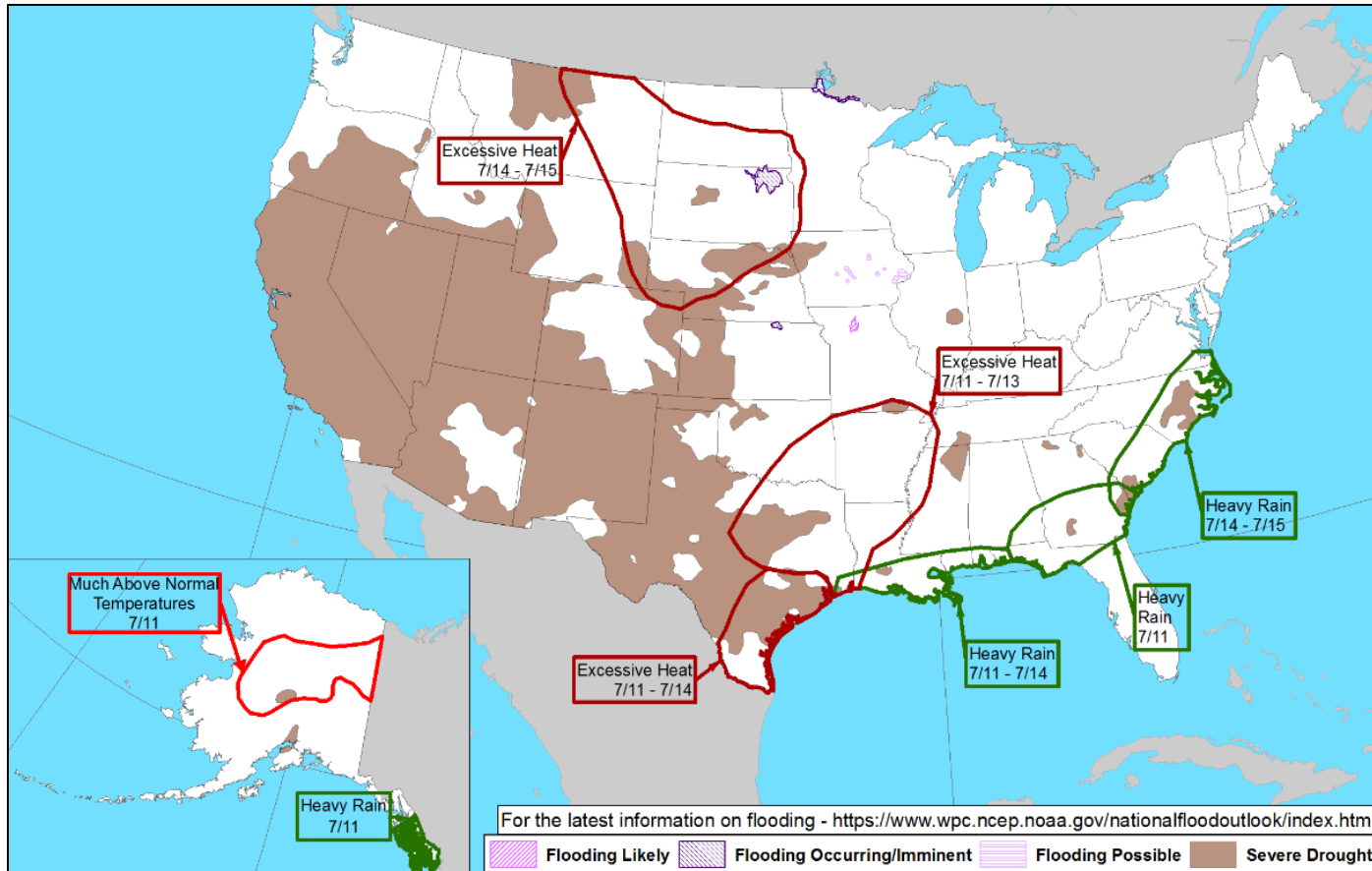


- Excessive Heat Warning in effect for over 20 million people
- Heat Advisory in effect for over 30 million people



FEMA

Hazards Outlook – Jul 11-15



FEMA

Wildfire Summary

Fire Name (Co., ST)	FMAG #	Acres Burned	Percent Contained	Evacuations	Structures (Homes / Other)			Fatalities / Injuries
					Threatened	Damaged	Destroyed	
Clear (Yukon-Koyukuk Census Area/Denali Borough, AK)	5442-FM-AK	65,884 (+3,908)	15% (+3)	M: 25	H: 160	H: 0	H: 1	1 / 7
				V: 0	O: 0	O: 0	O: 0	
Hard Castle (Bosque, TX)	5443-FM-TX	600	50% (+5)	M: 28	H: 10	H: 0	H: 1	0 / 0
				V: 0 (-772)	O: 0	O: 0	O: 0	

(Evacuations: M = Mandatory / V = Voluntary; Structures: H = Homes and Mixed Commercial/Residential / O = Non-residential Commercial/Other Minor Structures)



FEMA

National Watch Center

Joint Preliminary Damage Assessments

Region	State / Location	Incident	IA	Number of Counties		Start – End
			PA	Requested	Complete	
V	MN	Severe Storms, Tornadoes, and Flooding May 8-13	IA	0	0	7/5 – TBD
			PA	25	0	
VI	MCN (Muscogee Creek Nation)	Tornadoes, Severe Storms, and Flooding May 2-5	IA	1	1	5/16 – 5/24
			PA	1	0	5/16 – TBD
VIII	SD	Severe Storms, Extreme Winds, and Tornadoes June 11-13	IA	0	0	N/A
			PA	6	0	7/11 – TBD



FEMA

Declaration Approval – Minnesota

Declaration: Major Disaster Declaration – FEMA-4658-DR-MN

Requested: Jun 22

Date Approved: Jul 8

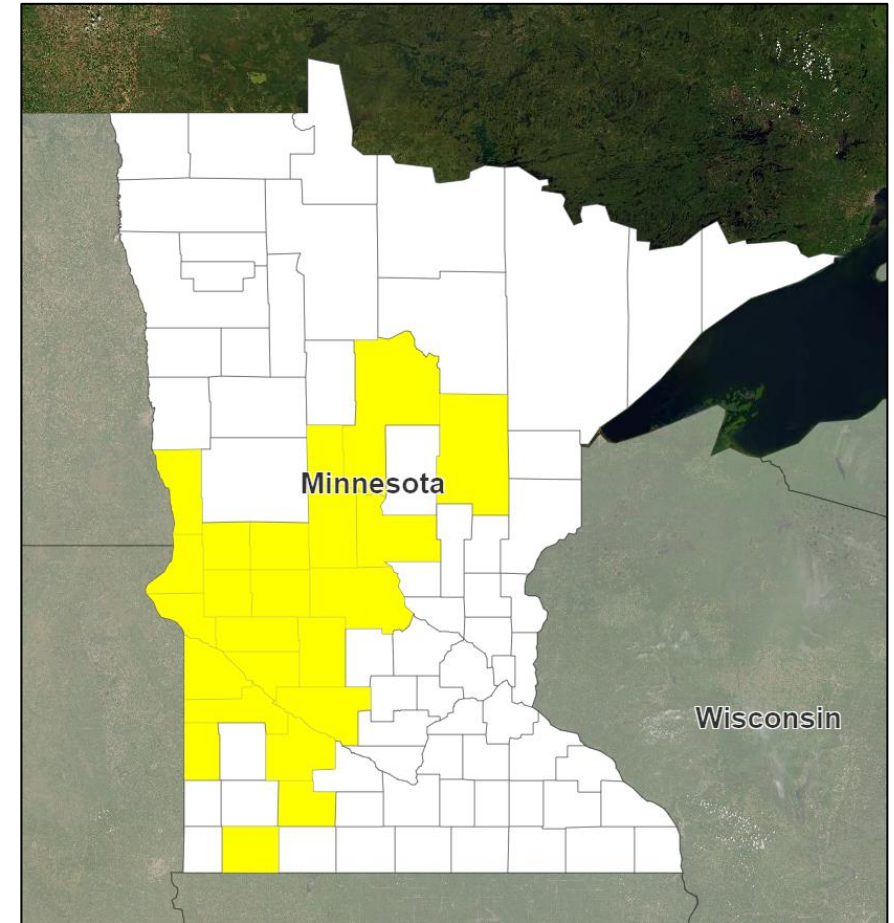
Incident: Severe Storms, Straight-Line Winds, Tornadoes, and Flooding

Incident Period: May 8-13

Provides:

- **PA Only:** 23 counties
- **Hazard Mitigation:** Statewide

FCO: Brian F. Schiller



■ PA



FEMA

National Watch Center

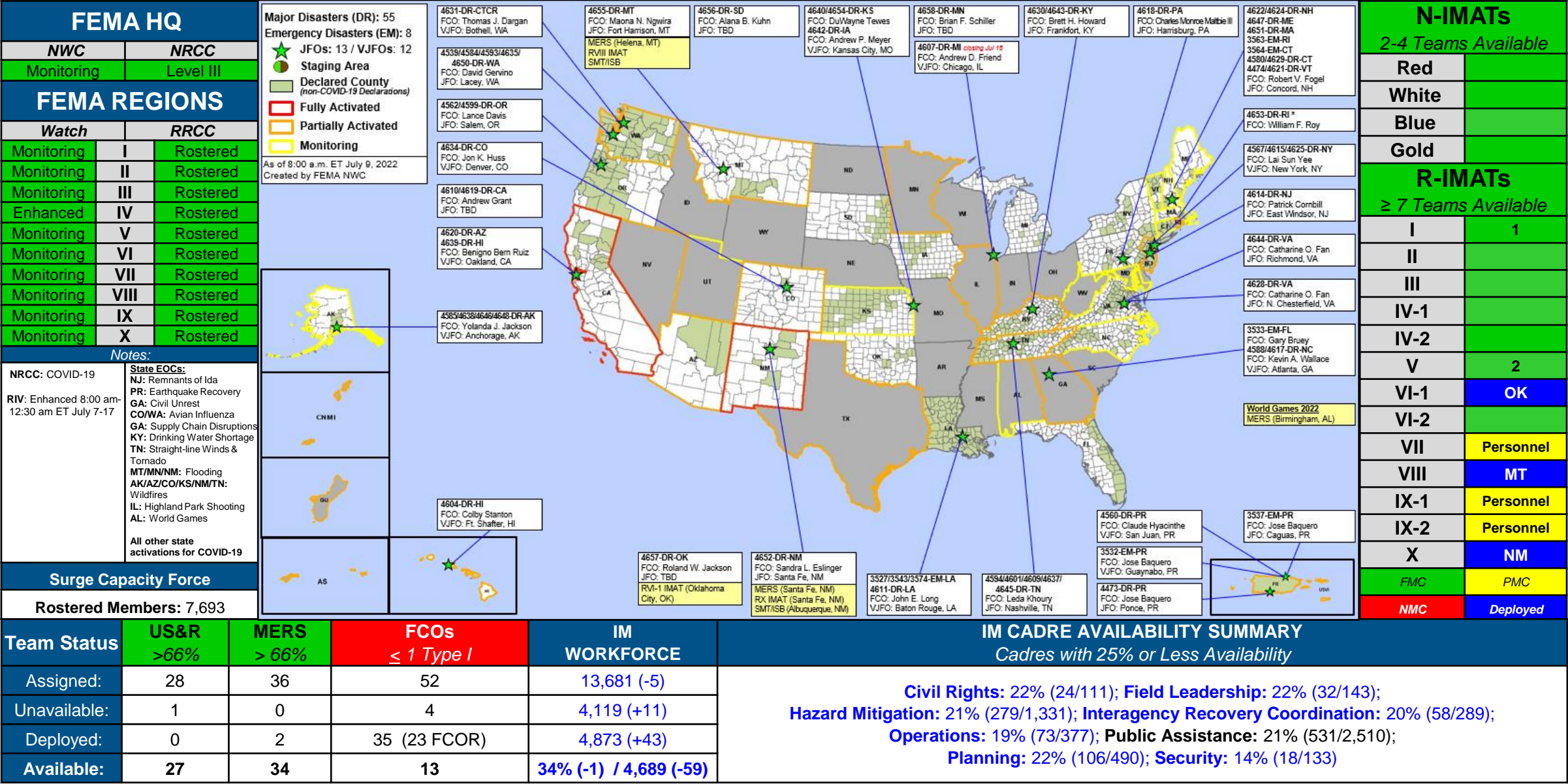
Declaration Requests in Process – 4

State / Tribe / Territory – Incident Description	Type	IA	PA	HM	Requested
MS – Severe Storm, Straight-line Winds, and Tornadoes	DR	X		X	Apr 28
MN – Severe Storms, Straight-line Winds, Tornadoes, and Flooding – Approved	DR		X	X	Jun 22
MN – Severe Storms, Straight-line Winds, and Flooding	DR		X	X	Jun 23
ND – Severe Winter Storm and Flooding	DR		X	X	Jun 23
AK – Landslide	DR		X	X	Jun 30



FEMA

FEMA Common Operating Picture



Team Status

US&R >66%

MERS > 66%

FCOs ≤ 1 Type I

IM WORKFORCE

Assigned:

28

36

52

13,681 (-5)

Unavailable:

1

0

4

4,119 (+11)

Deployed:

0

2

35 (23 FCOR)

4,873 (+43)

Available:

27

34

13

34% (-1) / 4,689 (-59)

IM CADRE AVAILABILITY SUMMARY

Cadres with 25% or Less Availability

Civil Rights: 22% (24/111); Field Leadership: 22% (32/143);

Hazard Mitigation: 21% (279/1,331); Interagency Recovery Coordination: 20% (58/289);

Operations: 19% (73/377); Public Assistance: 21% (531/2,510);

Planning: 22% (106/490); Security: 14% (18/133)



FEMA

Helping people before, during, and after disasters.



Scan to subscribe to this briefing.