



# FEMA

## Daily Operations Briefing

Thursday, July 9, 2020

8:30 a.m. ET

# National Current Operations & Monitoring



FEMA

## **Significant Incidents or Threats:**

- Severe thunderstorms possible – Southern/Central Plains; Mississippi Valley; Great Lakes
- Heavy rain and flash flooding possible – Southern/Central Plains; Mississippi Valley; Great Lakes
- COVID-19

## **Tropical Activity:**

- Atlantic: Invest 98L – High (80%)
- Eastern Pacific:
  - Tropical Storm Cristina
  - Disturbance 1 – Medium (60%)
- Central Pacific: No new tropical cyclones expected during the next five days
- Western Pacific: No activity affecting U.S. interests

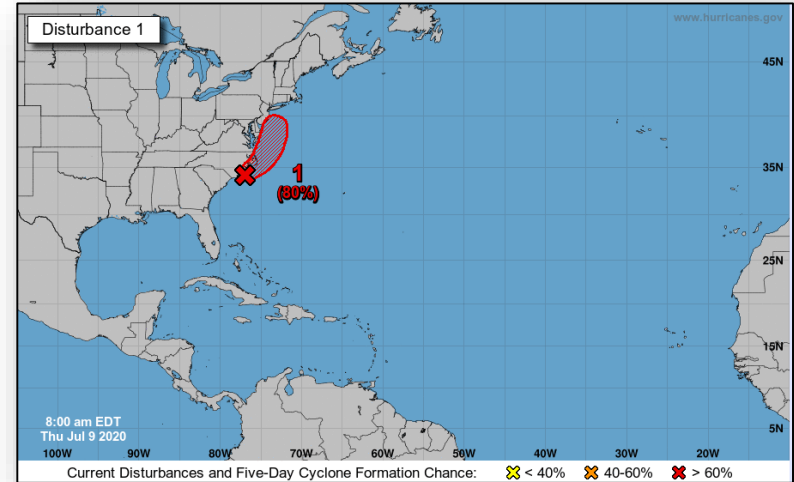
**Declaration Activity:** Major Disaster Declaration Request - Mississippi

# Tropical Outlook – Atlantic



## **Invest 98L** *(as of 8:00 a.m. ET)*

- Located 60 miles E of Wilmington, NC
- Expected to move NE or NNE near or just offshore of the NC Outer Banks later today, then along the Mid-Atlantic coast tonight through Friday night
- A tropical or subtropical cyclone will likely form later today or tonight
- Regardless of development, expected to produce locally heavy rainfall that could cause some flash flooding across portions of eastern NC, the coastal Mid-Atlantic, and southern New England coasts during the next few days
- Formation chance through 48 hours: High (80%)
- Formation chance through 5 days: High (80%)



# Tropical Outlook – Eastern Pacific

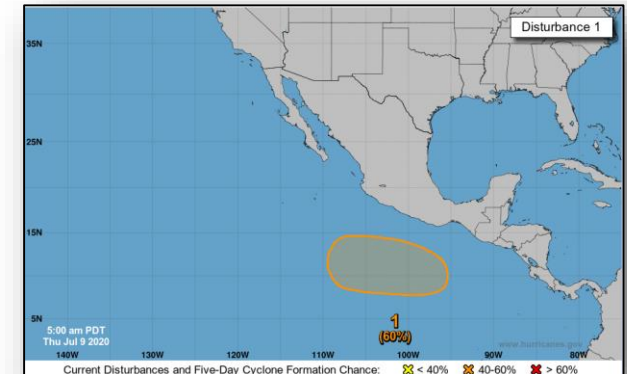


## Tropical Storm Cristina (Advisory #11 as of 5:00 a.m. ET)

- 370 miles WSW of Manzanillo, Mexico
- Moving NW at 12 mph; on the forecast track, it should remain well offshore the coast of Mexico
- Maximum sustained winds 65 mph; forecast to become a hurricane by Friday
- Tropical storm force winds extend 70 miles

## Disturbance 1 (as of 8:00 a.m. ET)

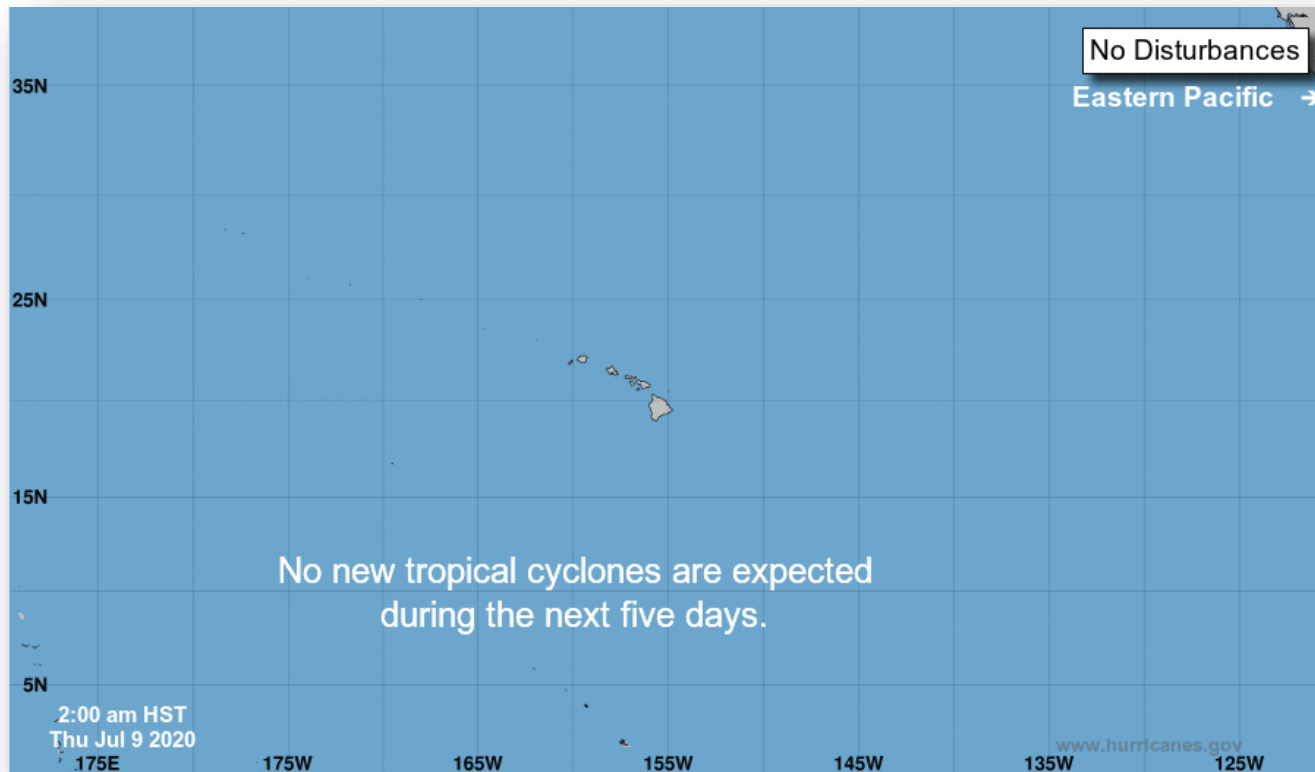
- Forecast to form S of the Gulf of Tehuantepec
- A tropical depression could form early next week while it moves W well south of the coast of Mexico
- Formation chance through 48 hours: Low (near 0%)
- Formation chance through 5 days: Medium (60%)



# Tropical Outlook – Central Pacific



FEMA



# COVID-19 Update



FEMA

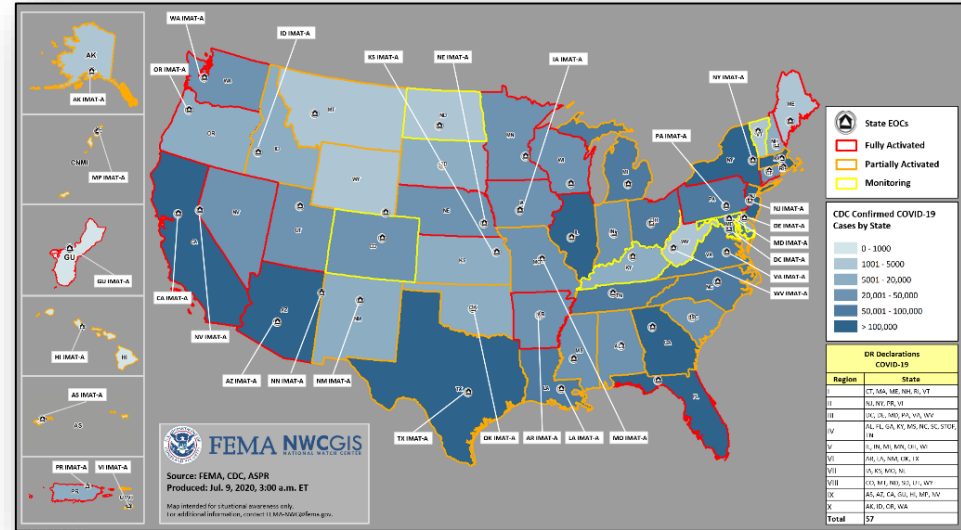
**Situation:** Upward trajectory in COVID-19 case count continues across 19 (-12) states, with 16 states in a plateau status, including NC, TX and AZ. Federal medical support continues to surge to TX and AZ with requests in process for CA and FL. 31,555 (-156) Federal employees deployed / activated; 2,309 FEMA employees deployed. Nationwide Testing: 39,011,749 (+1,752,928) cumulative as of July 8.

Cases of COVID-19 continue to increase throughout the world

- Confirmed Cases of COVID-19
  - United States: 2,982,900 (+50,304)
  - Worldwide: 11,500,302 (+172,512)
- Deaths caused by COVID-19
  - United States: 131,065 (+932)
  - Worldwide: 535,759 (+3,419)

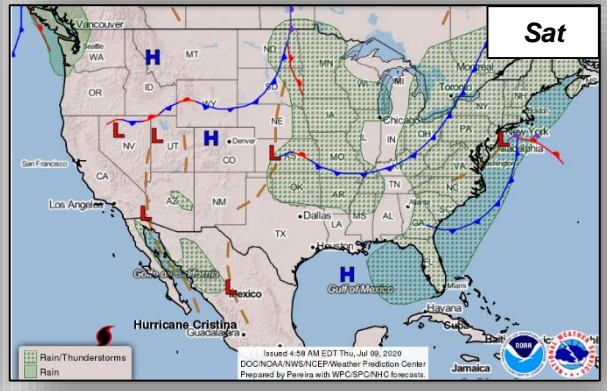
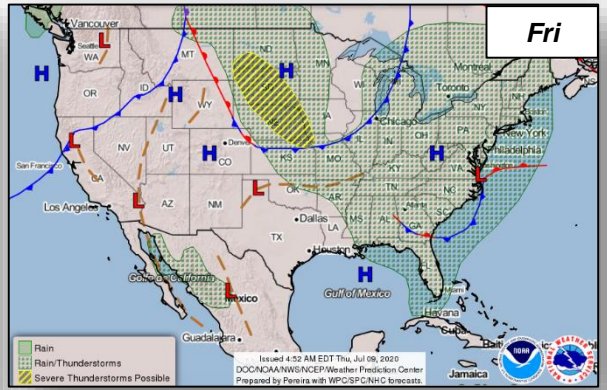
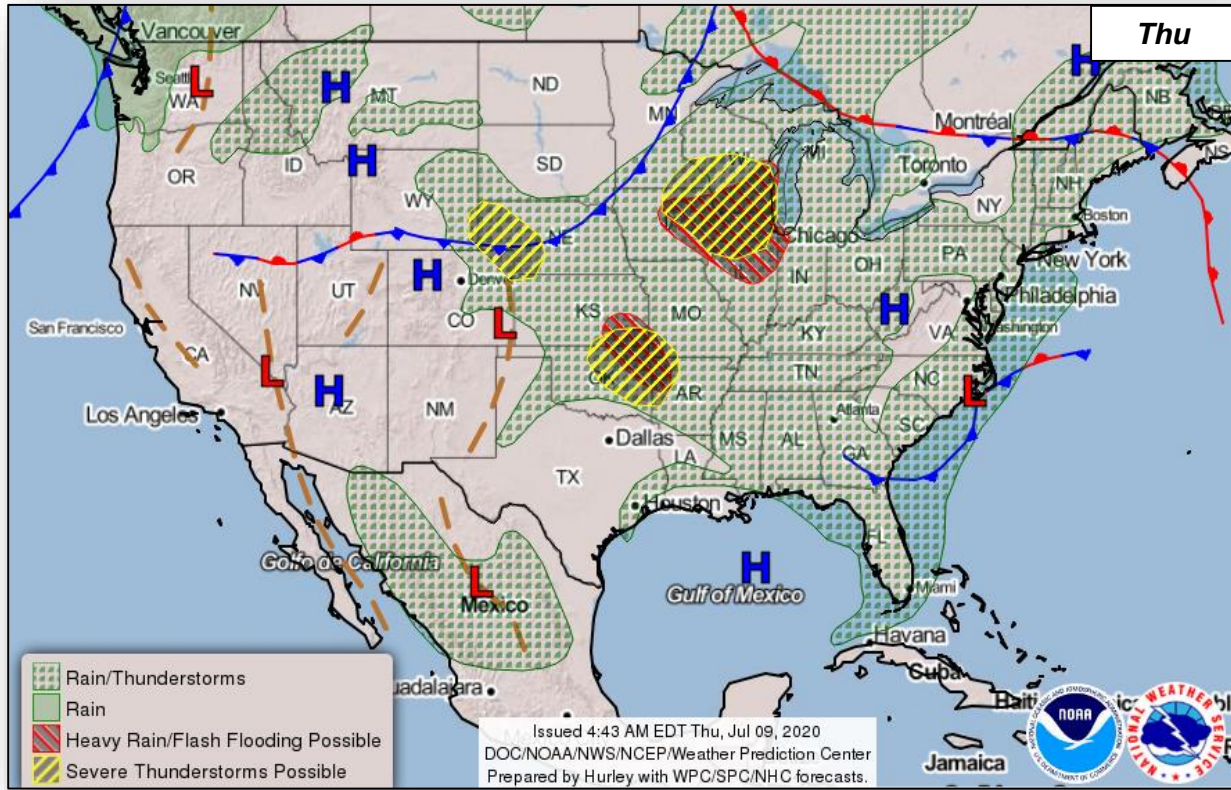
## Response:

- NRCC at Level I
- Regions II RRCC at Level II
- Regions I, III, VI, & X RRCCs at Level III
- Regions VII, VIII, & IX RRCCs are rostered
- Regions IV, VII, VIII, & IX COVID-19 response being worked from the Virtual JFO
- NWC, all RWCs, and MOCs are monitoring

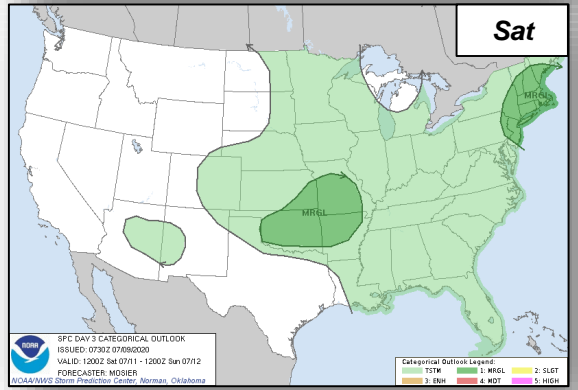
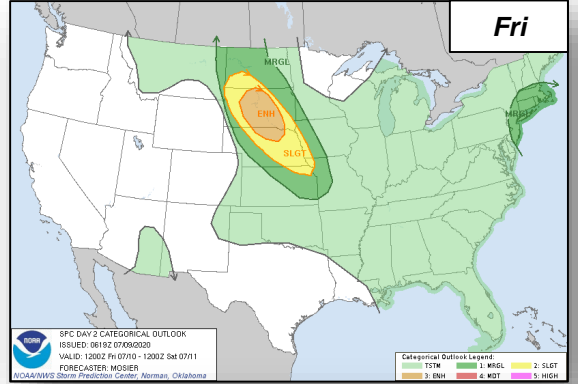
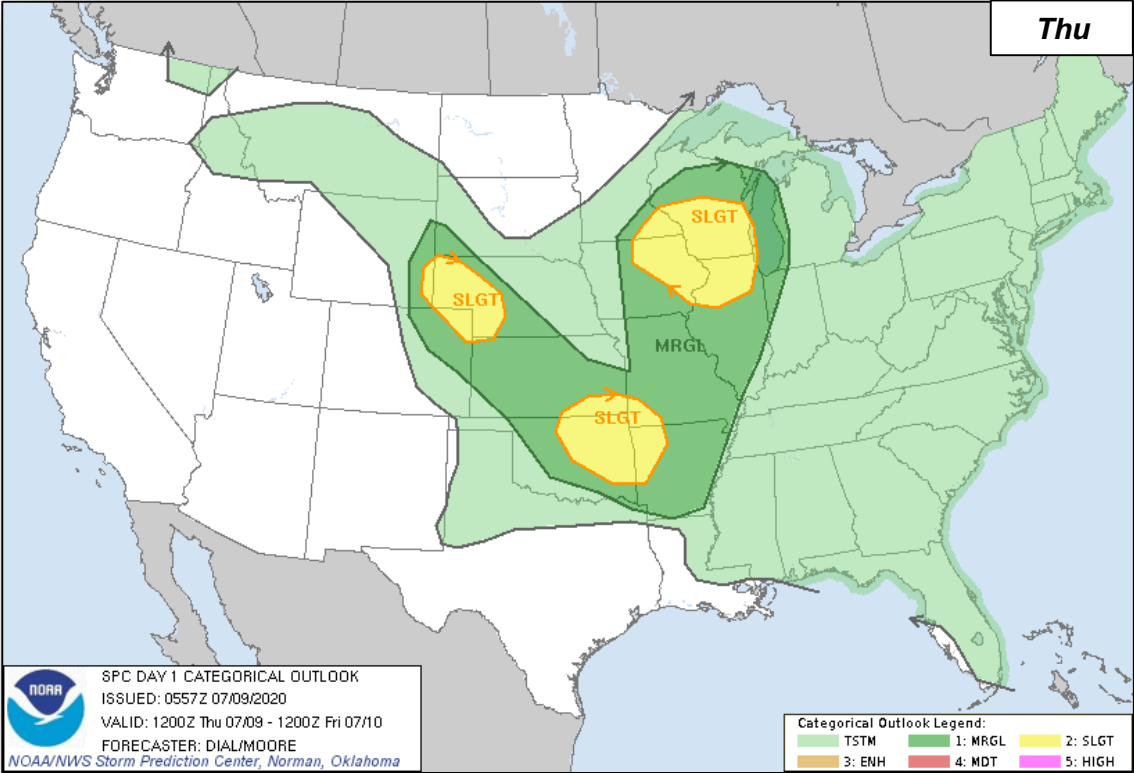


(COVID-19 SLB, July 8)

# National Weather Forecast

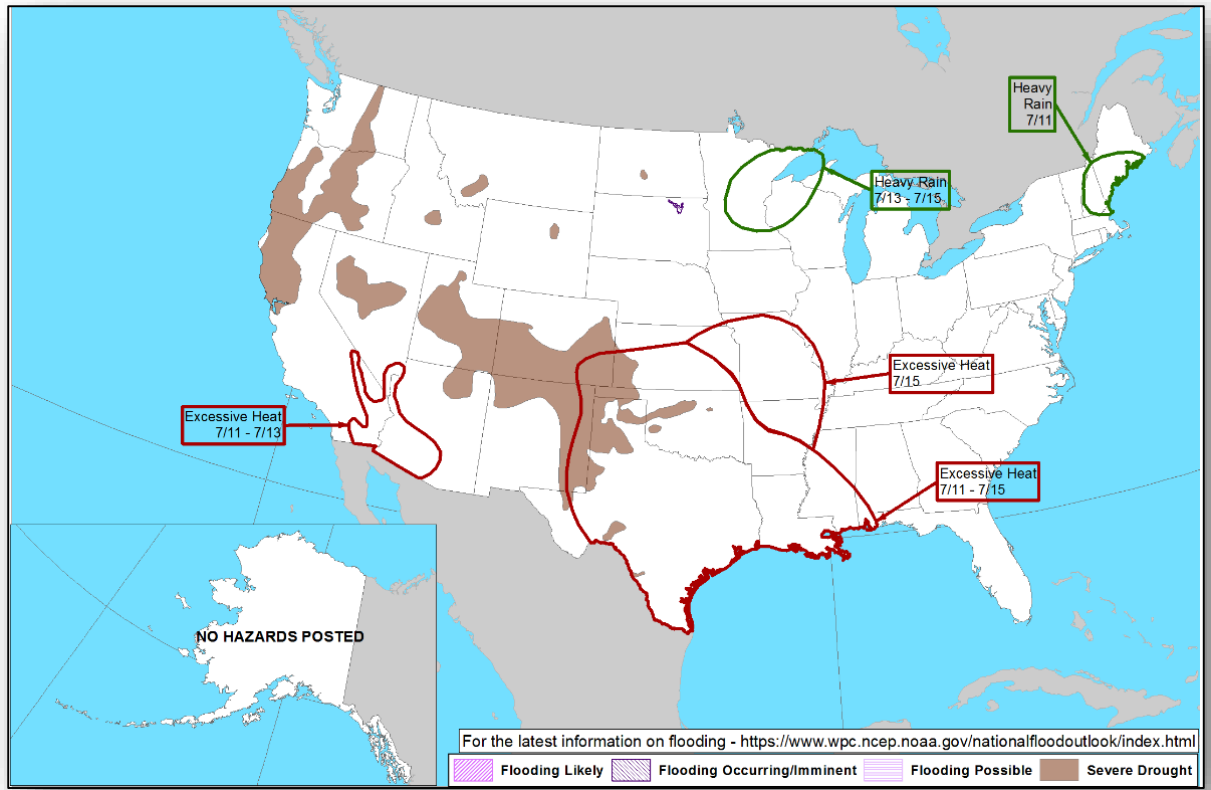


# Severe Weather Outlook





# Hazards Outlook – Jul 11-15



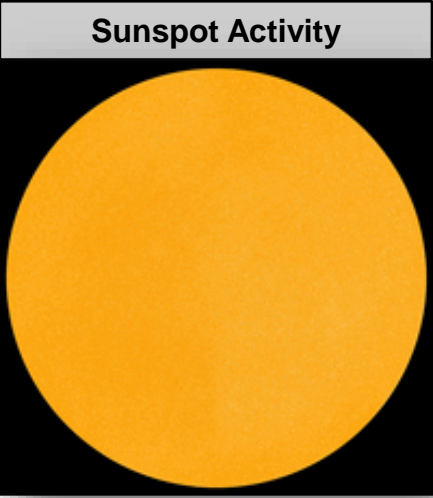

# Space Weather



FEMA

	Space Weather Activity	Geomagnetic Storms	Solar Radiation	Radio Blackouts
Past 24 Hours	None	None	None	None
Next 24 Hours	None	None	None	None

For further information on NOAA Space Weather Scales refer to: <http://www.swpc.noaa.gov/noaa-scales-explanation>



# Wildfire Summary



FEMA

Fire Name (County, ST)	FMAG #	Acres Burned	Percent Contained	Evacuations	Structures (Homes / Other)			Fatalities / Injuries
					Threatened	Damaged	Destroyed	
Numbers Fire (Douglas County, NV)	5319-FM-NV	17,296 (+12,796)	20%	M: 50	H: 350	H: 0	H: 3 (+2)	0 / 1
				V: 0	O: 0	O: 0	O: 40 (+30)	

*Evacuations: M = Mandatory / V = Voluntary*

*Structures: H = Homes and Mixed Commercial/Residential / O = Nonresidential Commercial/Other Minor Structures*

# Declaration Request



**Declaration:** Major Disaster – Mississippi  
**Requested:** July 7, 2020

**Incident:** Tropical Storm Cristobal  
**Incident Period:** June 7-8, 2020

**Includes:**

- **PA Only:** 3 counties
- **Hazard Mitigation:** Statewide



■ PA

# Declaration Requests in Process – 13



FEMA

State / Tribe / Territory – Incident Description	Type	IA	PA	HM	Requested
HI – Severe Storms and Flooding	DR		X	X	Apr 27
UT – Earthquake and Aftershocks	DR	X	X	X	May 15
Poarch Band of Creek Indians – COVID-19 Pandemic	DR	X	X		May 15
ND – Flooding	DR		X	X	May 25
AL – Severe Storms, Tornadoes, Straight-line Winds, and Flooding	DR		X	X	May 27
TN – Severe Storms, Straight-line Winds, and Flooding	DR		X	X	Jun 2
MS – Severe Storms, Tornadoes, Straight-line Winds, and Flooding	DR		X	X	Jun 4
AL – Severe Storms, Straight-line Winds, and Tornadoes	DR		X	X	Jun 8
AR – Severe Storm and Straight-line Winds	DR		X	X	Jun 10
MI – Severe Storms and Flooding	DR	X	X	X	Jun 15
MO – Severe Storms, Tornadoes, Straight-line Winds, and Flooding	DR		X	X	Jun 16
MN – Fire Damage as a result of Civil Unrest	DR		X	X	Jul 2
MS – Tropical Storm Cristobal	DR		X	X	Jul 7

# FEMA Common Operating Picture

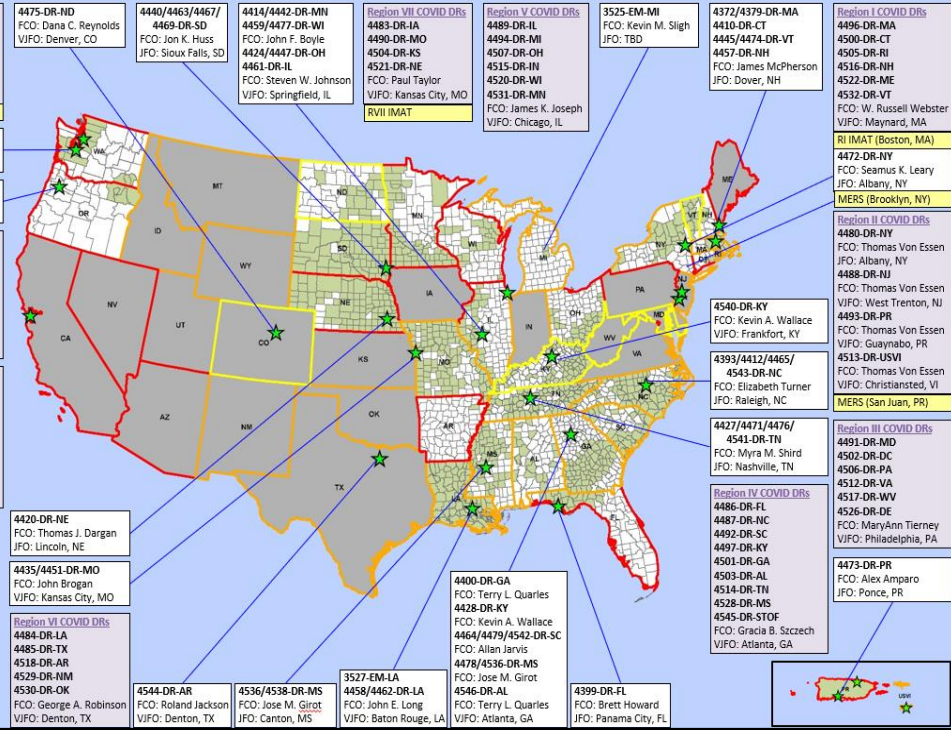


FEMA

FEMA HQ		
<b>NWC</b>	<b>NRCC</b>	
Monitoring	Level I	
FEMA REGIONS		
<b>WATCH</b>	<b>RRCC</b>	
Monitoring	I	Level III
Monitoring	II	Level II
Monitoring	III	Level III
Monitoring	IV	Rostered
Monitoring	V	Level III
Monitoring	VI	Level III
Alt Location	VII	Rostered
Monitoring	VIII	Rostered
Monitoring	IX	Rostered
Monitoring	X	Level III

Major Disasters (DR): 104  
 Emergency Disasters (EM): 97  
 JFOs: 9 / VJFOs: 17  
 Staging Area  
 Distribution Center (DC)  
 Declared County (non-COVID-19 declarations)  
 Fully Activated  
 Partially Activated  
 Monitoring

As of 3:00 a.m. ET July 9, 2020  
 Created by FEMA NWC



- Region II COVID DRs**  
 4481-DR-WA  
 4499-DR-OR  
 4533-DR-AK  
 4534-DR-AK  
 FCO: Michael F. O'Hare  
 VJFO: Bothell, WA  
 RX IMAT
- 4539-DR-WA  
 FCO: Timothy B. Manner  
 VJFO: Camp Murray, WA
- 4519-DR-OR  
 FCO: Dolph A. Diemont  
 VJFO: Salem, OR
- Region VIII COVID DRs**  
 4498-DR-CO  
 4508-DR-MT  
 4509-DR-ID  
 4525-DR-UT  
 4527-DR-SD  
 4535-DR-WY  
 FCO: Lee K. dePalo  
 VJFO: Denver, CO
- Region IX COVID DRs**  
 4482-DR-CA  
 4495-DR-GU  
 4510-DR-HI  
 4511-DR-CNMI  
 4523-DR-NV  
 4524-DR-AZ  
 4537-DR-AS  
 FCO: Robert J. Fenton  
 VJFO: Oakland, CA
- 4420-DR-NE  
 FCO: Thomas J. Dargan  
 VJFO: Lincoln, NE
- 4435/4451-DR-MO  
 FCO: John Brogan  
 VJFO: Kansas City, MO
- Region VI COVID DRs**  
 4484-DR-LA  
 4485-DR-TX  
 4518-DR-AR  
 4529-DR-MI  
 4530-DR-OK  
 FCO: George A. Robinson  
 VJFO: Denton, TX
- 4544-DR-AR  
 FCO: Roland Jackson  
 VJFO: Denton, TX
- 4536/4538-DR-MS  
 FCO: Jose M. Girot  
 VJFO: Canton, MS
- 3537-EM-LA  
 FCO: John E. Long  
 VJFO: Baton Rouge, LA
- 4400-DR-GA  
 FCO: Terry L. Quarles  
 4428-DR-KY  
 FCO: Kevin A. Wallace  
 4464/4479/4542-DR-SC  
 FCO: Allan Jarvis  
 4478/4536-DR-MS  
 FCO: Jose M. Girot  
 4546-DR-AL  
 FCO: Terry L. Quarles  
 VJFO: Atlanta, GA
- 4399-DR-FL  
 FCO: Brett Howard  
 VJFO: Panama City, FL
- Region VII COVID DRs**  
 4483-DR-IA  
 4490-DR-MO  
 4504-DR-KS  
 4521-DR-NE  
 FCO: Paul Taylor  
 VJFO: Kansas City, MO  
 RVII IMAT
- Region V COVID DRs**  
 4489-DR-IL  
 4494-DR-MI  
 4507-DR-OH  
 4515-DR-IN  
 4520-DR-WI  
 4531-DR-MN  
 FCO: James K. Joseph  
 VJFO: Chicago, IL
- 3525-EM-MI  
 FCO: Kevin M. Sligh  
 VJFO: TBD
- 4372/4379-DR-MA  
 4419-DR-CT  
 4445/4474-DR-VT  
 4457-DR-NH  
 FCO: James McPherson  
 VJFO: Dover, NH
- Region I COVID DRs**  
 4495-DR-MA  
 4500-DR-CT  
 4505-DR-RI  
 4516-DR-NH  
 4522-DR-ME  
 4532-DR-VT  
 FCO: W. Russell Webster  
 VJFO: Maynard, MA  
 RI IMAT (Boston, MA)  
 4472-DR-NY  
 FCO: Seamus K. Leary  
 VJFO: Albany, NY  
 MERS (Brooklyn, NY)
- Region II COVID DRs**  
 4480-DR-NY  
 FCO: Thomas Von Essen  
 VJFO: Albany, NY  
 4488-DR-NJ  
 FCO: Thomas Von Essen  
 VJFO: West Trenton, NJ  
 4493-DR-PR  
 FCO: Thomas Von Essen  
 VJFO: Frankfort, KY  
 4393/4412/4465/  
 4543-DR-NC  
 FCO: Elizabeth Turner  
 VJFO: Raleigh, NC
- Region III COVID DRs**  
 4491-DR-MD  
 4502-DR-DC  
 4506-DR-PA  
 4512-DR-VA  
 4517-DR-WV  
 4526-DR-DE  
 FCO: MaryAnn Tierney  
 VJFO: Philadelphia, PA
- 4473-DR-PR  
 FCO: Alex Amparo  
 VJFO: Ponce, PR
- 4540-DR-KY  
 FCO: Kevin A. Wallace  
 VJFO: Frankfort, KY
- 4393/4412/4465/  
 4543-DR-NC  
 FCO: Elizabeth Turner  
 VJFO: Raleigh, NC
- 4427/4471/4476/  
 4541-DR-TN  
 FCO: Myra M. Shird  
 VJFO: Nashville, TN
- Region IV COVID DRs**  
 4486-DR-FL  
 4487-DR-NC  
 4492-DR-SC  
 4497-DR-KY  
 4501-DR-GA  
 4503-DR-AL  
 4514-DR-TN  
 4528-DR-MS  
 4545-DR-STOF  
 FCO: Gracia B. Szczech  
 VJFO: Atlanta, GA

N-IMATs	
3 Teams	
Red	
Blue	
Gold	

R-IMATs	
≥ 7 Teams	
I	RRCC
II	
III	
IV-1	
IV-2	Virtual SC
V	
VI-1	
VI-2	
VII	VJFO-COVID
VIII	
IX-1	
IX-2	
X	RRCC

**Notes:**  
 NRCC and RRCCs activated for COVID-19  
 GA: Flooding  
 MS: Flooding  
 PR : Earthquake  
 TN: Tornadoes  
 All EOCs activated for COVID-19

Team:	US&R	MERS	FCOs	FDRCS	IM WORKFORCE
Status	>65%	>66%	= 2 Type I	= 2	
Assigned:	28	36	47	11	13,730 ▲
Unavailable	3	0	0	0	2,902 ▲
Deployed:	0	0	39 (+1)	9	5,599 ▲
Available:	25	36	8 (-1)	2	5,229 / 38% ▼

**IM CADRE AVAILABILITY SUMMARY**  
 Cadres with 25% or Less Availability

FL 17% (28/161); PA 20% (624/3,123); PLAN 23% (97/426); SAF 18% (10/56)



# FEMA

**FEMA's mission is helping people before, during, and after disasters.**

Click [here](#) to subscribe to this briefing.