

FEMA National Watch Center

# Daily Operations Briefing

Thursday, July 3, 2025

8:30 a.m. ET



**FEMA**

# National Current Ops / Monitoring

---

## New Significant Incidents / Ongoing Ops

- No new significant incidents / operations

## Hazard Monitoring

- Severe Thunderstorms – Northern Plains, Mid-Atlantic, Northeast
- Heavy Rain / Flash Flooding – Southern Plains, Southeast
- Fire Weather – Central Great Basin, Northern Intermountain
- Tropical Activity:
  - Atlantic – Disturbance 1: Medium (60%)
  - Eastern Pacific – Tropical Storm Flossie; Disturbance 1: High (80%)

---

## Disaster Declaration Activity

- No new declaration activity

## Event Monitoring

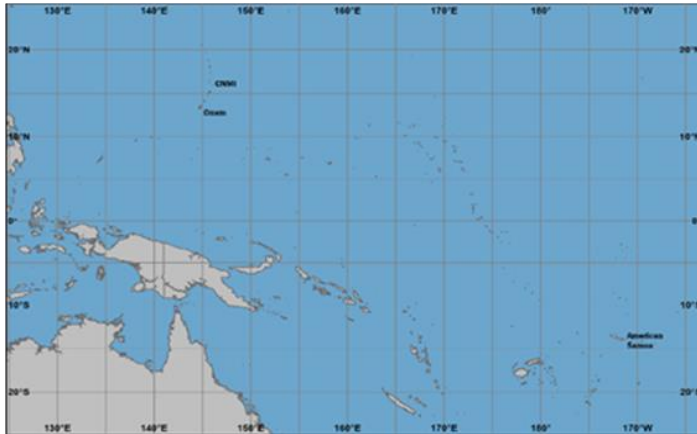
- No new significant events



**FEMA**

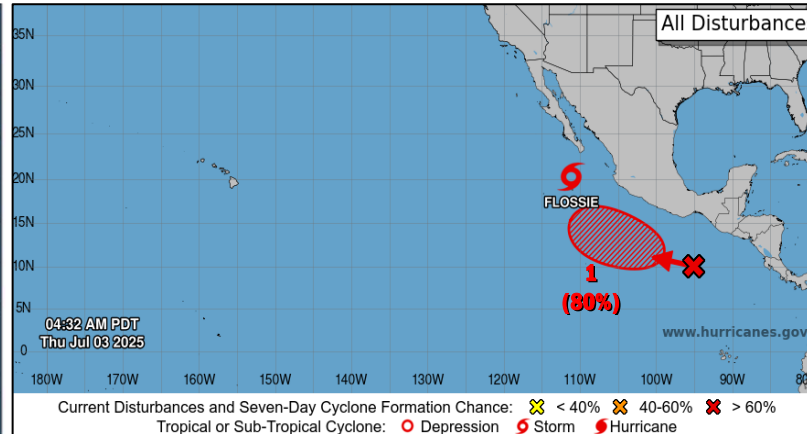
# Tropical Outlook

## Western Pacific



- No tropical cyclones threatening the U.S. territories

## Central and Eastern Pacific



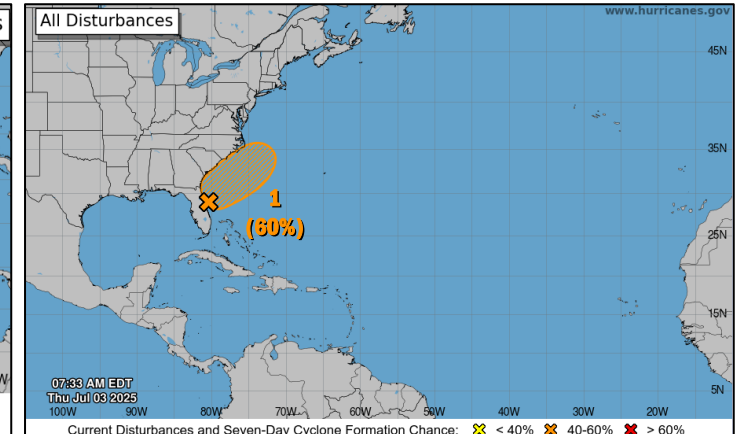
### Tropical Storm Flossie: (Advisory #17, as of 5:00 a.m. ET)

- Located 205 miles S of Cabo San Lucas, Mexico
- Moving WNW at 9 mph
- Maximum sustained winds 60 mph
- Steady weakening is expected during the next day or so; forecast to become a post-tropical remnant low today

### Disturbance 1: (as of 8:00 a.m. ET)

- Tropical wave located several hundred miles SSW of Tehuantepec
- Environmental conditions appear conducive for some gradual development during the next few days, and a tropical depression is likely to form over the weekend or early next week
- Formation chance: 48-hour: Low (30%); 7-day: High (80%)

## Atlantic



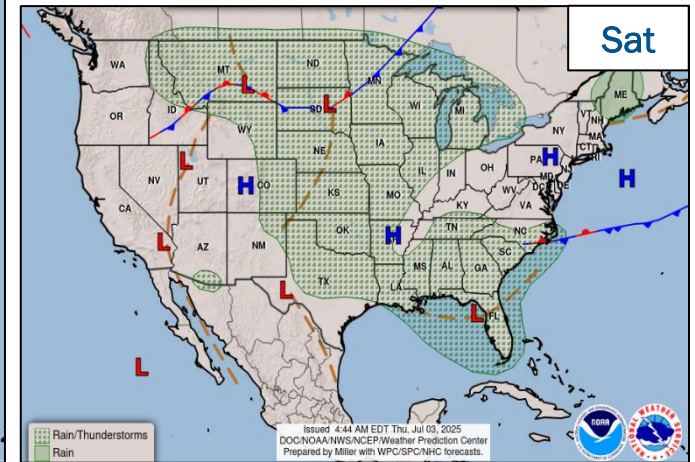
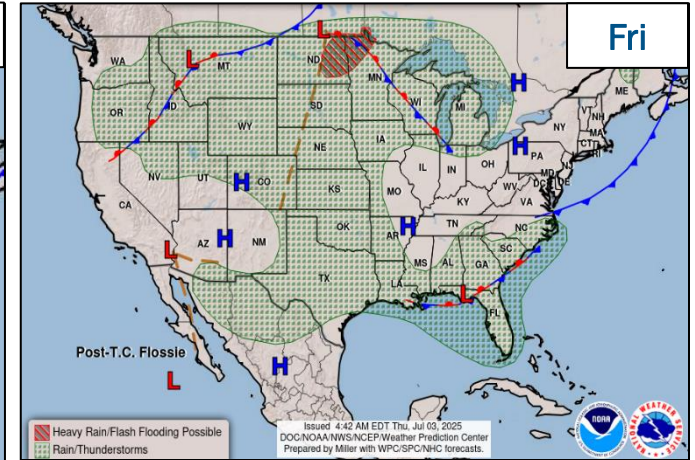
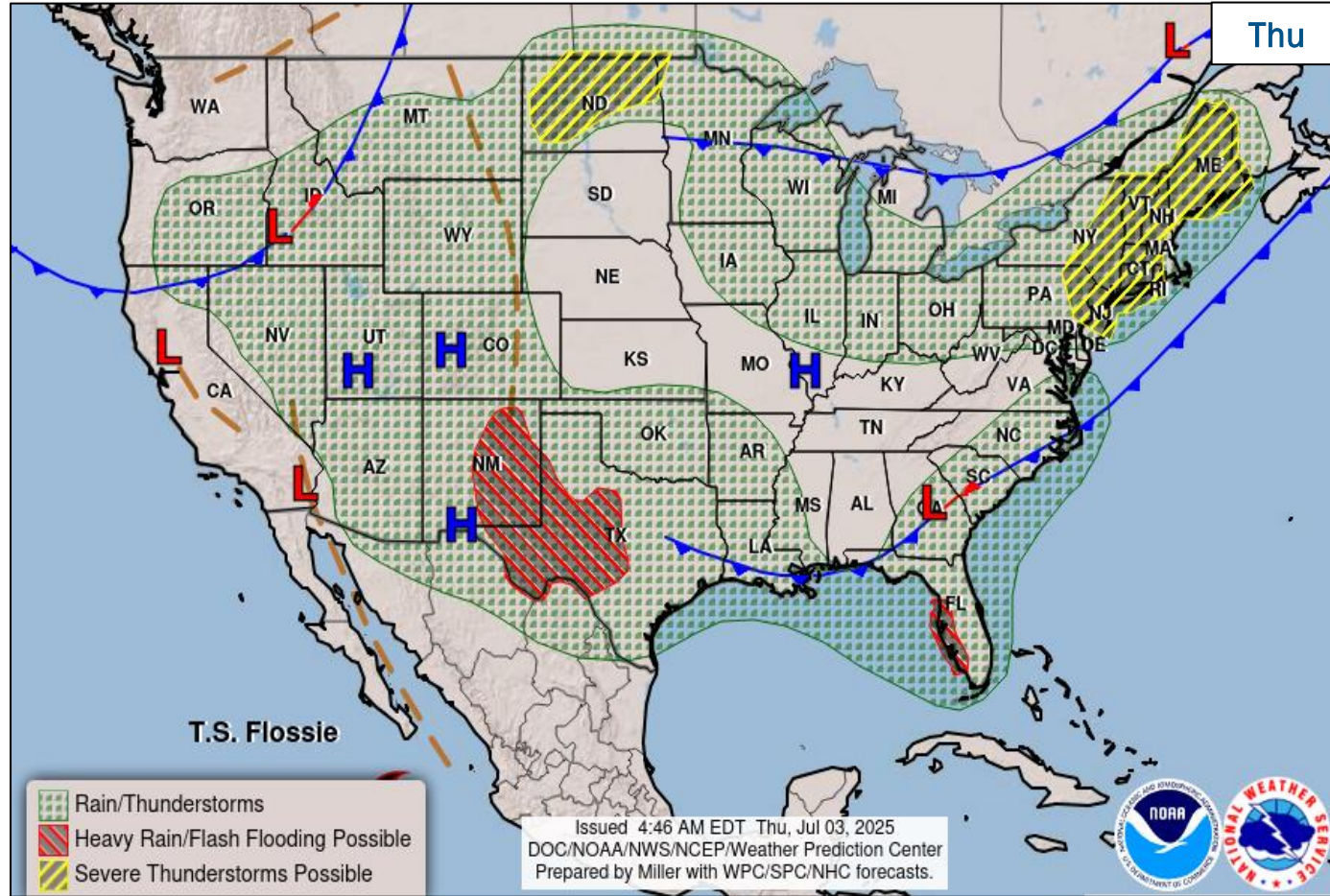
### Disturbance 1: (as of 8:00 a.m. ET)

- An area of low pressure may develop near Florida or the Atlantic coast of the Southeastern U.S.
- Some slow development is possible; a tropical or subtropical depression could form over the weekend or early next week
- Formation chance: 48-hour: Low (20%); 7-day: Medium (60%)



# FEMA

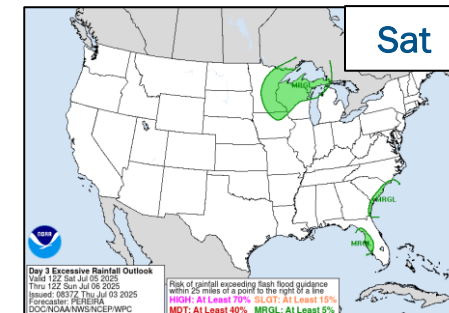
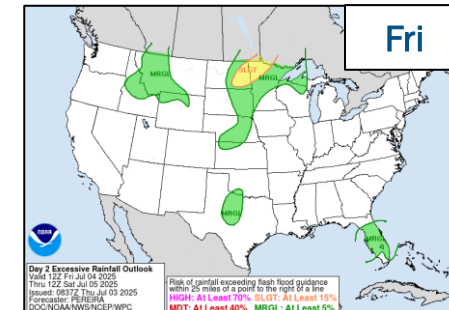
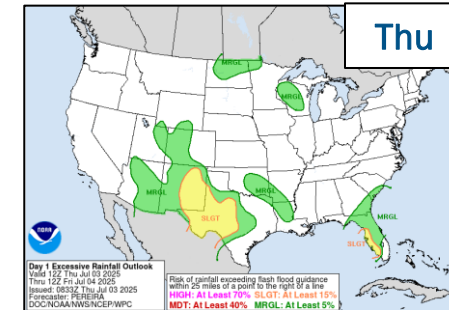
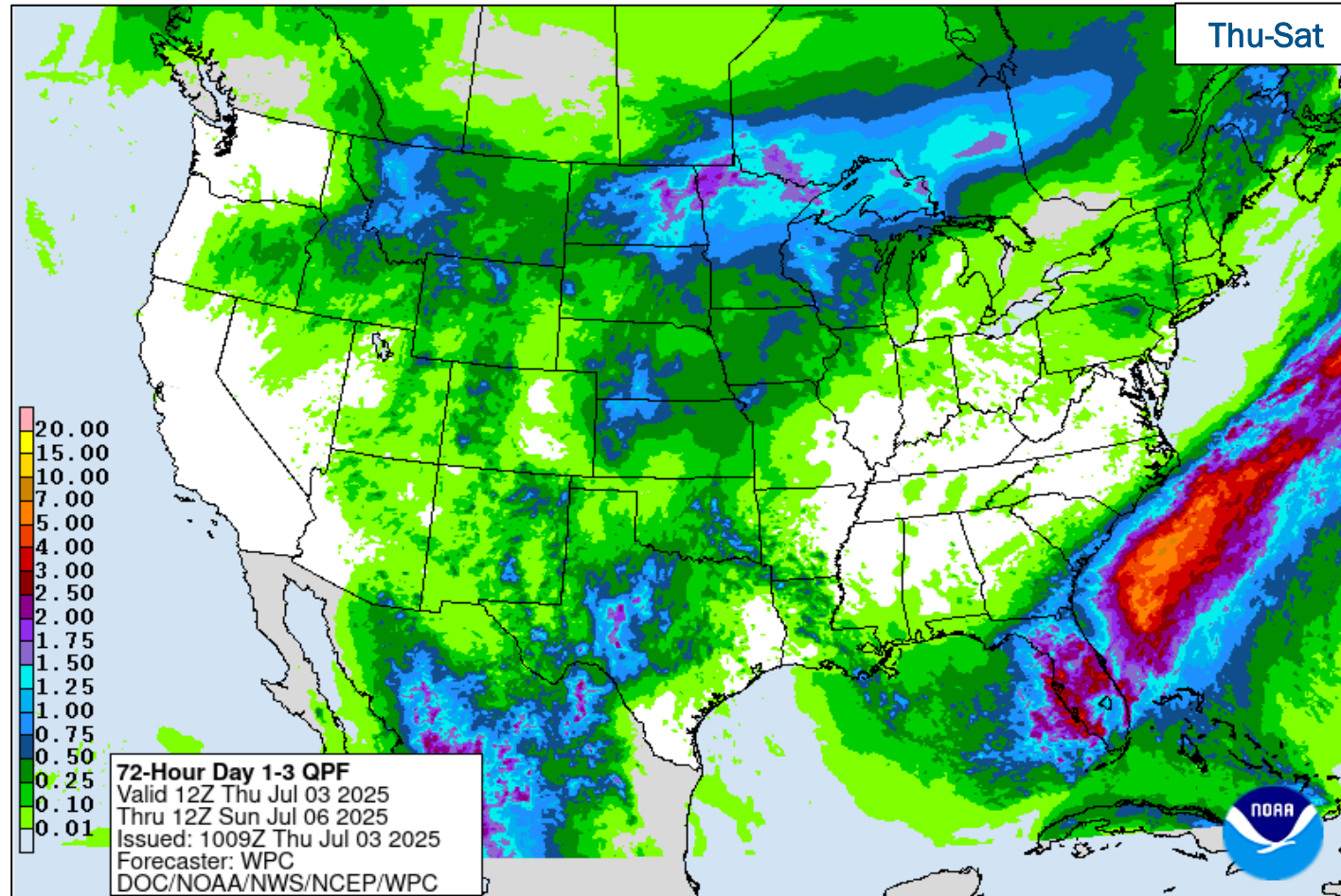
# National Weather Forecast



FEMA

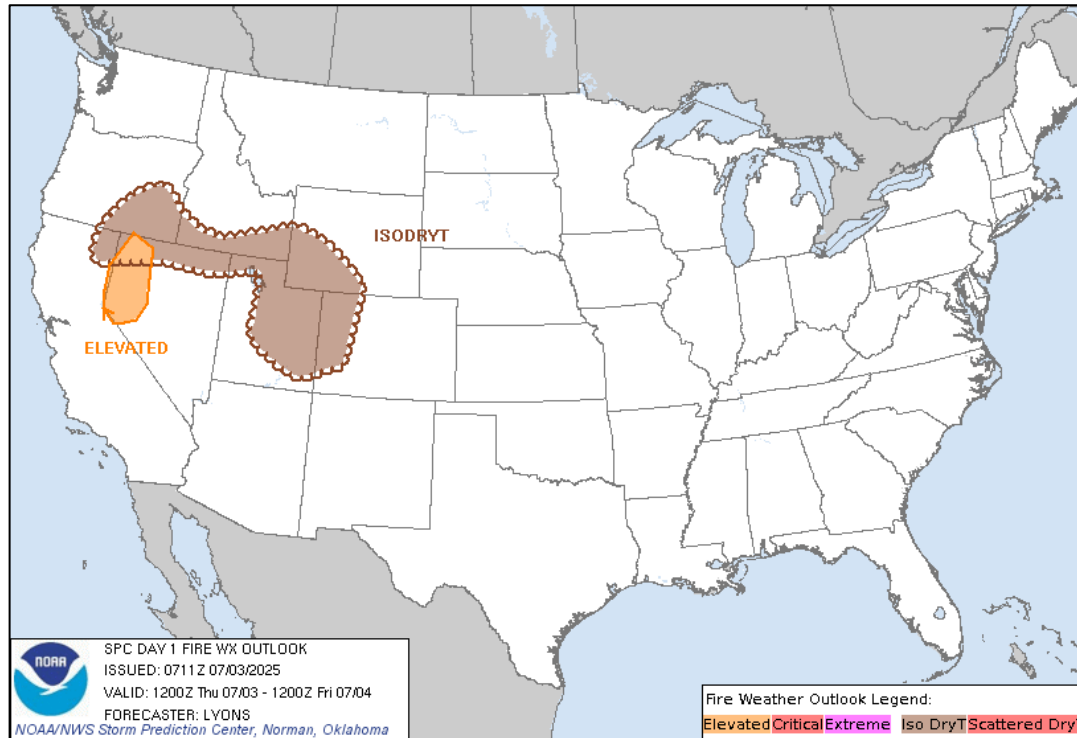
National Watch Center

# Precipitation & Excessive Rainfall

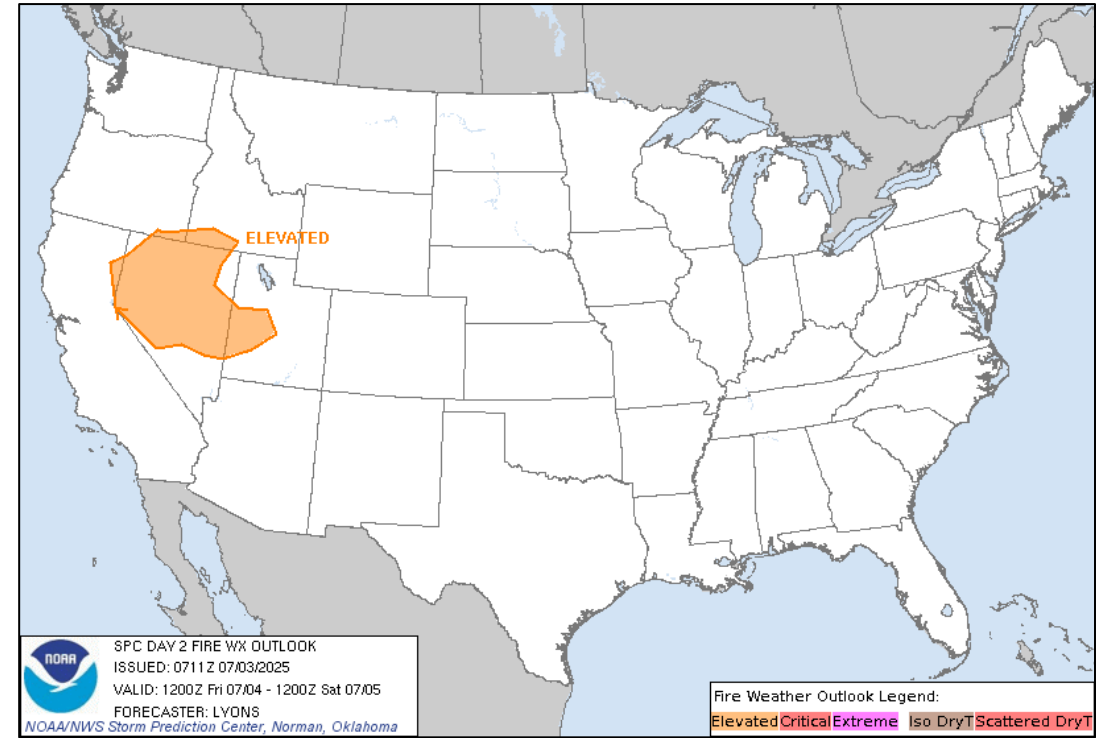


**FEMA**

# Fire Weather Outlook



Today



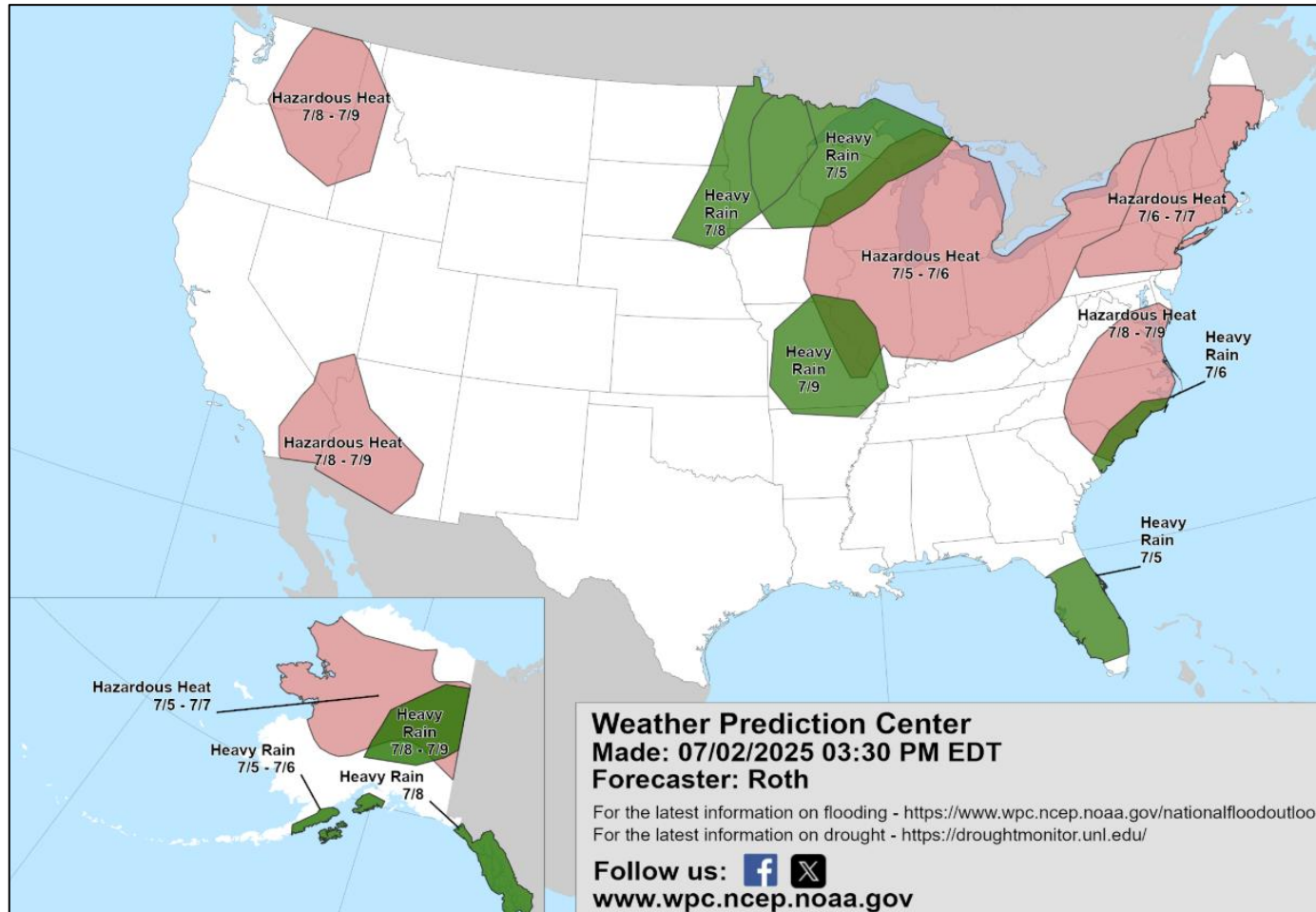
Tomorrow



FEMA

National Watch Center

# Hazards Outlook – Jul 5-9


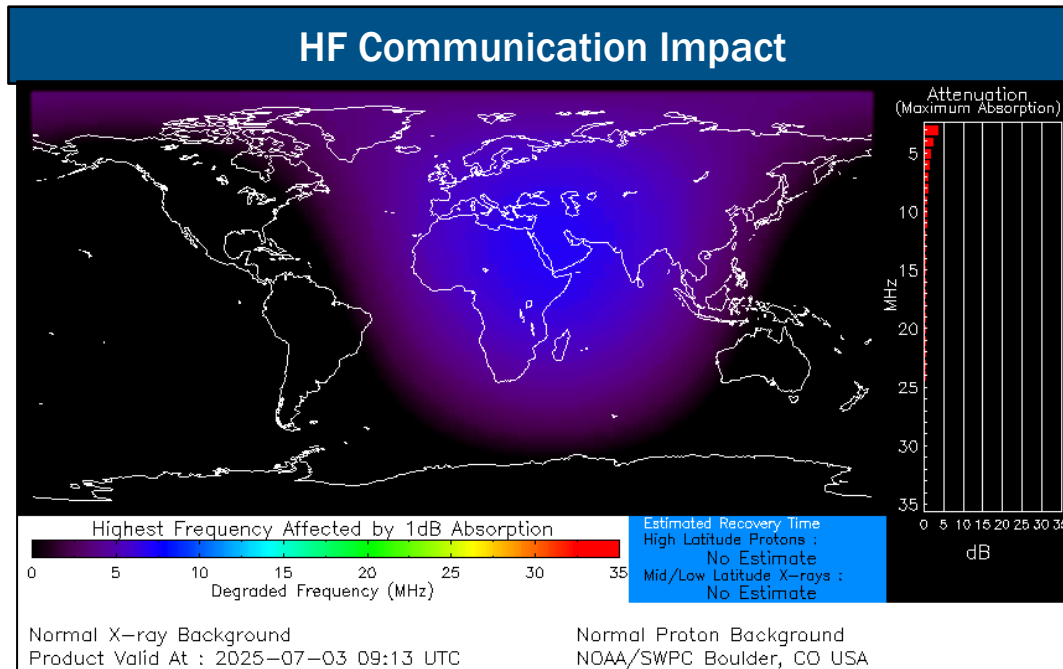


FEMA

# Space Weather Outlook

Minor	Space Weather Activity	Geomagnetic Storms	Solar Radiation	Radio Blackouts
Past 24 Hours	None	None	None	None
Next 24 Hours	Minor	G1	None	None

For further information on NOAA Space Weather Scales refer to: <http://www.swpc.noaa.gov/noaa-scales-explanation>  
 For further information on Sunspot Activity refer to: <https://www.swpc.noaa.gov/phenomena/sunspotssolar-cycle>



FEMA

National Watch Center

# Wildfire Summary

Fire Name (County, ST)	FMAG #	Acres Burned	Percent Contained	Evacuations	Structures (Homes / Other)			Fatalities / Injuries
					Threatened	Damaged	Destroyed	
Bear Creek (Denali Borough, AK)	5595-FM-AK	28,509 (+239)	4% (+4)	M: 81	H: 0	H: 0	H: 16 (+6)	0 / 4
				V: 0	O: 0	O: 0	O: 18 (+7)	
Himalaya Road (Fairbanks North Star Borough, AK)	5596-FM-AK	3,754 (+211)	0%	M: 150	H: 200	H: 0	H: 0	0 / 0
				V: 0	O: 0	O: 1	O: 0	
Forsyth (Washington, UT)	5591-FM-UT	13,419 (+147)	43% (+1)	M: 0	H: 300	H: 3	H: 13	0 / 5
				V: 0	O: 15	O: 1	O: 4	

(Evacuations: M = Mandatory / V = Voluntary; Structures: H = Homes and Mixed Commercial/Residential / O = Non-residential Commercial/Other Minor Structures)



FEMA

# FEMA Common Operating Picture

**19** Joint Field Offices    **71** + **8** Major Disasters    **10** Direct Housing Missions    **14** RSF-Supported Disasters    **6** Joint Recovery Offices

Thursday  
July 3, 2025  
8:30 a.m. ET

FEMA HQ	
NWC	NRCC
Monitoring	Steady State
FEMA REGIONS	
Watch	RRCC
Monitoring I	Rostered
Monitoring II	Rostered
Monitoring III	Rostered
Monitoring IV	Rostered
Monitoring V	Rostered
Monitoring VI	Rostered
Monitoring VII	Rostered
Monitoring VIII	Rostered
Monitoring IX	Rostered
Monitoring X	Rostered

N-IMATs	
2-5 Teams Available	
Red	
White	
Blue	
Gold	
HS	

R-IMATs	
4-6 Teams Available	
I	
II	2
III	MO (Jun 20)
IV-1	TN (Jun 23)
IV-2	
V	
VI-1	AR (May 15)
VI-2	OK (May 27)
VII	MO (Jun 10)
VIII	3
IX-1	CA (Jan 8)
IX-2	CA (June 30)
X	1

**Notes:**

**NRCC/RWCs/RRCCs:**  
• RV RWC: Staffing

**State EOCs:**  
• AK/AZ/HI/NM/OR/TX/UT: Wildfires  
• MO: Severe Weather Incidents  
• FL/KY/TN: Previous Incidents  
• MD: Flooding  
• KY/NV: Civil Disturbance

Volunteer Force	
Rostered 7,985	Deployed 3
Surge Capacity Force	
Rostered 8,489	Deployed 0

Fully Mission Capable (FMC)  
Partially Mission Capable (PMC)  
Not Mission Capable (NMC)  
Deployed

REGIONAL BREAKDOWN				
	JFO	DR	EM	JRO
I	1	2	0	0
II	0	0	0	2
III	2	8	1	0
IV	6	26	7	1
V	0	0	0	0
VI	3	8	0	3
VII	4	21	0	0
VIII	1	1	0	0
IX	2	5	0	0
X	0	0	0	0

**Himalaya Road**  
**Bear Creek**  
Alaska

**Oakland, CA**  
DR-4482-CA  
• R-IX IMAT-2

**San Francisco, CA**  
Pier Celebration SEAR Event  
• MERS

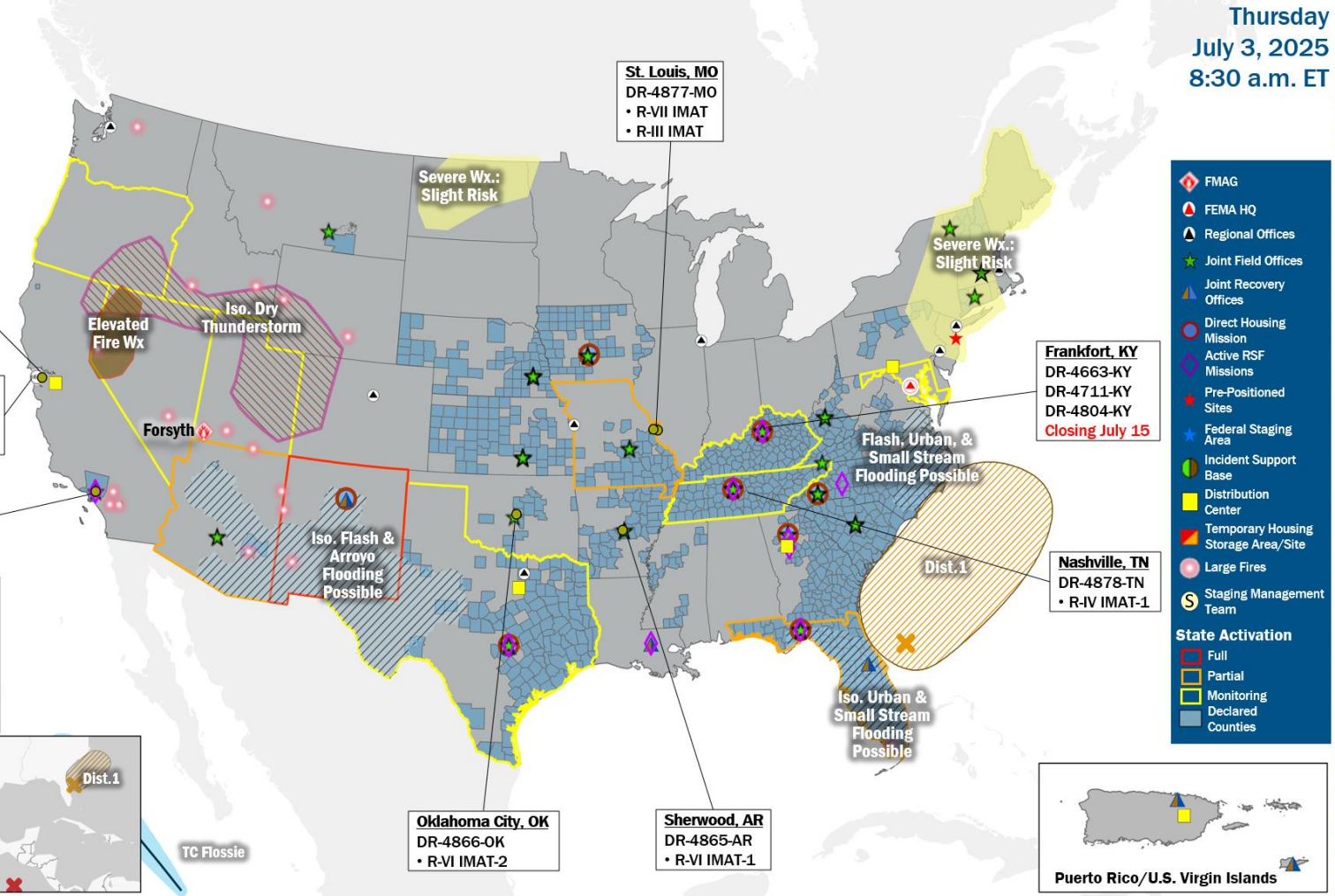
**Pasadena, CA**  
DR-4856-CA  
• R-IX IMAT-1

**Commonwealth of Northern Mariana Islands**

**Guam**

**Hawaii**

**American Samoa**



## IM Workforce

12,414 (-19) Assigned  
4,641 (+9) Unavailable  
5,990 (-27) Deployed

---

14% / 1,794 (-1) Available

## IM Cadre Availability

20 Cadres ≤ 25% Availability

Alternative Dispute Resolution: 13% (4/30); Civil Rights: 18% (26/146); Disaster Field Training Operations: 16% (11/69); Disability Integration: 21% (6/28); Disaster Survivor Assistance: 18% (200/1,104); External Affairs: 10% (33/331); Environmental Planning and Historic Preservation: 7% (51/711); Field Leadership: 6% (8/128); Financial Management: 15% (29/193); Hazard Mitigation: 6% (55/854); Human Resources: 11% (18/170); Individual Assistance: 13% (308/2,451); Interagency Recovery Coordination: 20% (50/250); Information Technology: 12% (73/629); Logistics: 18% (278/1,584); Operations: 10% (39/380); Public Assistance: 10% (206/2,116); Planning: 7% (26/393); Safety: 6% (6/94); Security: 17% (20/115)

## MERS

≥ 66%

33 Assigned  
3 Unavailable  
0 Deployed

---

30 Available

## US&R

≥ 66%

28 Assigned  
0 Unavailable  
0 Deployed

---

28 Available

## FCO

≤ 1 Type I

40 Assigned  
0 Unavailable  
34 (19 FCOR) Deployed

---

6 Available

# Joint Preliminary Damage Assessments

Region	State / Location	Incident	IA	Number of Counties		Start - End
			PA	Requested	Complete	
VII	KS	Severe Storms & Flooding Jun 14	IA	N/A	N/A	N/A
			PA	13	0	TBD - TBD
VIII	SWO*	Severe Storms and Flooding	IA	1	0	7/14 - TBD
			PA	1	0	7/14 - TBD

\*Sisseton-Wahpeton Oyate



FEMA

# Declaration Requests in Process – 11

State / Tribe / Territory – Incident Description	Type	IA	PA	HM	Requested
MI – Severe Winter Storm	DR	X	X	X	May 16
OR – Severe Storms, Flooding , Landslides, Mudslides	DR	X	X	X	May 19
IN – Severe Storms, Straight-line Winds, Tornadoes, and Flooding	DR	X	X	X	May 28
KY – Severe Winter Storm (Appeal)	DR		X	X	Jun 4
MD – Severe Storms and Flooding	DR		X	X	Jun 11
KS – Severe Storms, Straight-line Winds, Tornadoes, and Flooding	DR		X	X	Jun 17
WV – Severe Storms, Straight-line Winds, Landslides, and Flooding	EM		X		Jun 20
WV – Severe Storms, Straight-line Winds, Landslides, and Flooding	DR	X		X	Jun 20
MO – Severe Storms and Flooding	DR		X	X	Jun 21
RST* – Severe Storms, Straight-line Winds, and a Tornado	DR	X	X	X	Jun 26
RRPIC** – Flooding, Fire Hazard, and Hazardous Material Contamination	EM		X		Jun 24

\* Rosebud Sioux Tribe, \*\* Robinson Rancheria of Pomo Indians of California



**FEMA**



# FEMA

Helping people before, during, and after disasters.



*Scan to subscribe to this briefing.*