

FEMA National Watch Center

# Daily Operations Briefing

Sunday, July 3, 2022

8:30 a.m. ET



**FEMA**

# National Current Ops / Monitoring

---

## New Significant Incidents / Ongoing Ops

- COVID-19

## Hazard Monitoring

- Critical Fire Weather – Central Great Basin
- Severe Thunderstorms – Northern Rockies to Northern and Central Plains
- Heavy Rain and Flash Flooding – Northern Plains and Upper Mississippi Valley, Lower Mississippi Valley
- Tropical Activity:
  - Atlantic:
    - Remnants of Colin
  - Eastern Pacific:
    - Tropical Storm Bonnie

## Disaster Declaration Activity

- No new declaration activity

## Event Monitoring

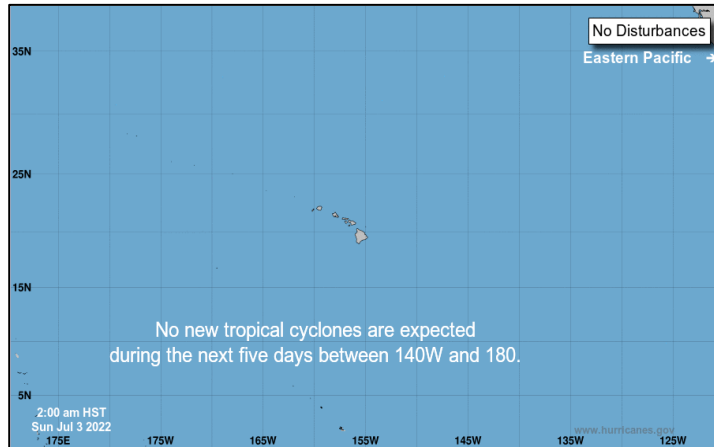
- Independence Day celebration activities – Nationwide



**FEMA**

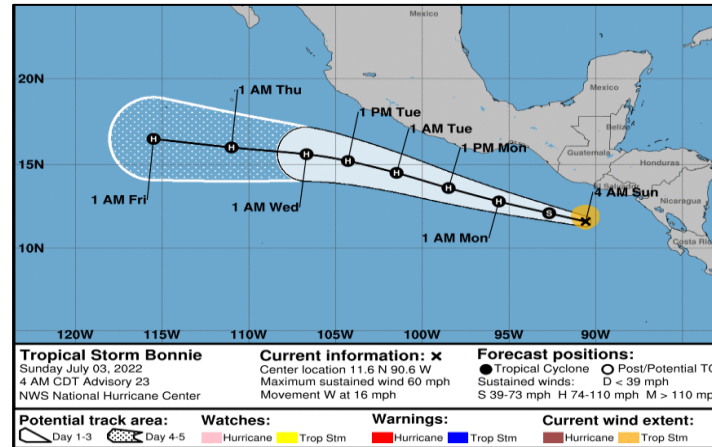
# Tropical Outlook – Five Day

## Central Pacific



- No tropical cyclones are expected during the next 5 days

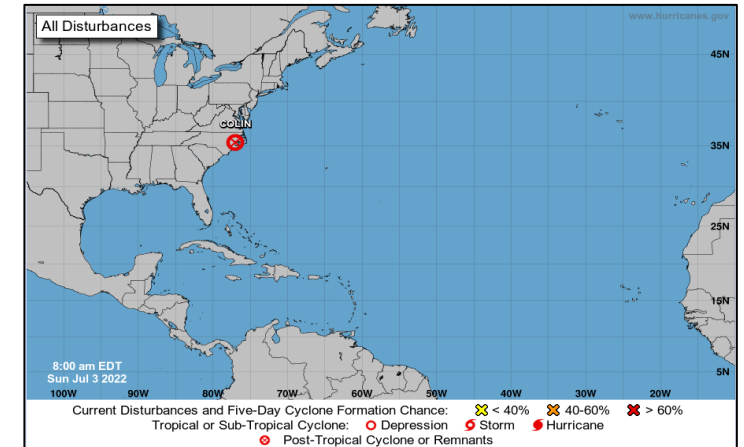
## Eastern Pacific



### Tropical Storm Bonnie (Advisory #23 as of 8:00 a.m. ET)

- 160 miles S of Puerto San Jose, Guatemala
- Moving W at 16 mph
- Maximum sustained winds 60 mph
- Forecast to become a hurricane by Monday
- Tropical-storm-force winds extend 70 miles

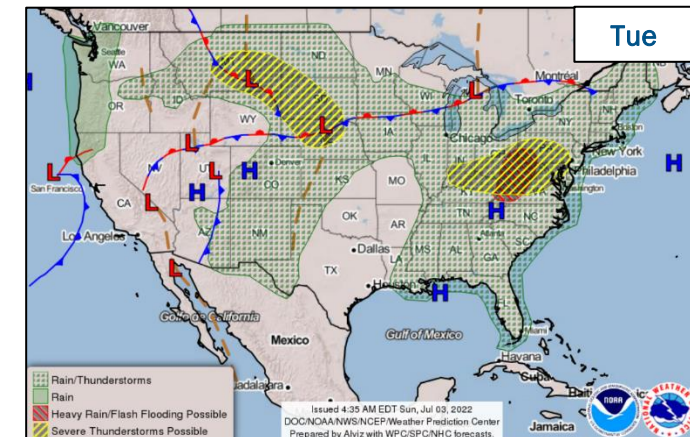
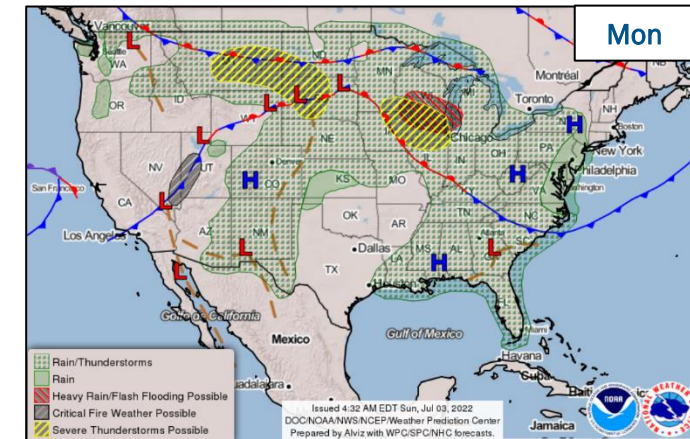
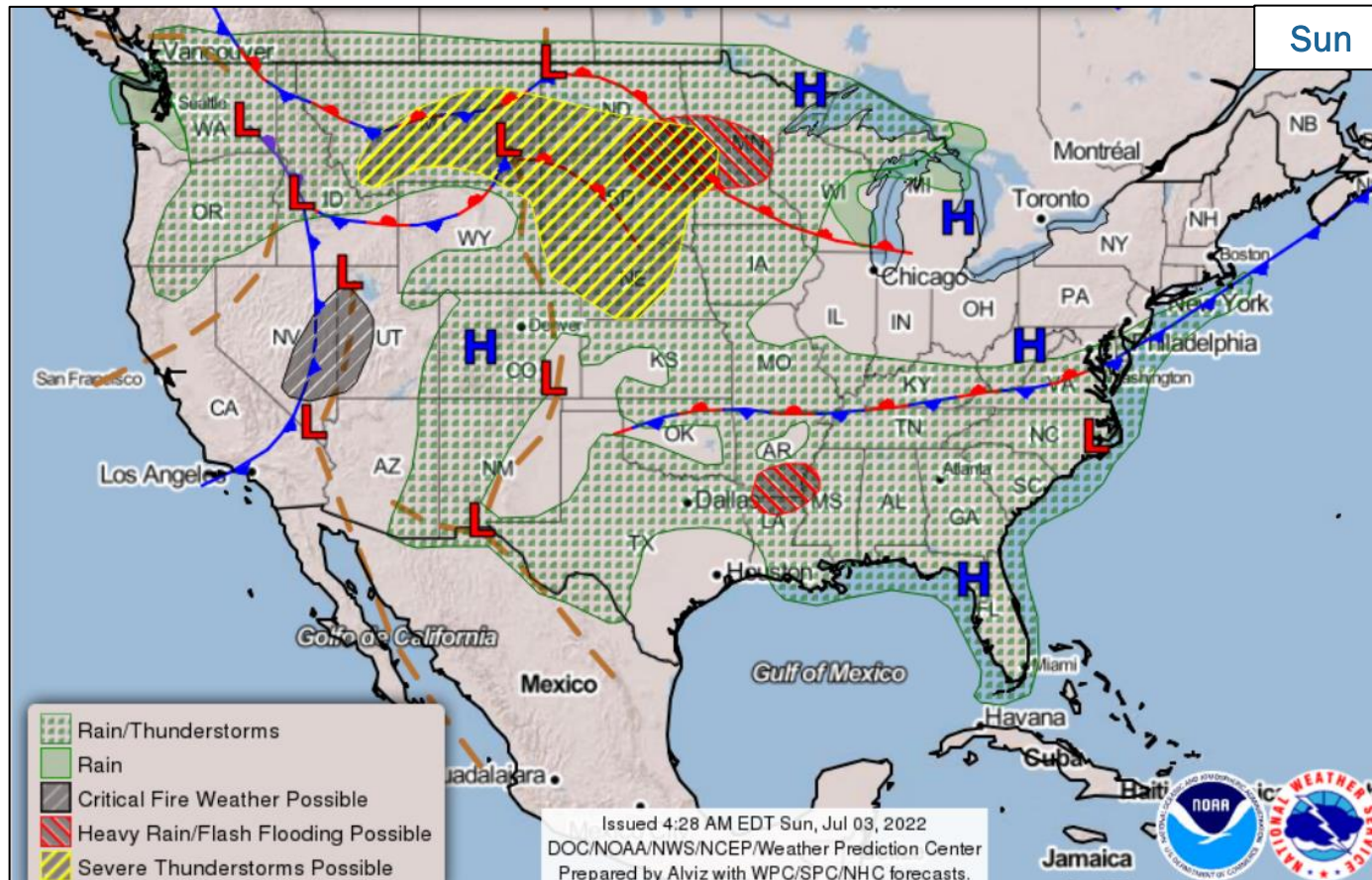
## Atlantic



### Remnants of Colin (Advisory #5 as of 8:00 a.m. ET)

- 10 miles NNE of New Bern, NC
- Moving NE at 10 mph
- Maximum sustained winds 30 mph
- This is the last Public Advisory issued by the NHC

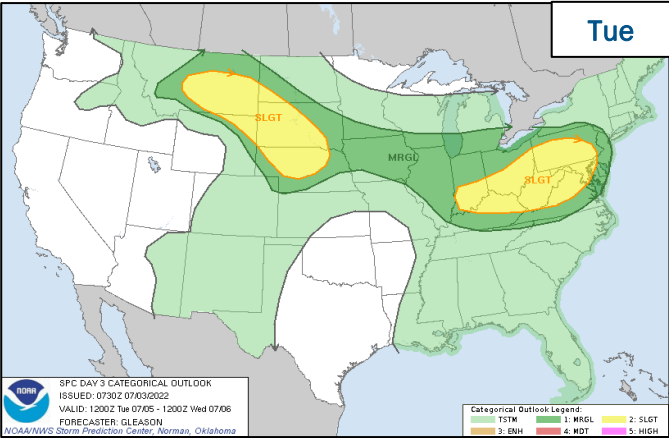
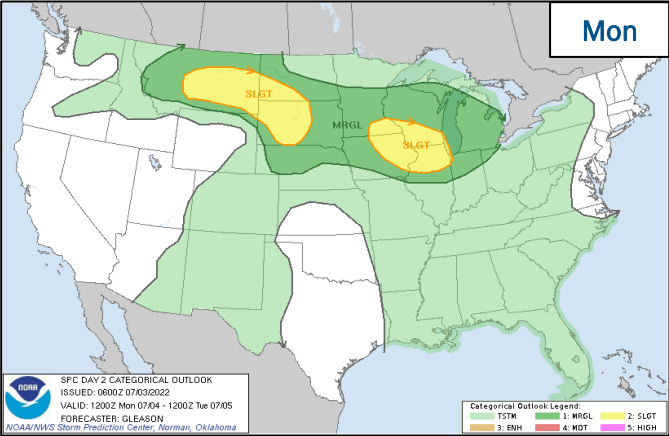
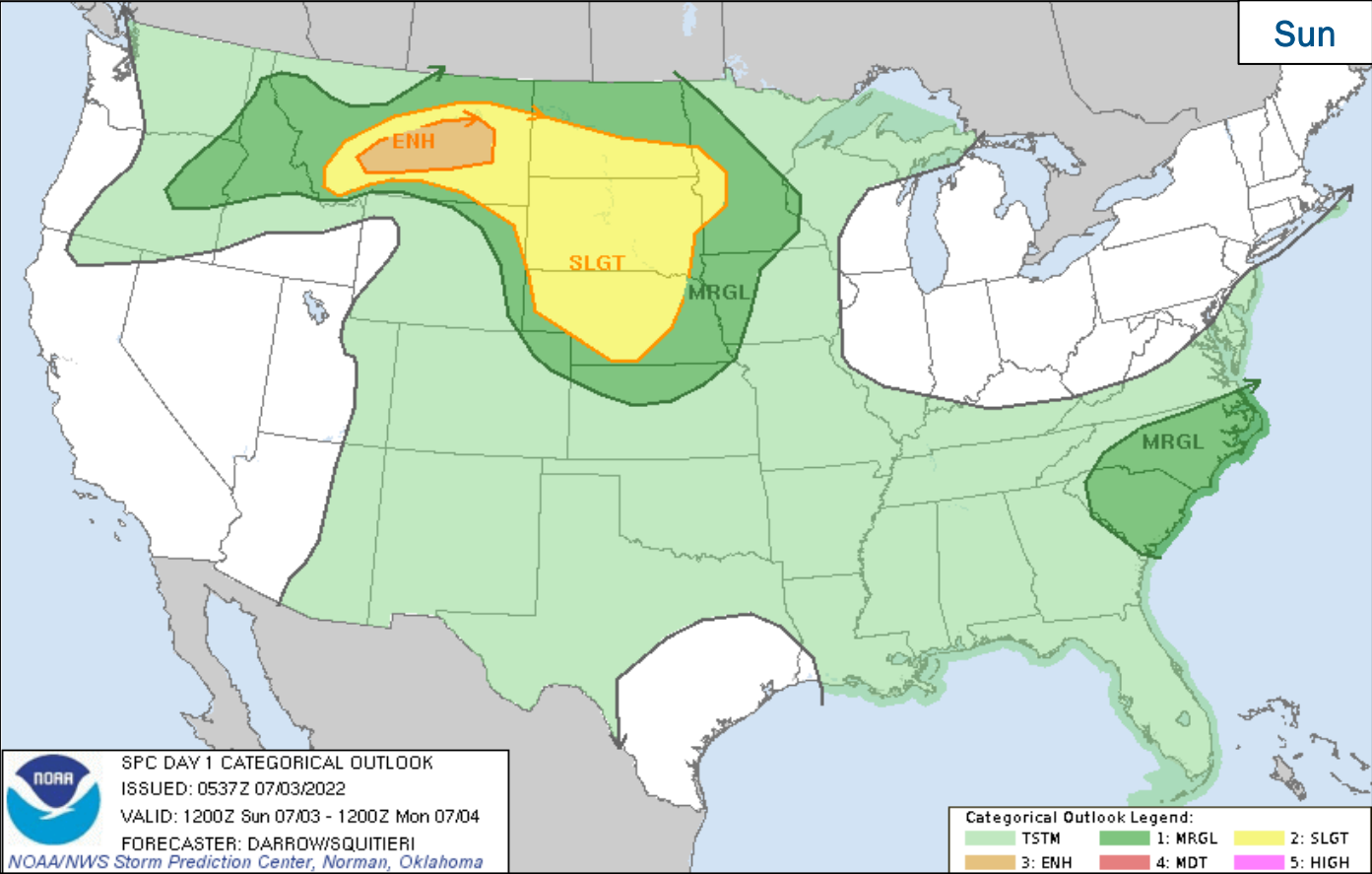
# National Weather Forecast



FEMA

National Watch Center

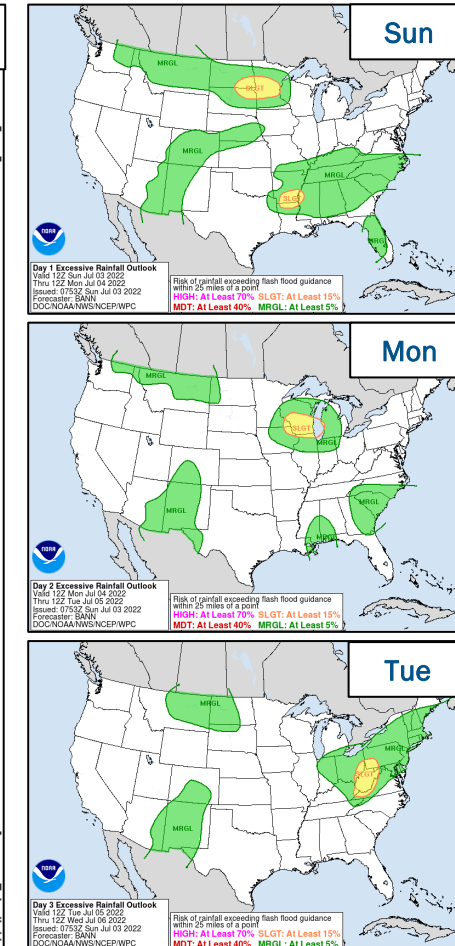
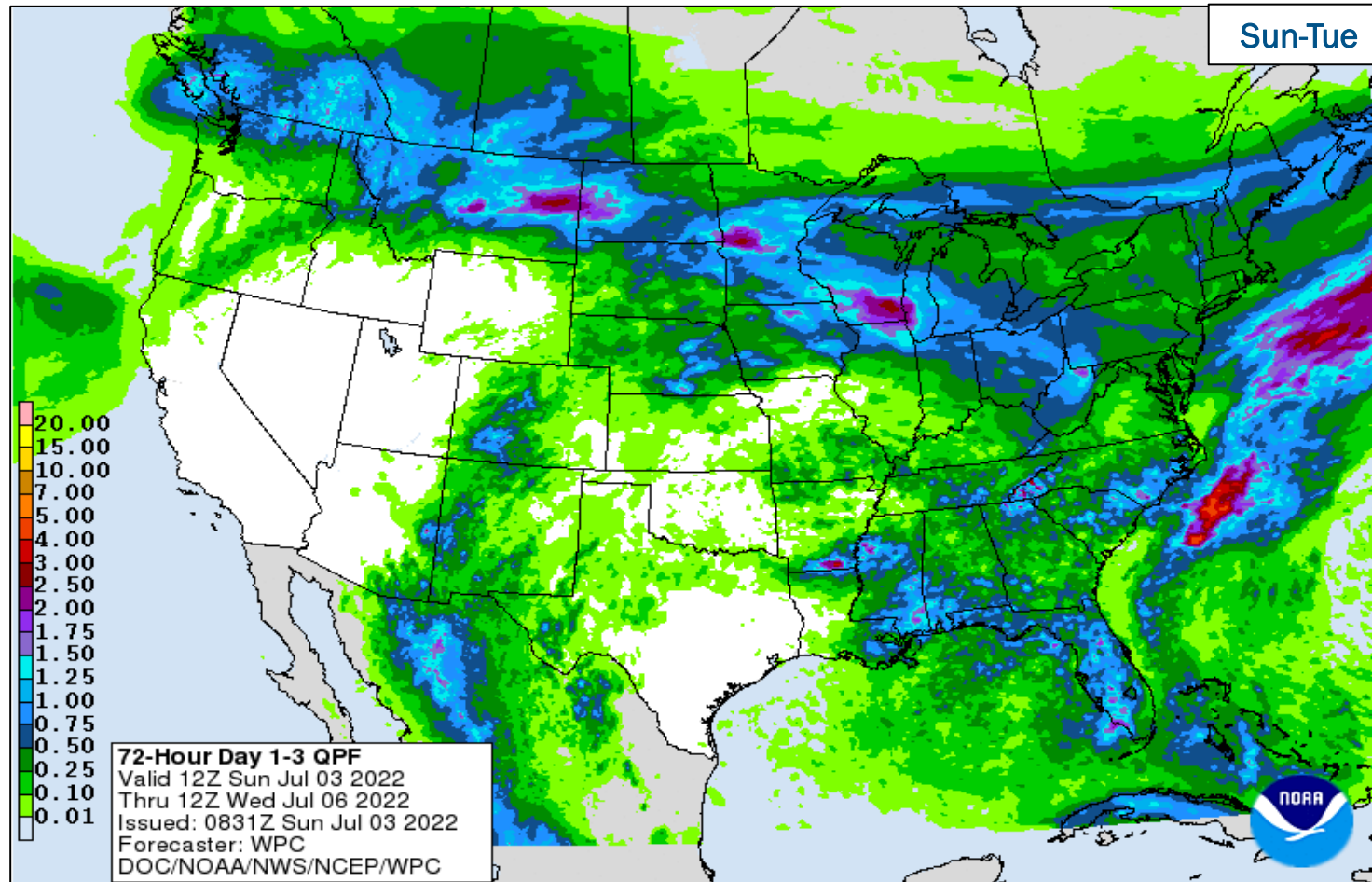
# Severe Weather Outlook



FEMA



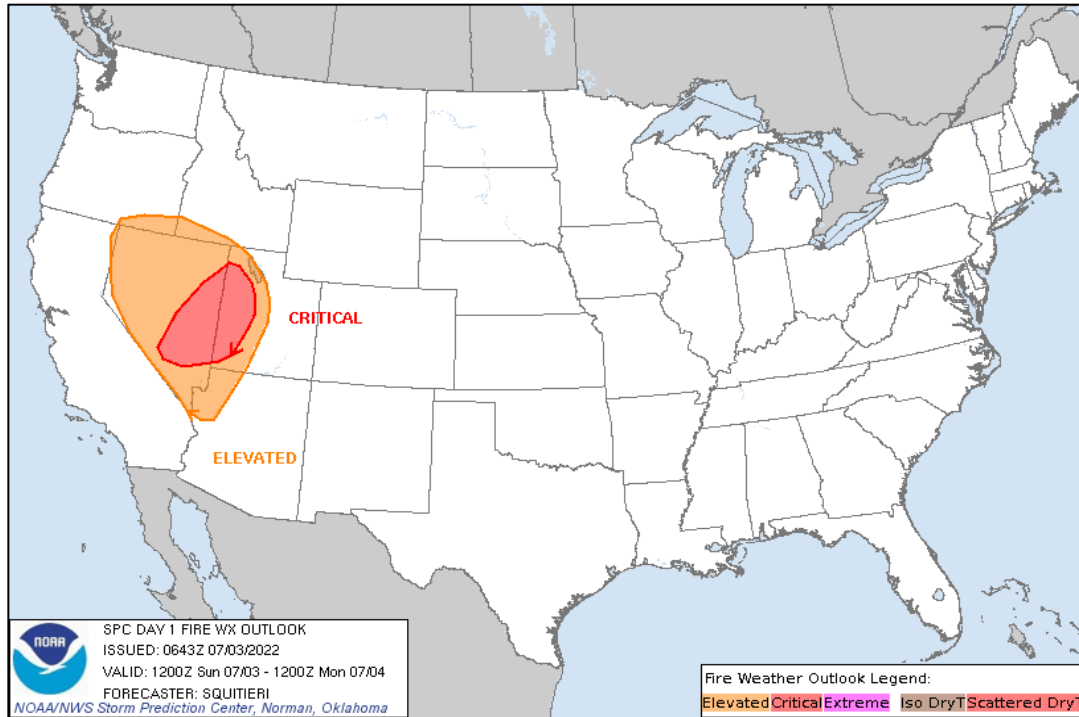
# Precipitation & Excessive Rainfall



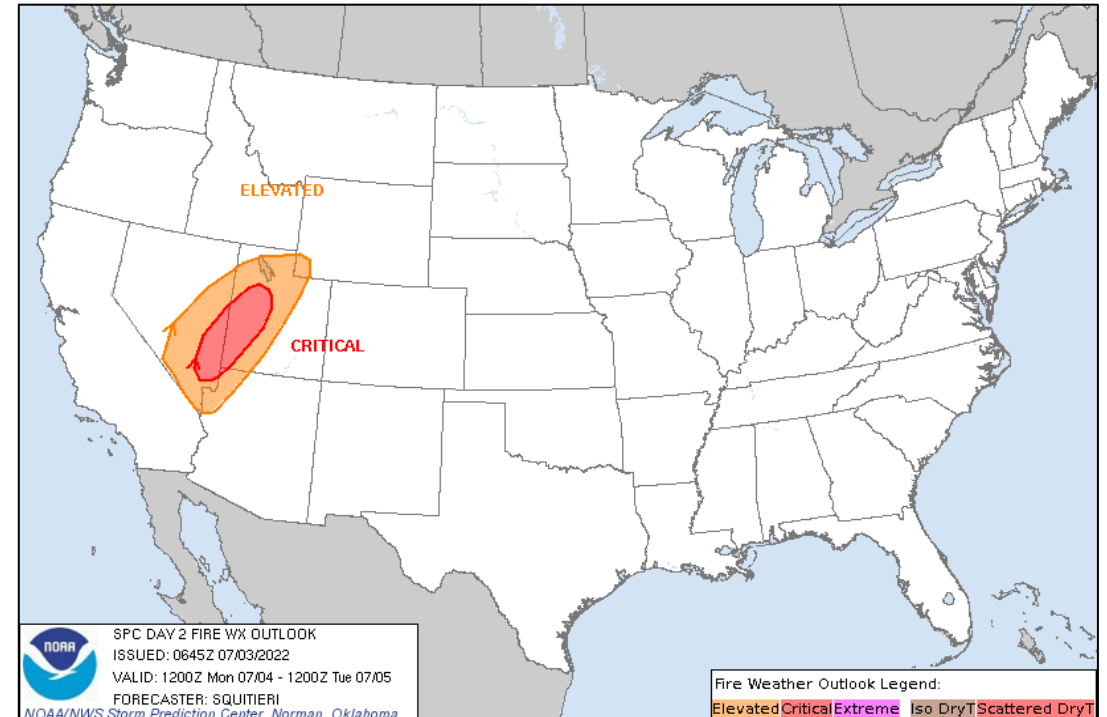
FEMA

National Watch Center

# Fire Weather Outlook



Today



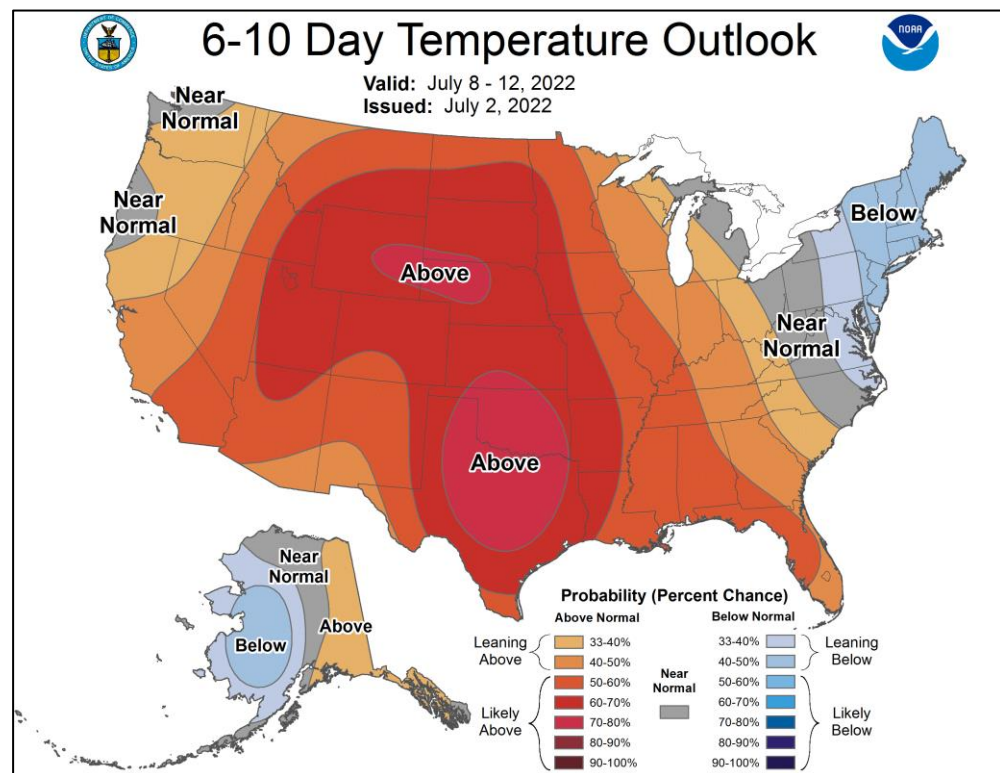
Tomorrow



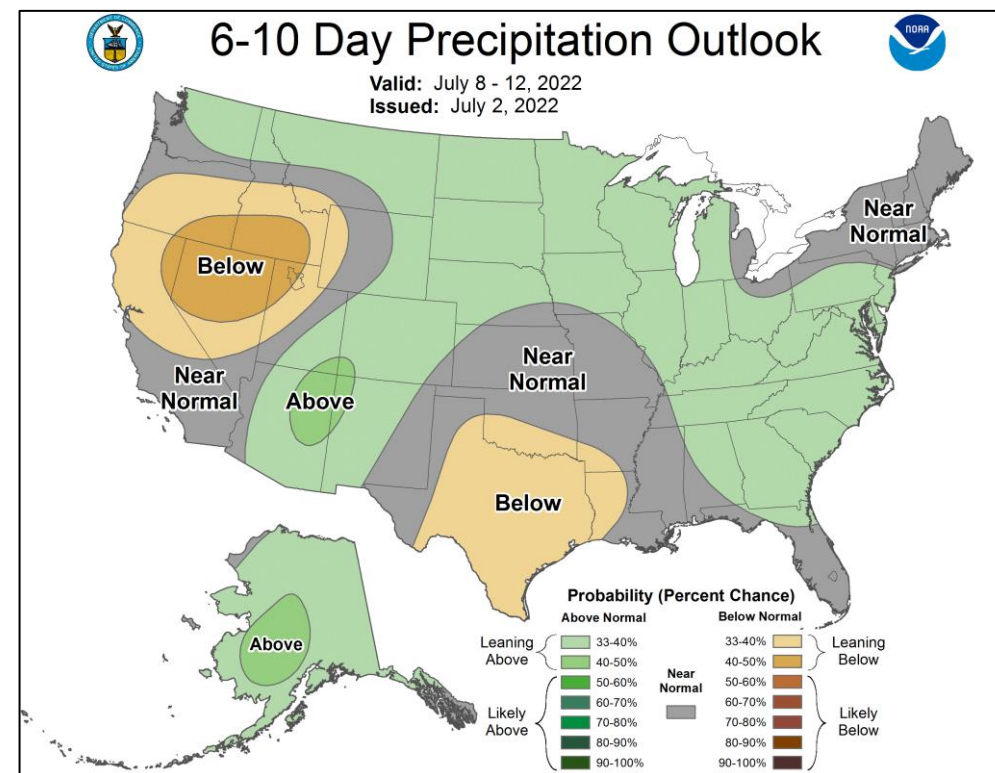
FEMA

National Watch Center

# Long Range Outlooks – Jul 8-12



6-10 Day Temperature Probability



6-10 Day Precipitation Probability



FEMA

National Watch Center



# Wildfire Summary

Fire Name (Co., ST)	FMAG #	Acres Burned	Percent Contained	Evacuations	Structures (Homes / Other)			Fatalities / Injuries
					Threatened	Damaged	Destroyed	
Clear (Yukon-Koyukuk Census Area/Denali Borough, AK)	5442-FM-AK	39,872 (+9,087)	8%	M: 25	H: 160	H: 0	H: 0	1 / 2 (+1)
				V: 0	O: 0	O: 0	O: 0	

(Evacuations: M = Mandatory / V = Voluntary; Structures: H = Homes and Mixed Commercial/Residential / O = Non-residential Commercial/Other Minor Structures)

# Joint Preliminary Damage Assessments

Region	State / Location	Incident	IA	Number of Counties		Start – End
			PA	Requested	Complete	
V	MN	Severe Storms, Tornadoes, and Flooding May 8-13	IA	0	0	7/5 – TBD
			PA	23	0	
VI	MCN (Muscogee Creek Nation)	Tornadoes, Severe Storms, and Flooding May 2-5	IA	1	1	5/16 – 5/24
			PA	1	0	5/16 – TBD
VII	NE	Severe Storms May 12-13	IA	0	0	N/A
			PA	25	25 (+1)	6/7 – 7/1



**FEMA**

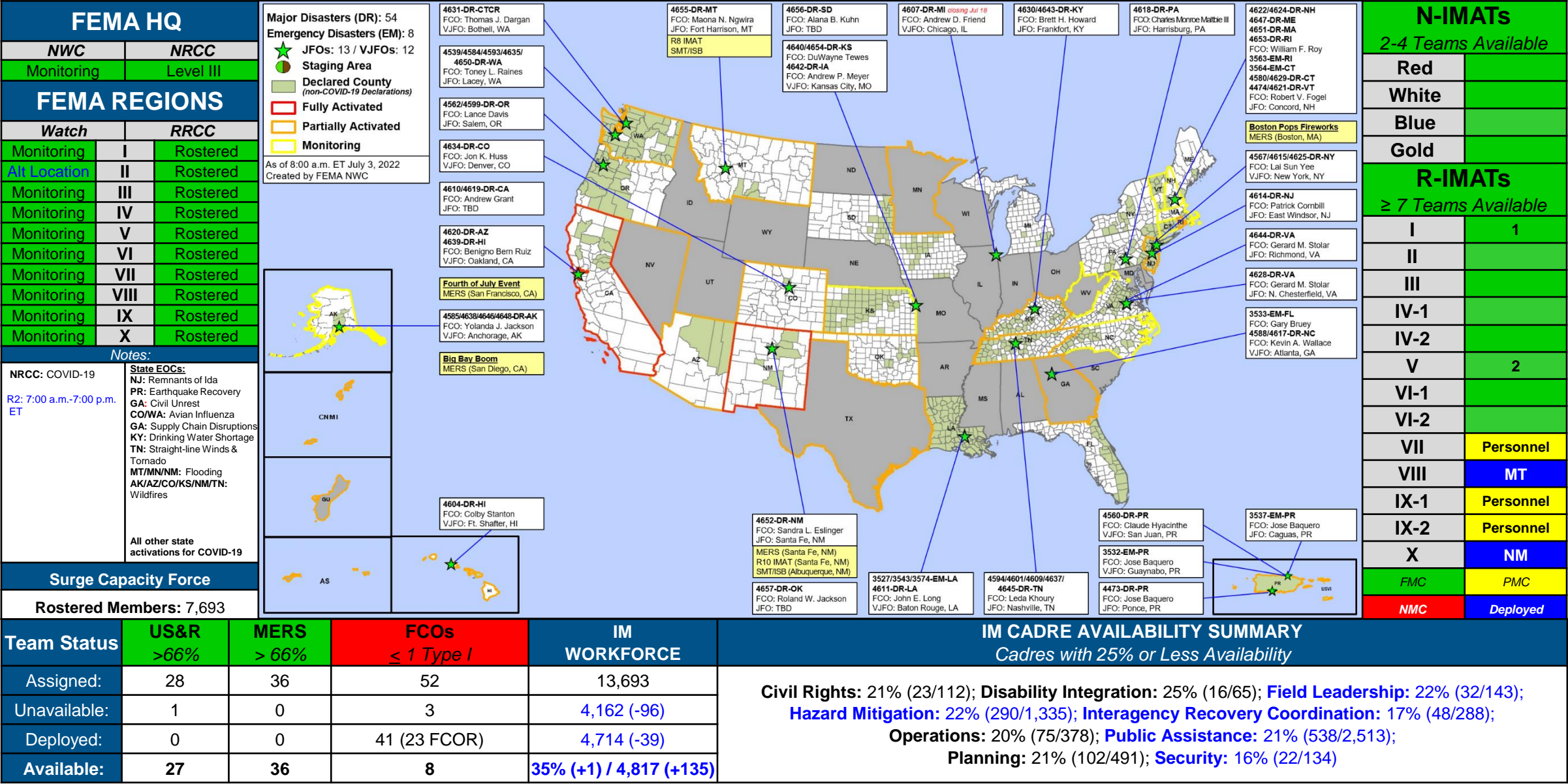
# Declaration Requests in Process – 7

State / Tribe / Territory – Incident Description	Type	IA	PA	HM	Requested
MS – Severe Storm, Straight-line Winds, and Tornadoes	DR	X		X	Apr 28
MS – Severe Storm, Straight-line Winds, and Tornadoes	DR	X		X	Apr 29
WV – Severe Storms and Flooding	DR	X		X	Jun 3
MN – Severe Storms, Straight-line Winds, Tornadoes, and Flooding	DR		X	X	Jun 22
MN – Severe Storms, Straight-line Winds, and Flooding	DR		X	X	Jun 23
ND – Severe Winter Storm and Flooding	DR		X	X	Jun 23
AK – Landslide	DR		X	X	Jun 30



**FEMA**

# FEMA Common Operating Picture







# FEMA

Helping people before, during, and after disasters.



*Scan to subscribe to this briefing.*