

FEMA National Watch Center

Daily Operations Briefing

Saturday, July 2, 2022

8:30 a.m. ET



FEMA

National Current Ops / Monitoring

New Significant Incidents / Ongoing Ops

- COVID-19

Hazard Monitoring

- Critical Fire Weather – Great Basin and central and southwest Alaska
- Isolated to scattered severe thunderstorms – Northeast and Mid-Atlantic
- Tropical Activity:
 - Atlantic:
 - Tropical Storm Bonnie
 - Tropical Storm Colin
 - Disturbance 1: Low (10%)
 - Eastern Pacific:
 - Disturbance 1: Low (Near 0%)

Disaster Declaration Activity

- No new declaration activity

Event Monitoring

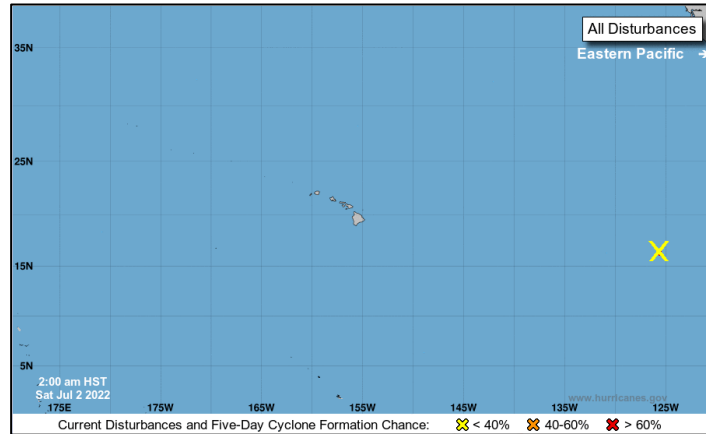
- Independence Day celebration activities – Nationwide



FEMA

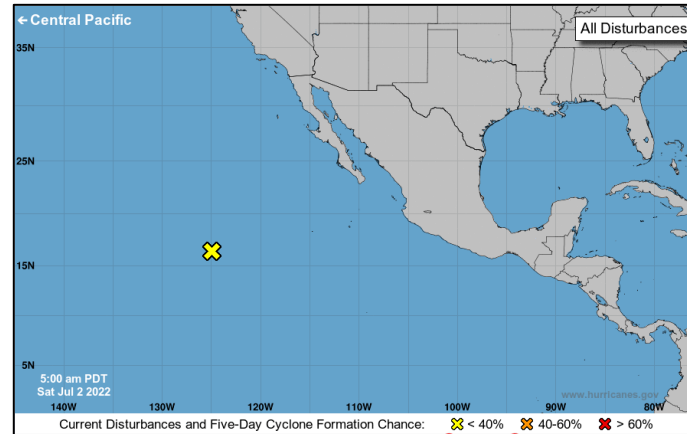
Tropical Outlook – Five Day

Central Pacific



- No tropical cyclones are expected during the next 5 days

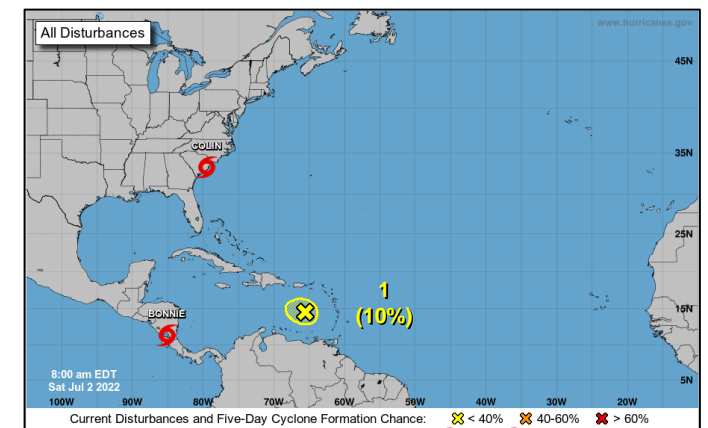
Eastern Pacific



Disturbance 1 (as of 8:00 a.m. ET)

- Area of low pressure located several hundred miles SW of the southern tip of the Baja California peninsula
- Additional development unlikely
- Formation chance – 48-hour: Low (near 0%); 5-day: Low (near 0%)

Atlantic



Tropical Storm Bonnie (Advisory #19A as of 8:00 a.m. ET)

- 45 miles ESE of Liberia, Costa Rica
- Maximum sustained winds 40 mph
- Moving W at 14 mph
- Tropical storm force winds extend 70 miles

Tropical Storm Colin (Advisory #1A as of 8:00 a.m. ET)

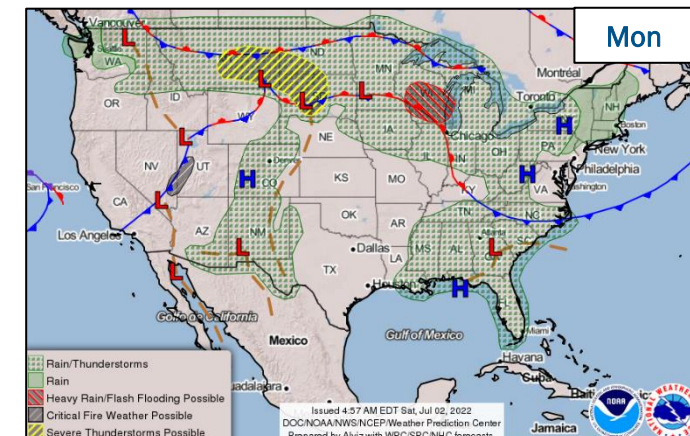
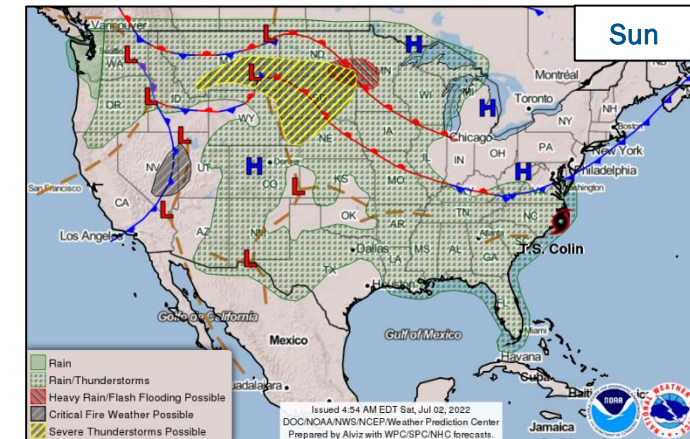
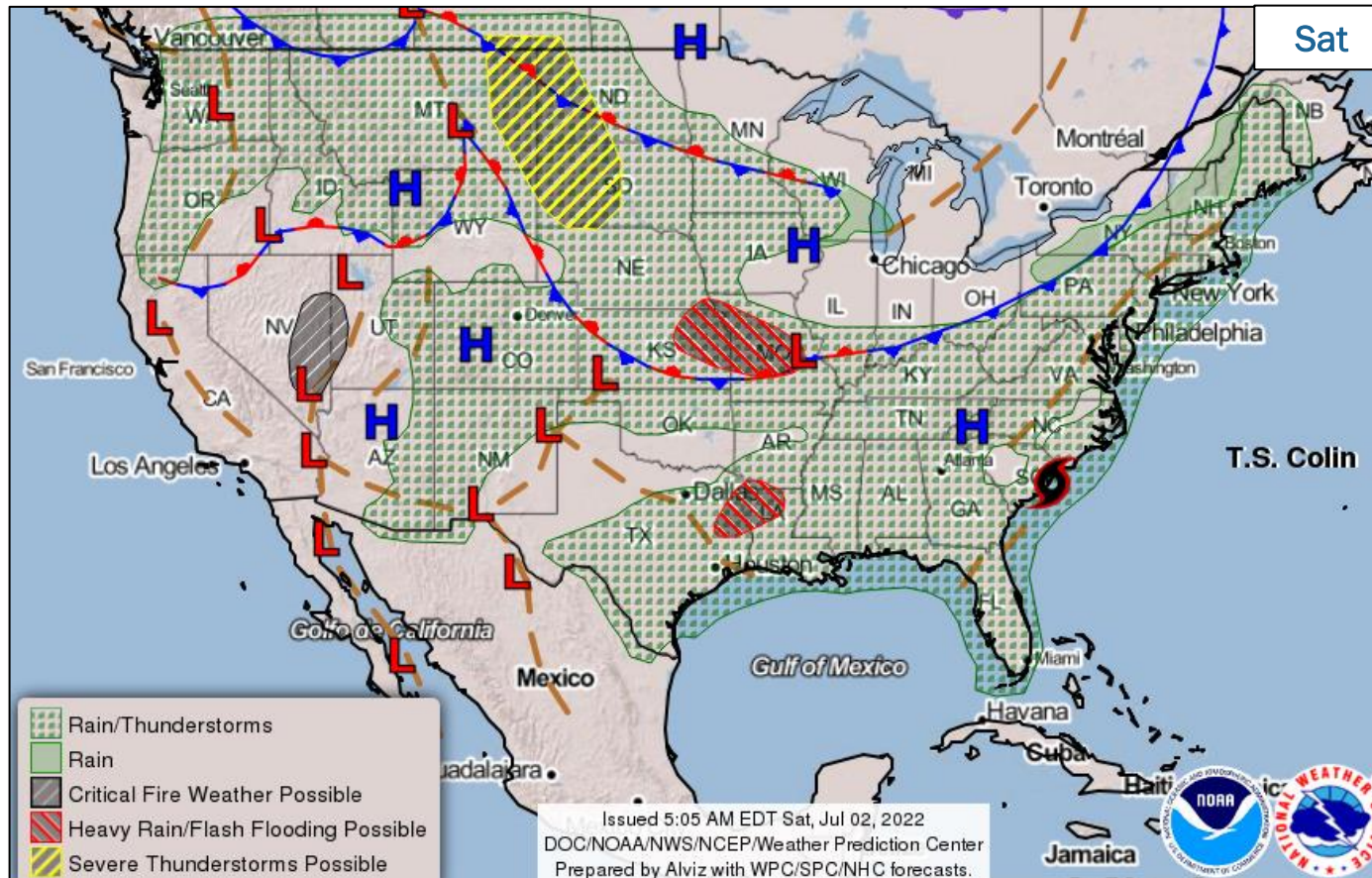
- 50 miles SW of Myrtle Beach, SC
- Moving NE at 8 mph
- Maximum sustained winds 40 mph
- On the forecast track the center is expected to move along or just inland of the SC and NC coasts through Sunday, then emerge over the western Atlantic Ocean late Sunday
- Tropical Storm Warning for South Santee River, SC to Duck NC and Pamlico Sound

Disturbance 1 (as of 8:00 a.m. ET)

- Tropical wave located over the eastern Caribbean Sea
- Formation chance – 48-hour: Low (10%); 5-day: Low (10%)

National Watch Center

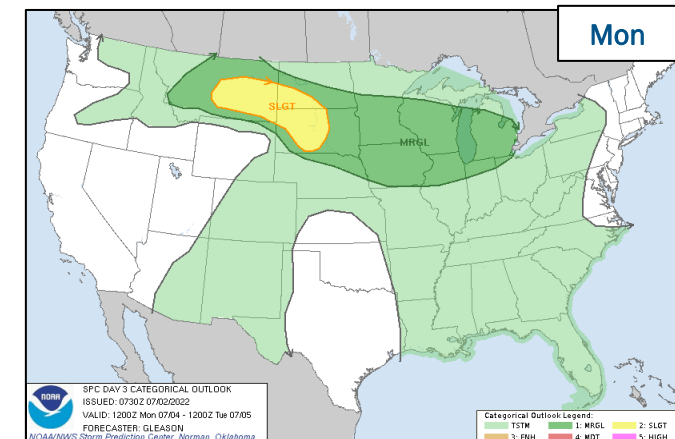
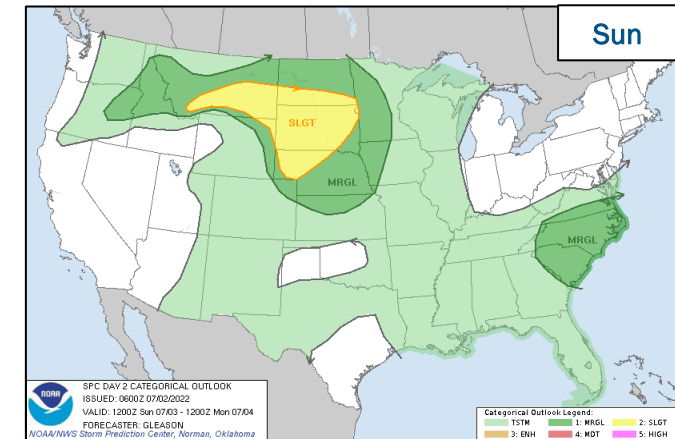
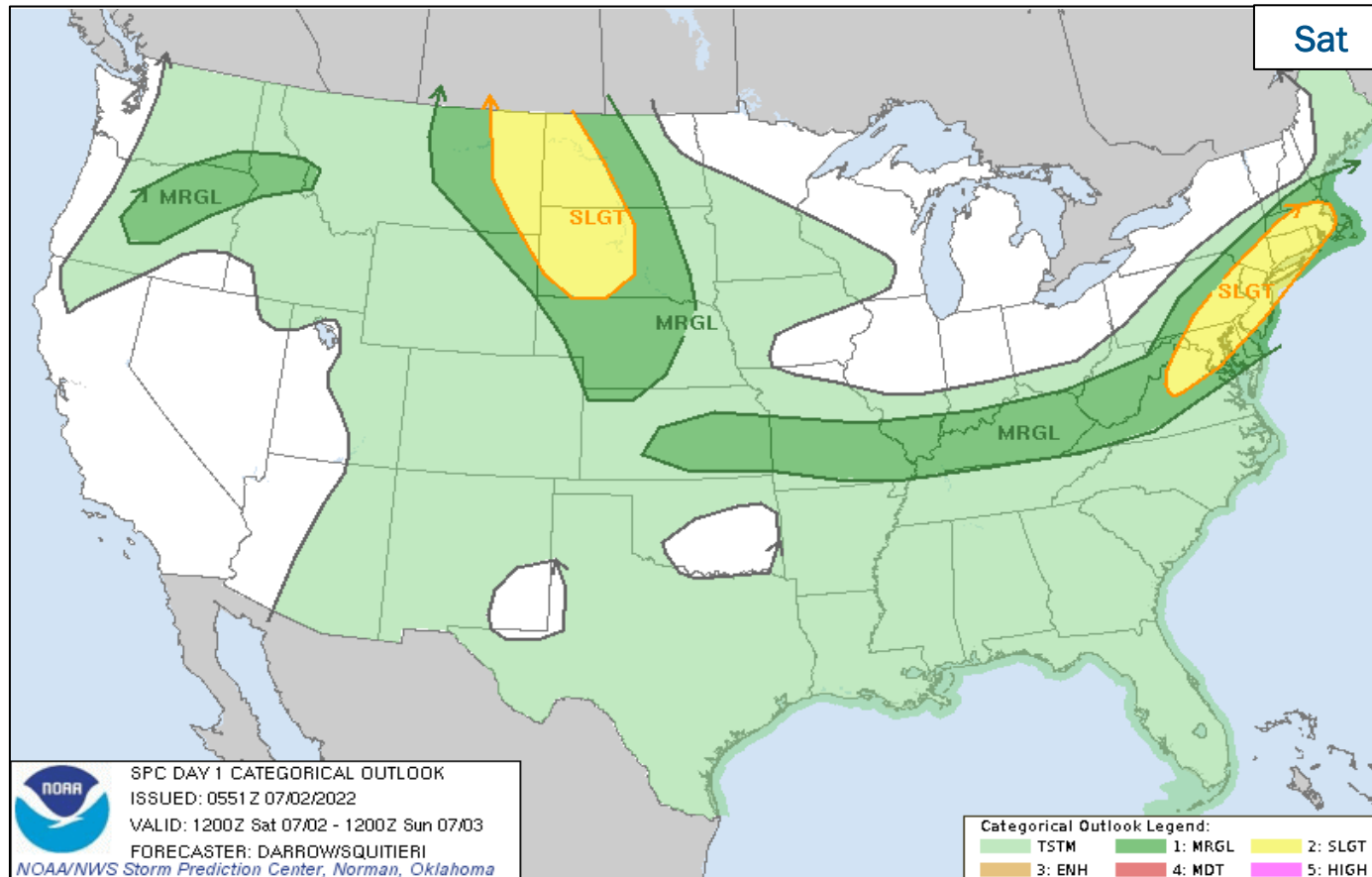
National Weather Forecast



FEMA

National Watch Center

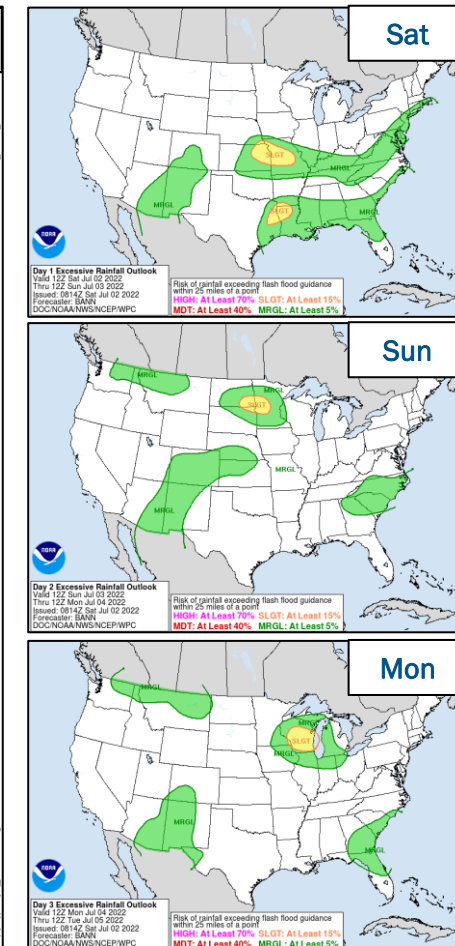
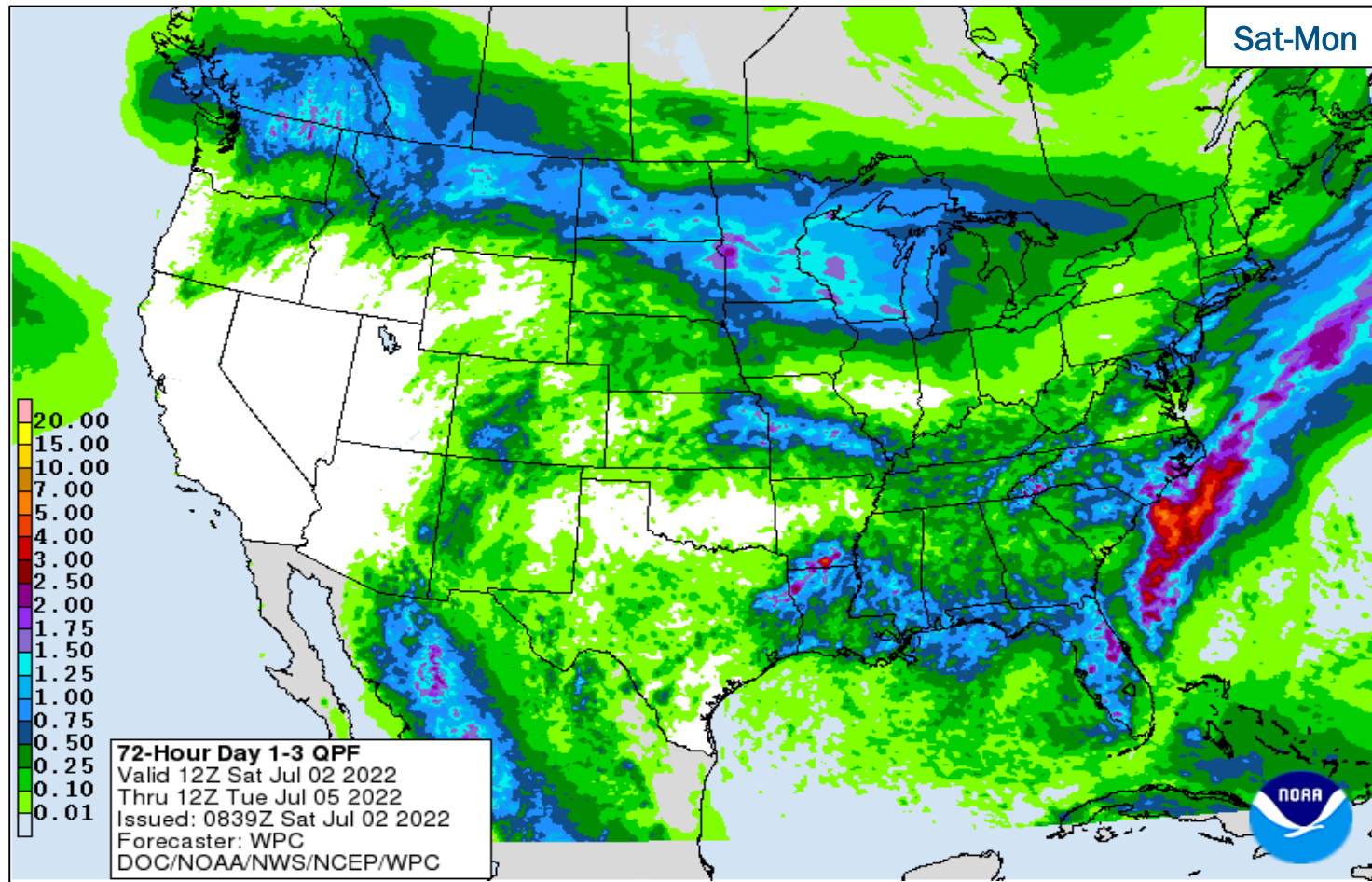
Severe Weather Outlook



FEMA

National Watch Center

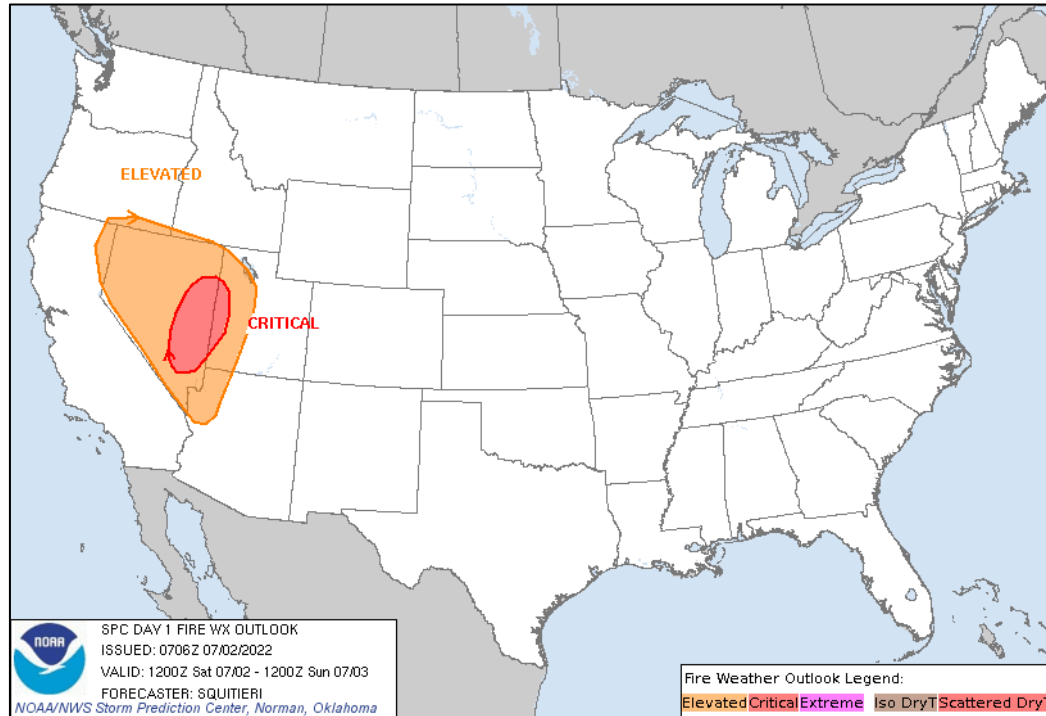
Precipitation & Excessive Rainfall



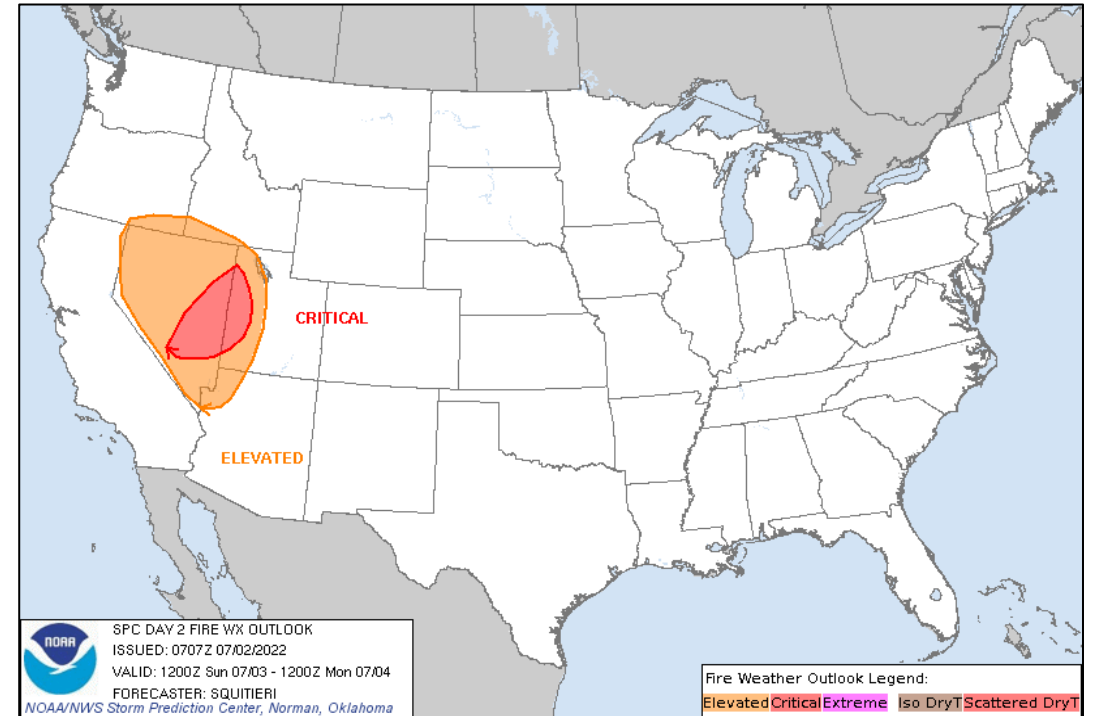
FEMA

National Watch Center

Fire Weather Outlook



Today



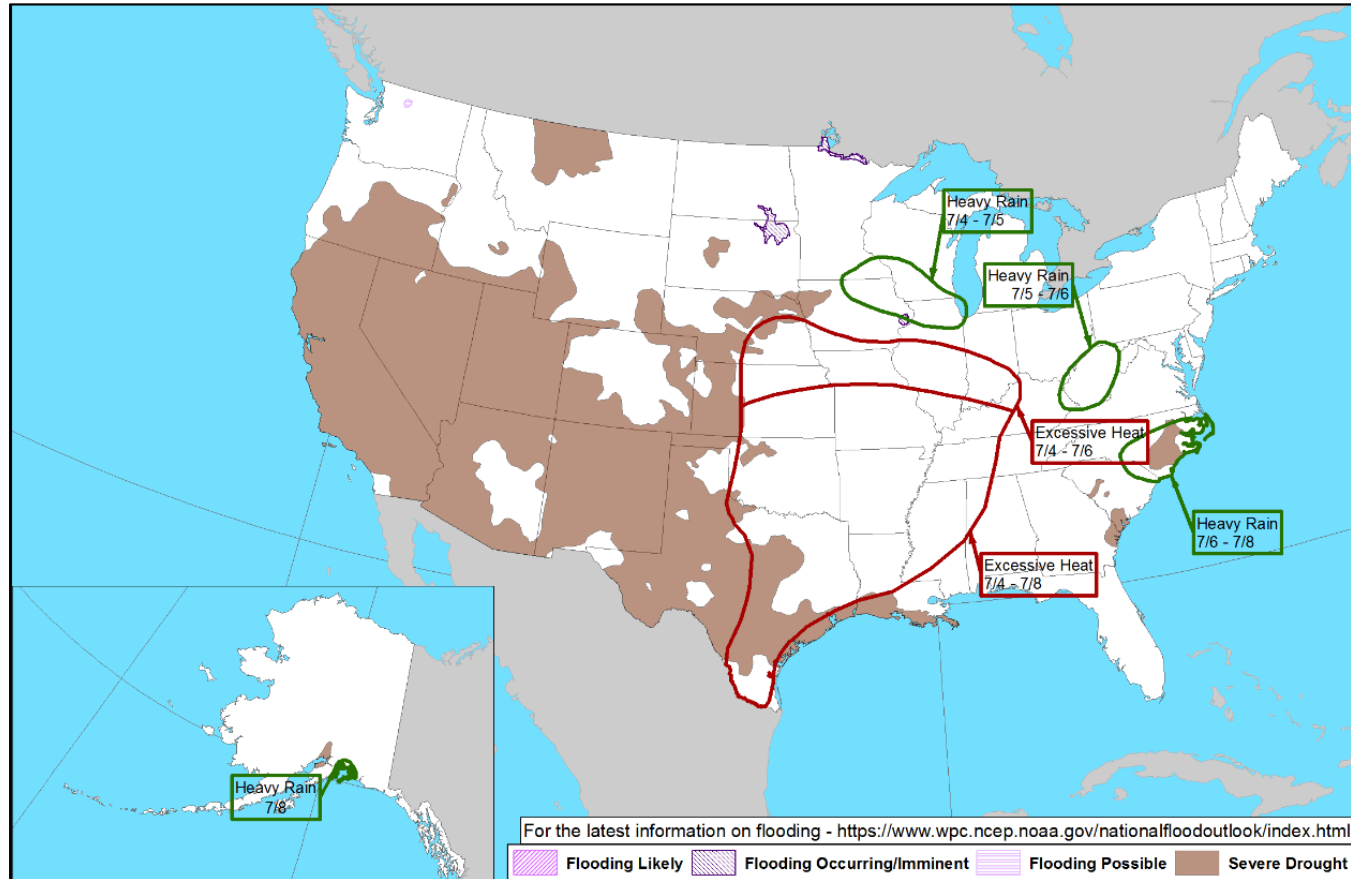
Tomorrow



FEMA

National Watch Center


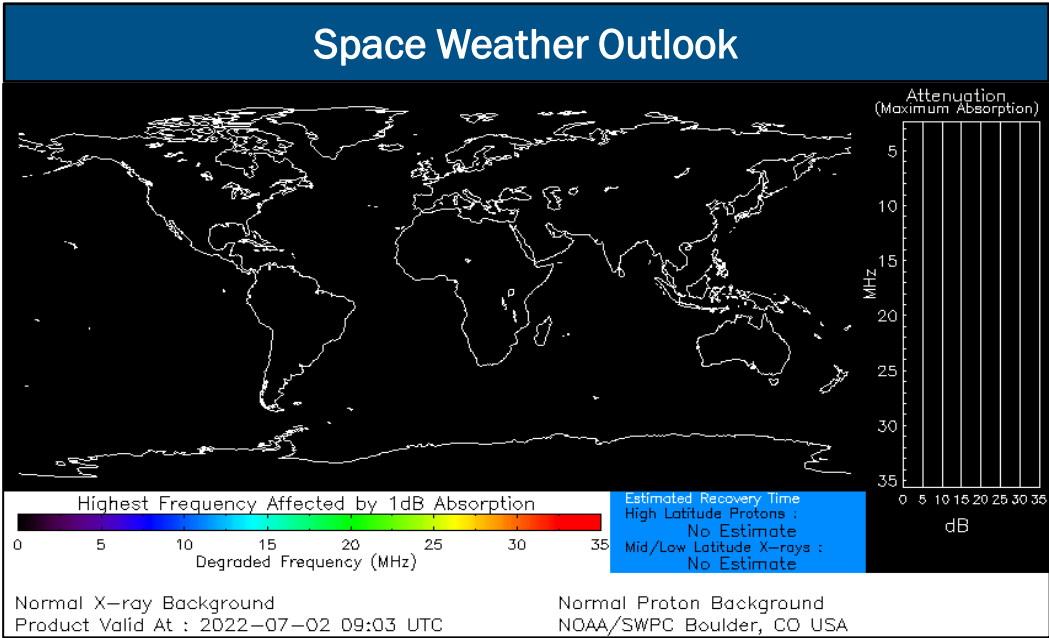
Hazards Outlook – Jul 4-8



FEMA

Space Weather Outlook

| | Space Weather Activity | Geomagnetic Storms | Solar Radiation | Radio Blackouts |
|---|------------------------|--------------------|-----------------|-----------------|
| Past 24 Hours | Minor | G1 | None | None |
| Next 24 Hours | Minor | G1 | None | None |
| For further information on NOAA Space Weather Scales refer to: http://www.swpc.noaa.gov/noaa-scales-explanation For further information on Sunspot Activity refer to: https://www.swpc.noaa.gov/phenomena/sunspotssolar-cycle | | | | |



FEMA

Wildfire Summary

| Fire Name (Co., ST) | FMAG # | Acres Burned | Percent Contained | Evacuations | Structures (Homes / Other) | | | Fatalities / Injuries |
|--|------------|---------------------|----------------------|-------------|----------------------------|---------|-----------|--------------------------|
| | | | | | Threatened | Damaged | Destroyed | |
| Clear (Yukon-Koyukuk Census Area/Denali Borough, AK) | 5442-FM-AK | 30,785 (+ 4,963) | 8% | M: 25 | H: 160 (+20) | H: 0 | H: 0 | 1 / 1 |
| | | | | V: 0 | O: 0 | O: 0 | O: 0 | |

(Evacuations: M = Mandatory / V = Voluntary; Structures: H = Homes and Mixed Commercial/Residential / O = Non-residential Commercial/Other Minor Structures)

Joint Preliminary Damage Assessments

| Region | State / Location | Incident | IA | Number of Counties | | Start – End |
|--------|--------------------------------|--|----|--------------------|----------|-------------|
| | | | PA | Requested | Complete | |
| V | MN | Severe Storms, Tornadoes, and Flooding May 8-13 | IA | 0 | 0 | 7/5 – TBD |
| | | | PA | 23 | 0 | |
| VI | MCN (Muscogee Creek Nation) | Tornadoes, Severe Storms, and Flooding May 2-5 | IA | 1 | 1 | 5/16 – 5/24 |
| | | | PA | 1 | 0 | 5/16 – TBD |
| VII | NE | Severe Storms May 12-13 | IA | 0 | 0 | N/A |
| | | | PA | 25 | 24 (+2) | 6/7 – TBD |
| X | AK | Ice Jam Flooding May 6-17 | IA | 0 | 0 | N/A |
| | | | PA | 5 | 5 (+5) | 6/27 – 7/1 |



FEMA

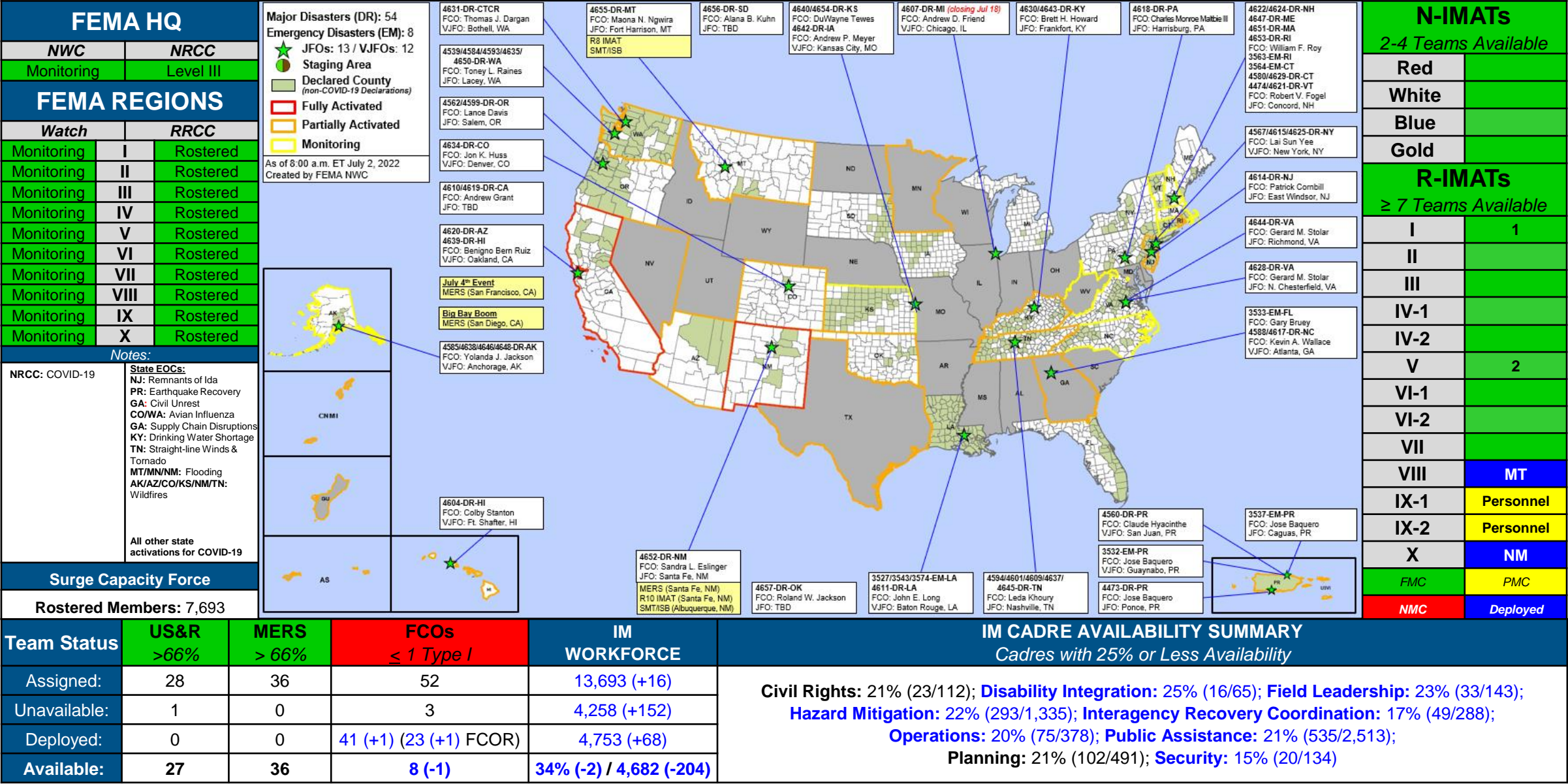
Declaration Requests in Process – 9

| State / Tribe / Territory – Incident Description | Type | IA | PA | HM | Requested |
|--|------|----|----|----|-----------|
| MS – Severe Storm, Straight-line Winds, and Tornadoes | DR | X | | X | Apr 28 |
| MS – Severe Storm, Straight-line Winds, and Tornadoes | DR | X | | X | Apr 29 |
| TN – Wildfire, Straight-line Winds, and Tornadoes | DR | X | | X | May 27 |
| WV – Severe Storms and Flooding | DR | X | | X | Jun 3 |
| MI – Tornadoes | DR | X | | X | Jun 8 |
| MN – Severe Storms, Straight-line Winds, Tornadoes, and Flooding | DR | | X | X | Jun 22 |
| MN – Severe Storms, Straight-line Winds, and Flooding | DR | | X | X | Jun 23 |
| ND – Severe Winter Storm and Flooding | DR | | X | X | Jun 23 |
| AK – Landslide | DR | | X | X | Jun 30 |



FEMA

FEMA Common Operating Picture





FEMA

Helping people before, during, and after disasters.



Scan to subscribe to this briefing.