

FEMA National Watch Center

# Daily Operations Briefing

Friday, June 30, 2023

8:30 a.m. ET



**FEMA**

# National Current Ops / Monitoring

---

## New Significant Incidents / Ongoing Ops

- No significant incidents / operations

## Disaster Declaration Activity

- No new disaster declaration activity

## Hazard Monitoring

- Excessive heat – Southwest, California, Tennessee, and Lower Mississippi Valleys
- Severe Thunderstorms – Central High Plains eastward into portions of the Central Plains
- Excessive Rainfall – Portions of the Central Plains
- Tropical Activity:
  - Atlantic:
    - Disturbance 1: Low (10%)
  - Eastern Pacific:
    - Hurricane Adrian; Tropical Storm Beatriz

## Event Monitoring

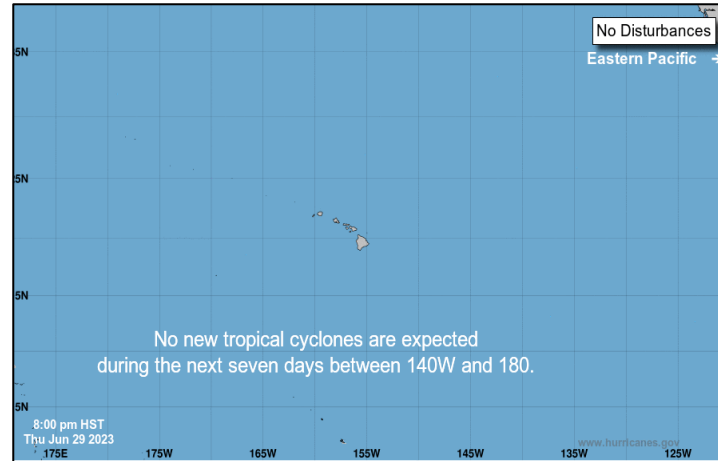
- No significant events



**FEMA**

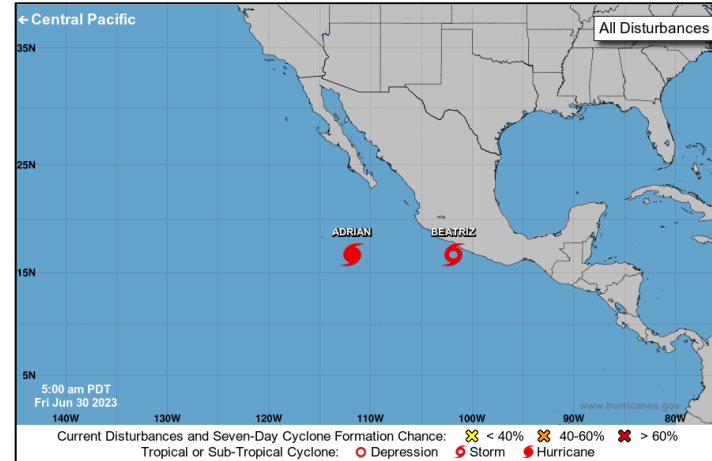
# Tropical Outlook – Seven Day

## Central Pacific



- No new tropical cyclones are expected during the next seven days

## Eastern Pacific



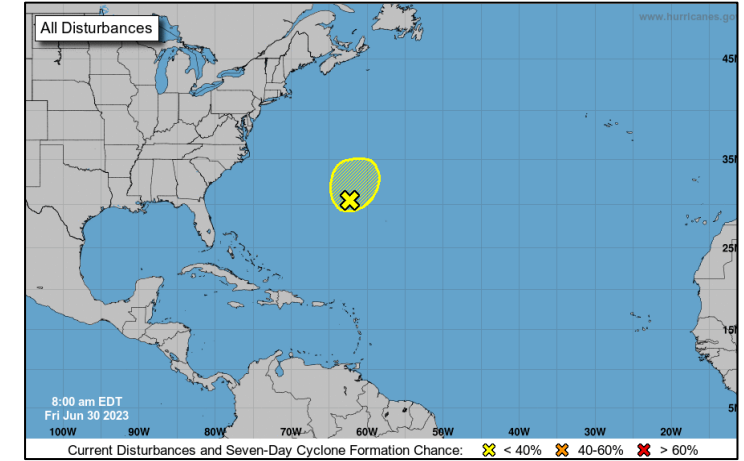
### Hurricane Adrian (Advisory #11 as of 5:00 a.m. ET)

- Located 445 miles SSW of the southern tip of Baja, California
- Moving NW at 7 mph
- Maximum sustained winds 100 mph
- Gradual weakening expected
- Hurricane force winds extend 15 miles; tropical storm force winds extend 80 miles

### Tropical Storm Beatriz (Advisory #6A as of 5:00 a.m. ET)

- Located 70 miles SSW of Zihuantanejo, Mexico
- Moving NW at 13 mph
- Maximum sustained winds 65 mph
- Likely to become a hurricane later today
- Tropical storm force winds extend 60 miles

## Atlantic



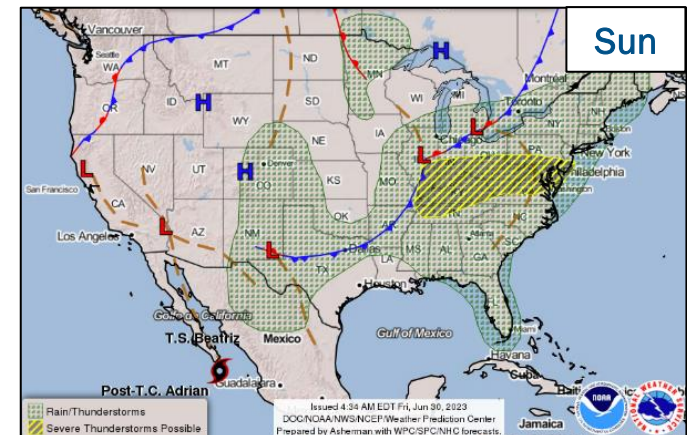
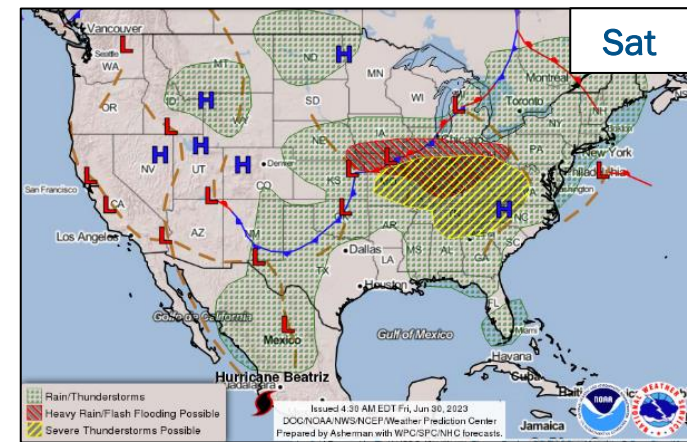
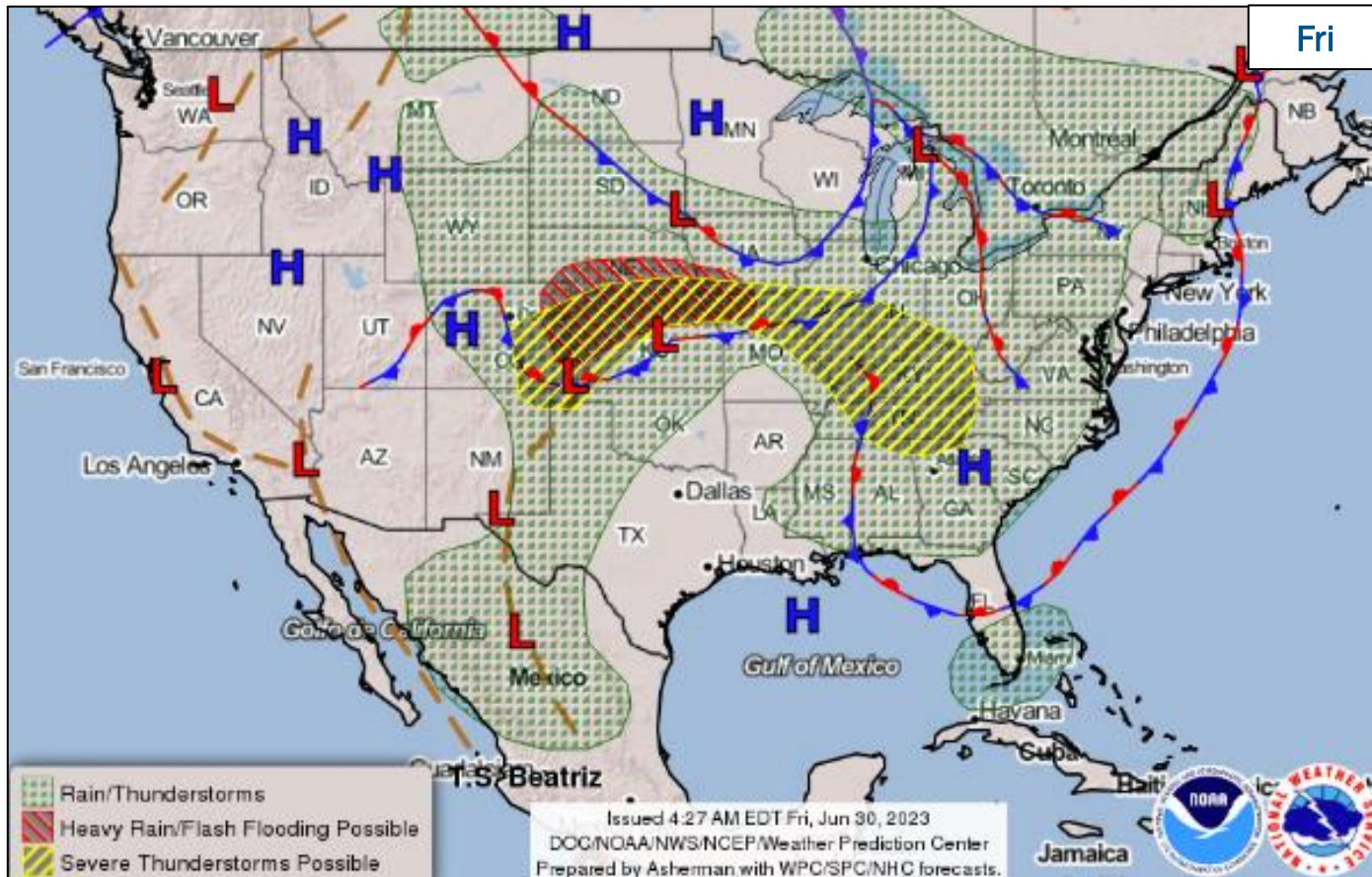
### Disturbance 1 (As of 5:00 a.m. ET)

- Located a few hundred miles SE of Bermuda
- Moving NNE at 10 mph
- Expected to develop over the next couple of days but does not appear conducive
- Formation chance – 48-hour: Low (10%); 7-day: Low (10%)



FEMA

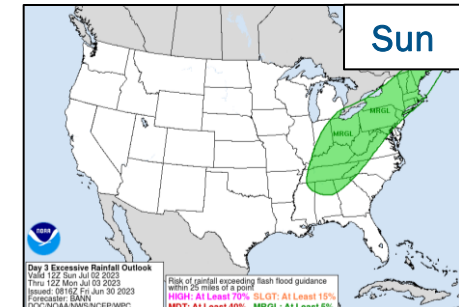
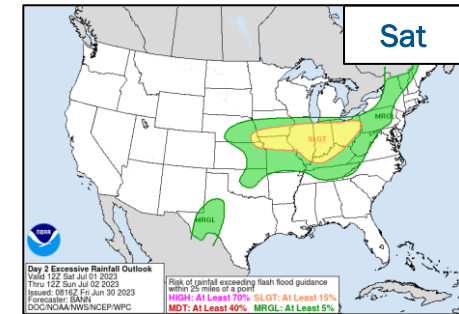
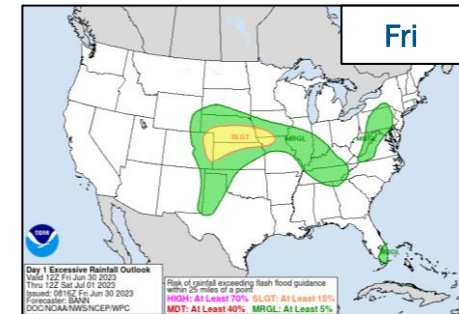
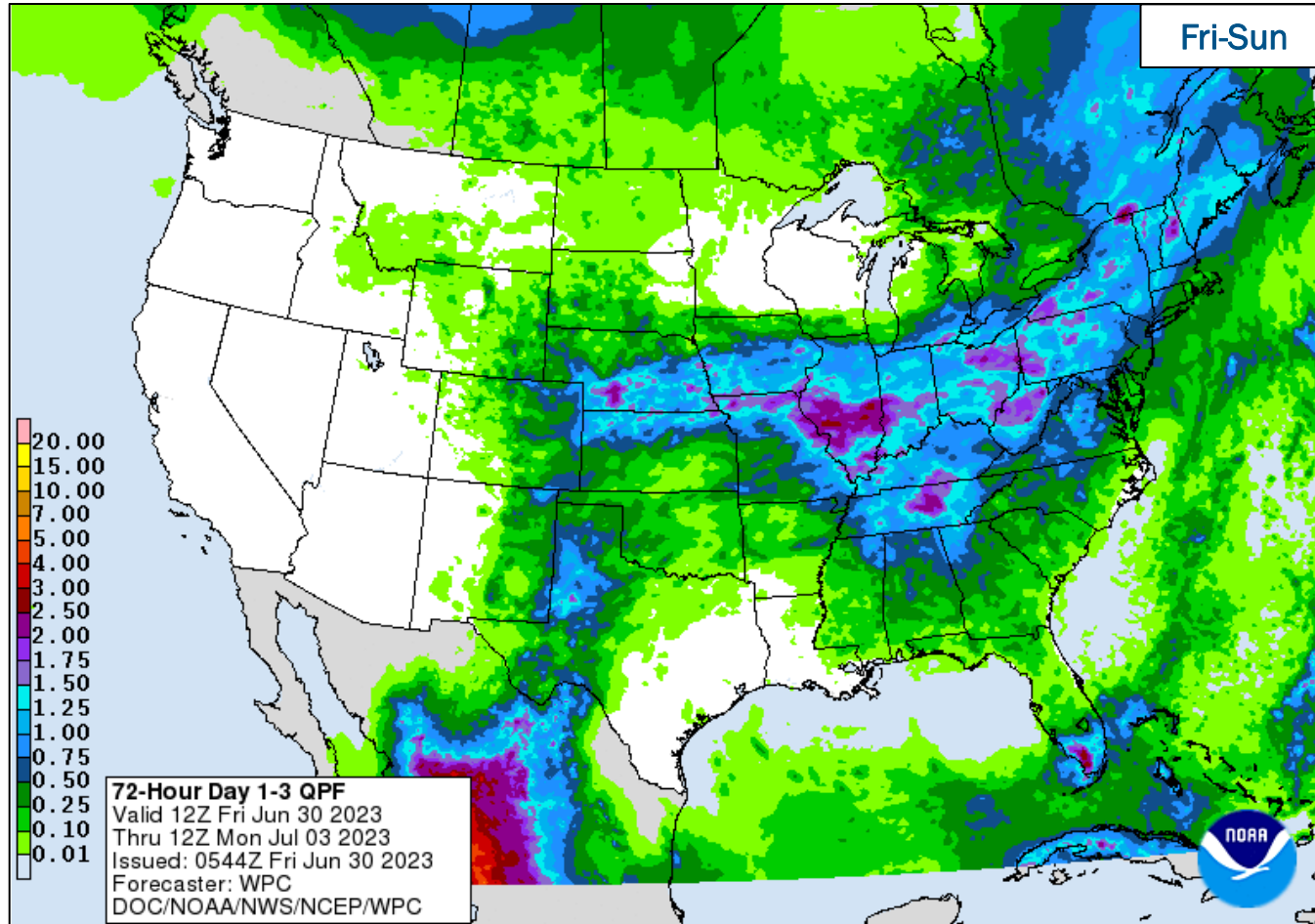
# National Weather Forecast



FEMA

National Watch Center

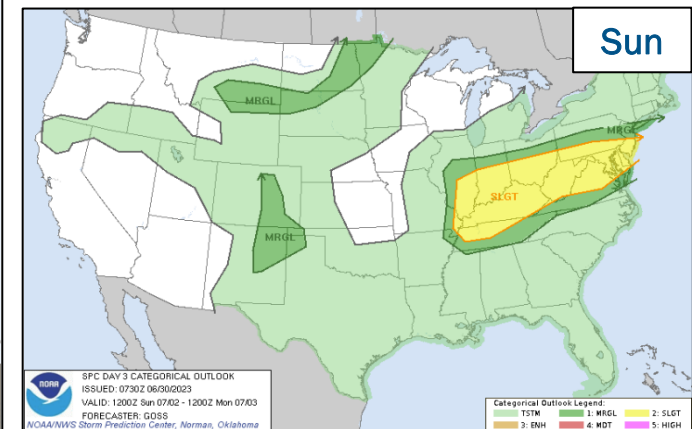
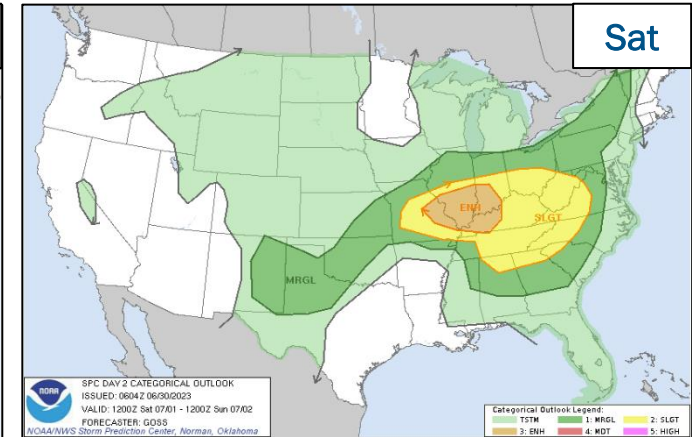
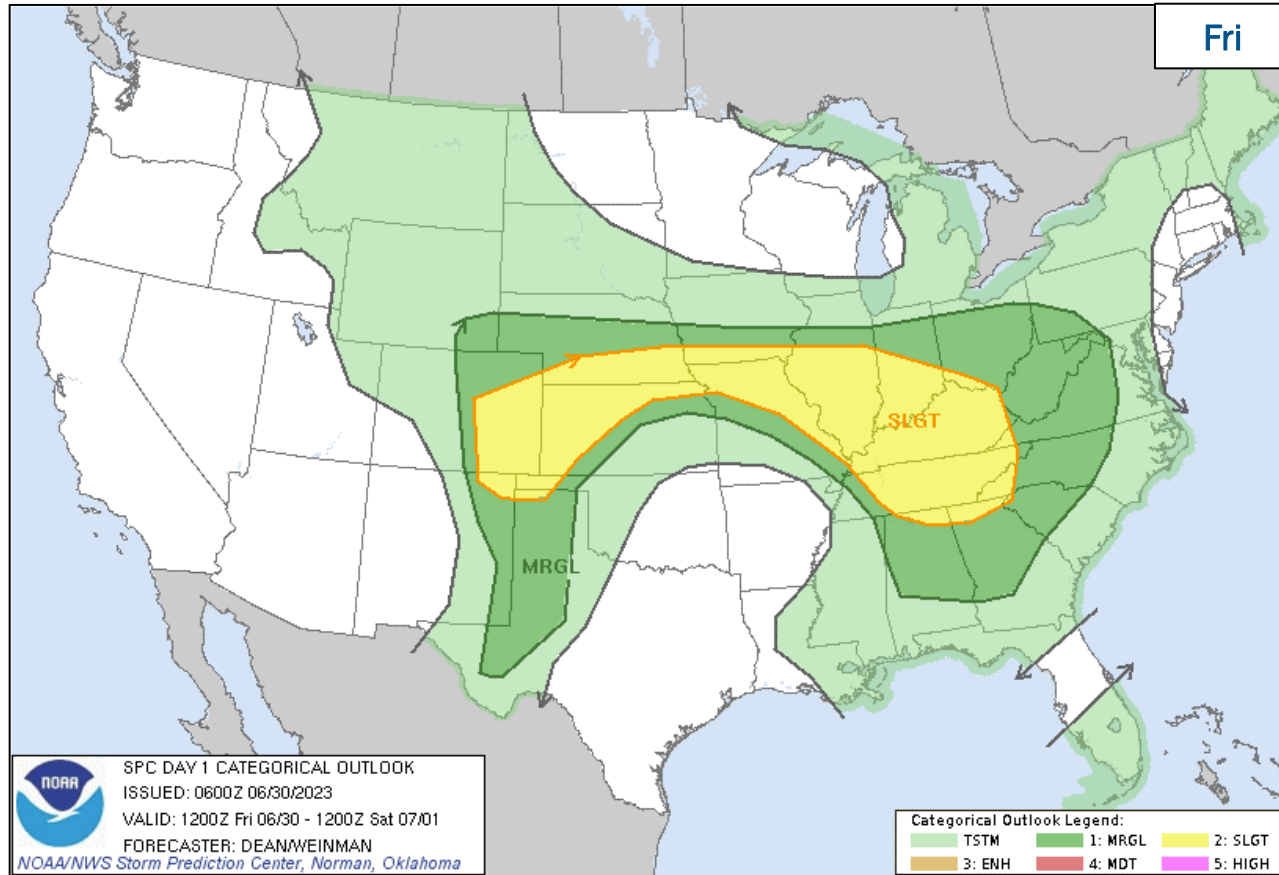
# Precipitation & Excessive Rainfall



FEMA

National Watch Center

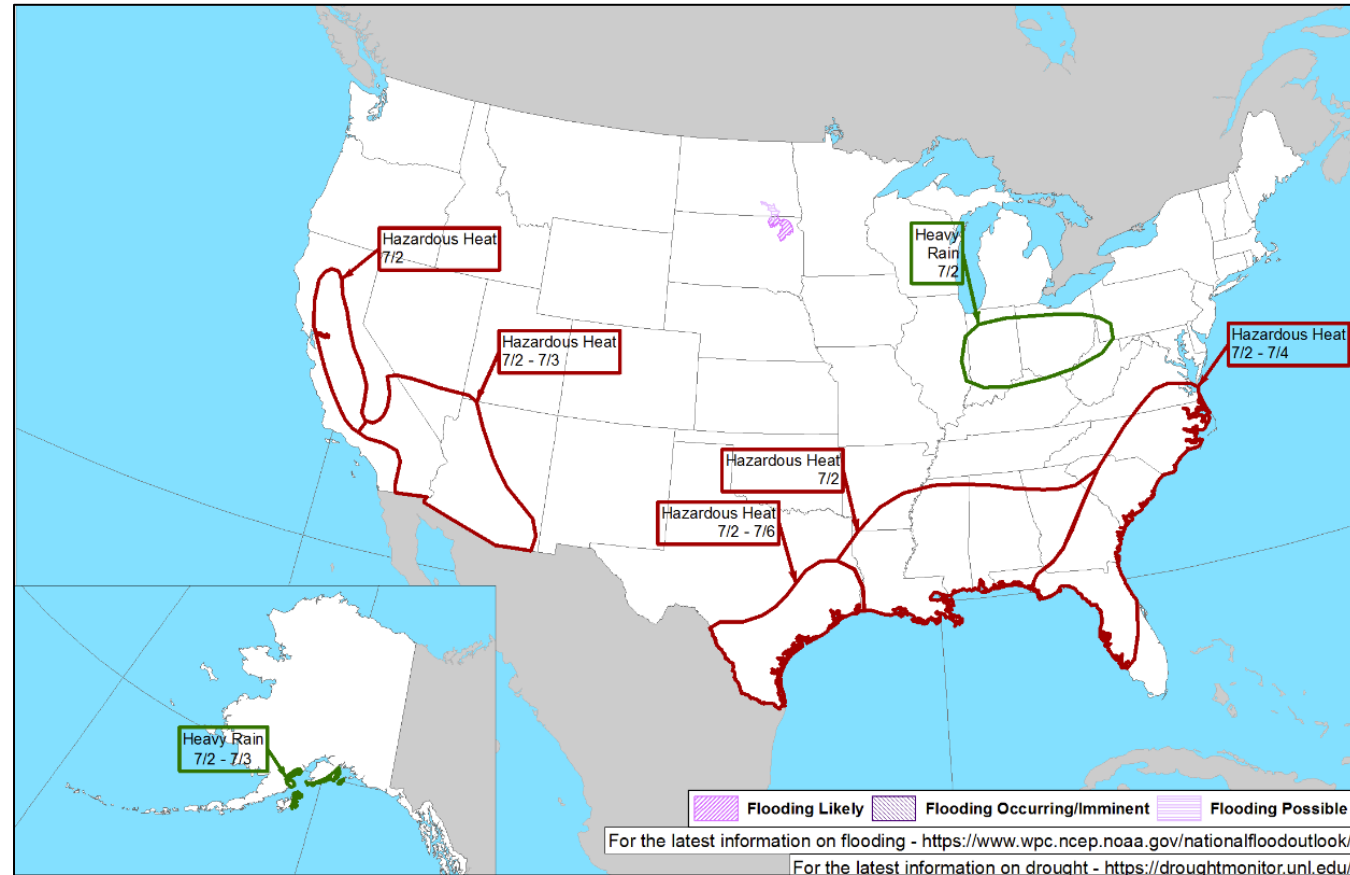
# Severe Weather Outlook



FEMA

National Watch Center

# Hazards Outlook – Jul 2 – 6


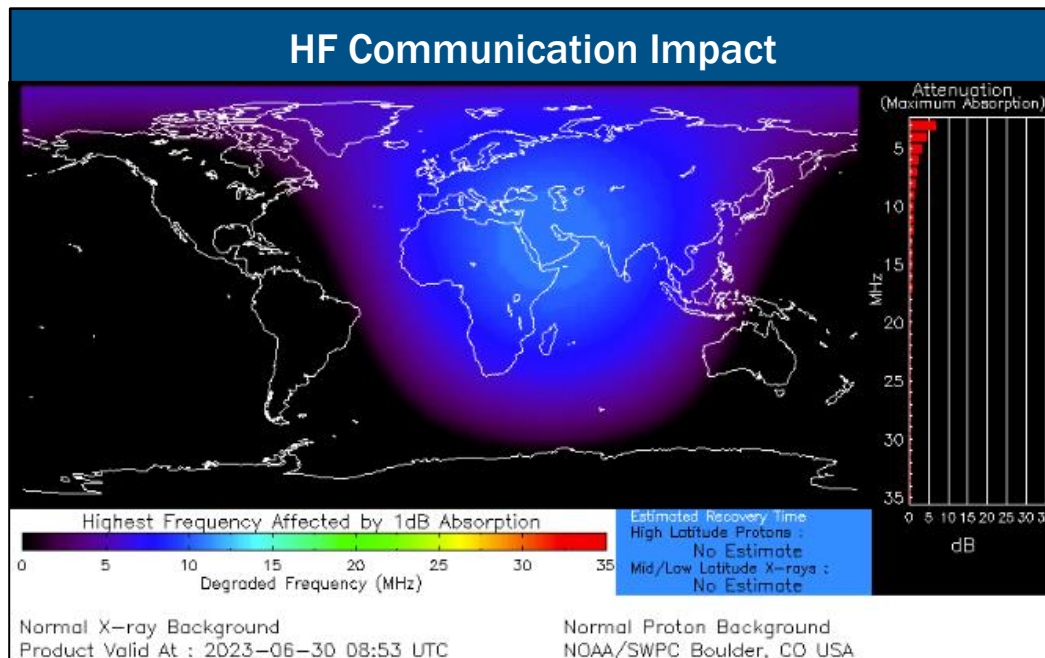


FEMA

# Space Weather Outlook

Minor	Space Weather Activity	Geomagnetic Storms	Solar Radiation	Radio Blackouts
Past 24 Hours	Minor	None	R1	None
Next 24 Hours	None	None	None	None

For further information on NOAA Space Weather Scales refer to: <http://www.swpc.noaa.gov/noaa-scales-explanation>  
 For further information on Sunspot Activity refer to: <https://www.swpc.noaa.gov/phenomena/sunspotssolar-cycle>



**FEMA**



# FEMA Common Operating Picture

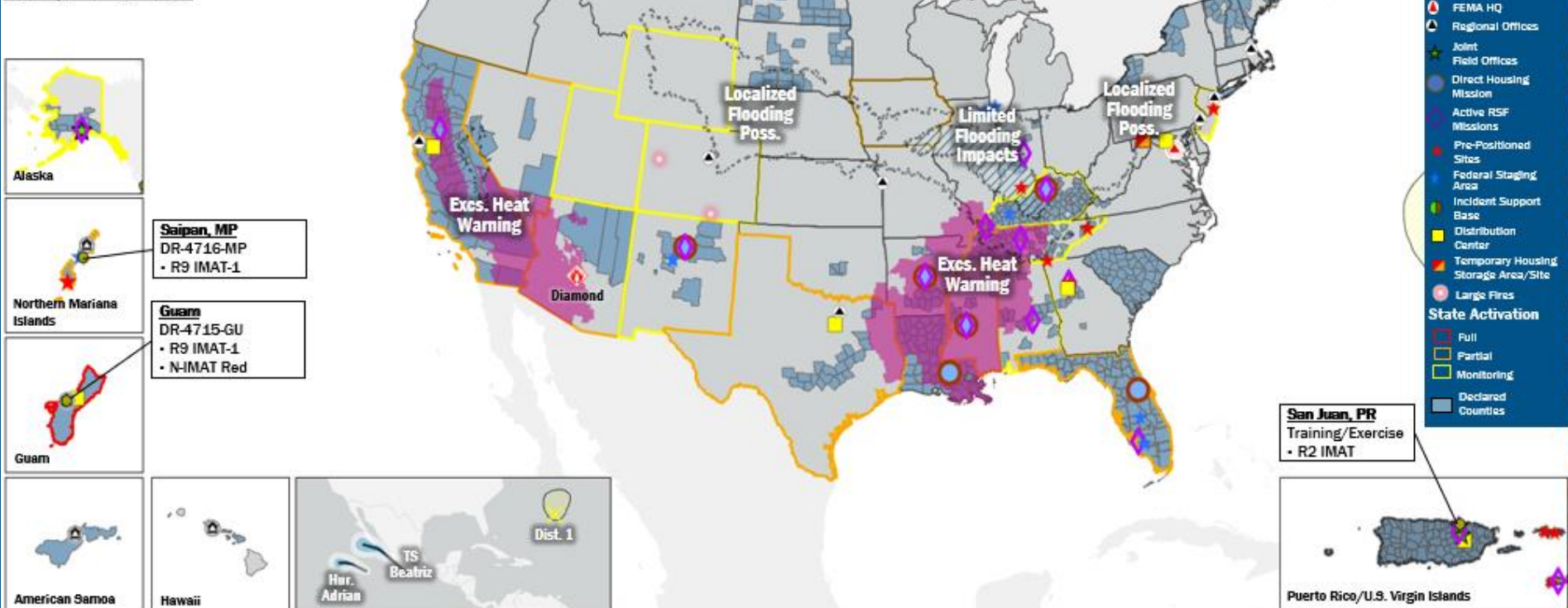
**16** + **8** + **63** + **3** + **8** + **14**  
 Joint Field Offices | Virtual Joint Field Offices | Supporting | Major Disasters | Emergency Declarations | Direct Housing Missions | RSF-Supported Disasters

Friday  
 June 30, 2023  
 8:30 a.m. ET

FEMA HQ	
NWC	NRCC
Monitoring	Rostered
FEMA REGIONS	
Watch	RRCC
Monitoring	I Rostered
Monitoring	II Rostered
Monitoring	III Rostered
Monitoring	IV Rostered
Monitoring	V Rostered
Monitoring	VI Rostered
Monitoring	VII Rostered
Monitoring	VIII Rostered
Monitoring	IX Rostered
Monitoring	X Rostered
Notes:	
RWC/RRCC:	State EOCs: - AL/KY/MS/NJ/TN/TX/WY: Severe Weather - FL: TC Ian - AK/CA/IA/NV/UT/NM: Flooding - CO: Avian Influenza, Public Health Support, and Suncor Refinery - AZ/CO: SW Border Coordination - GU/MP: Typhoon Mawar
Surge Capacity Force	
Rostered 7,239	Deployed 0

N-IMATs	
2-5 Teams Available	
Red	GU
White	
Blue	
Gold	
HS	Training
R-IMATs	
≥ 7 Teams Available	
I	1
II	PR (Training)
III	2
IV-1	
IV-2	
V	3
VI-1	
VI-2	Training/Exercise
VIII	Reconstituting
IX-1	Guam/CNMI
IX-2	Demobilizing
X	

REGIONAL BREAKDOWN			
	JFO/VJFO	DR	EM
I	2/0	6	0
II	1/2	3	1
III	1/0	1	0
IV	7/1	16	1
V	0/1	1	0
VI	4/1	6	0
VII	0/0	0	0
VIII	0/1	5	0
IX	0/1	16	1
X	1/1	9	0



## IM Workforce

13,534 Assigned  
 4,403 (-142) Unavailable  
 5,202 (-21) Deployed

---

29% (+1) / 3,929 (+163) Available

## IM Cadre Availability

12 Cadres ≤ 25% Availability

Civil Rights: 20% (29/142); Disability Integration: 9% (5/56); Environmental Planning and Historic Preservation: 19% (154/820); Field Leadership: 13% (18/135); Hazard Mitigation: 18% (226/1,240); Human Resources: 20% (32/159); Interagency Recovery Coordination: 19% (56/288); Operations: 18% (62/353); Public Assistance: 8% (165/2,185); Planning: 11% (49/464); Safety: 10% (8/79); Security: 18% (25/140)

## MERS

≥ 66%

36 Assigned  
 0 Unavailable  
 1 Deployed

---

35 Available

## US&R

≥ 66%

28 Assigned  
 3 (+1) Unavailable  
 0 Deployed

---

25 (-1) Available

## FCO

≤ 1 Type I

46 Assigned  
 9 Unavailable  
 33 (23 FCOR) Deployed

---

4 Available

# Joint Preliminary Damage Assessments

Region	State / Location	Incident	IA	Number of Counties		Start - End
			PA	Requested	Complete	
I	NH	Flooding Apr 30 - May 1	IA	0	0	N/A
			PA	10	0	5/24 - TBD
IV	TN	Severe Storms, Tornadoes, and Straight-line Winds Jun 25-26	IA	0	0	N/A
			PA	3	0	7/6 - TBD
VI	OK	Floods, Severe Storms, Straight-Line Winds and Tornadoes Jun 14	IA	3	0	6/29 - TBD
			PA	50	19	6/26 - TBD
	TX	Severe Storms and Flooding May 27	IA	1	0	6/29 - TBD
			PA	8	8 (+2)	6/27 - TBD
	NM	Severe Storms and Flash Flooding May 24 - 26	IA	0	0	N/A
			PA	2	1 (+1)	TBD
VII	IA	Flooding Apr 23 - May 13	IA	0	0	N/A
			PA	11	0	TBD
VIII	CO	Severe Thunderstorms and Tornadoes Jun 9-15 and Jun 21-23	IA	0	0	N/A
			PA	2	0	6/29 - TBD
	UT	Flooding Apr 1- Jun 12	IA	0	0	N/A
			PA	16	0	6/28 - TBD



FEMA

# Declaration Requests in Process – 6

State / Tribe / Territory – Incident Description	Type	IA	PA	HM	Requested
ND – Flooding	DR		X	X	Jun 2
SD – Flooding	DR		X	X	Jun 2
MI – Flooding	DR		X	X	Jun 15
IA – Structural Building Collapse	DR		X		Jun 20
ME – Severe Storm and Flooding	DR		X	X	Jun 23
MT – Flooding	DR		X	X	Jun 23



**FEMA**



# FEMA

Helping people before, during, and after disasters.



*Scan to subscribe to this briefing.*