

FEMA National Watch Center

Daily Operations Briefing

Sunday, June 29, 2025

8:30 a.m. ET



FEMA

National Current Ops / Monitoring

New Significant Incidents / Ongoing Ops

- No new significant incidents / operations

Hazard Monitoring

- Severe Thunderstorms/Heavy Rain/Flash Flooding – The Plains to the Mississippi Valley
- Tropical Activity:
 - Atlantic:
 - Tropical Depression Two
 - Disturbance 1: Low (20%)
 - Eastern Pacific:
 - Tropical Depression Six-E

Disaster Declaration Activity

- No new declaration activity

Event Monitoring

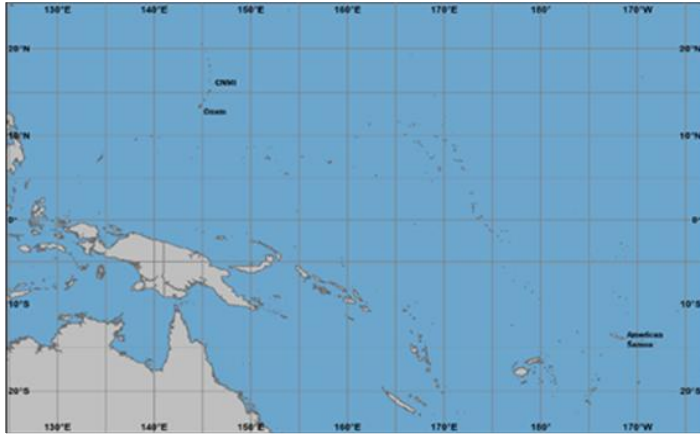
- No new significant events



FEMA

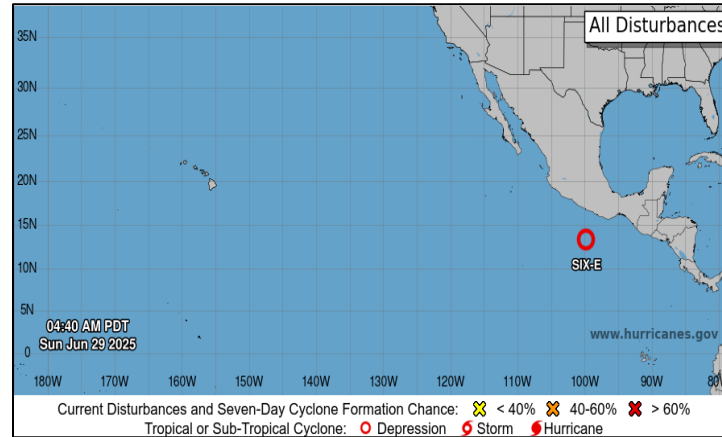
Tropical Outlook

Western Pacific



- No tropical cyclones threatening the U.S. territories are expected during the next 7 days

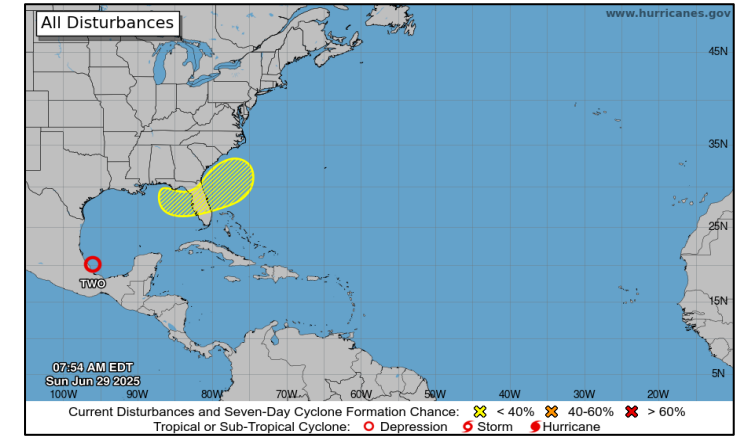
Central and Eastern Pacific



Tropical Depression Six-E: (Advisory #1A, as of 7:00 a.m. ET)

- Located 255 miles S of Acapulco, Mexico
- Moving W at 12 mph
- Maximum sustained winds 35 mph
- Gradual strengthening is forecast during the day, followed by steady to rapid strengthening thereafter
- The system is forecast to become a hurricane on Tuesday

Atlantic



Tropical Depression Two: (Advisory #3A, as of 8:00 a.m. ET)

- Located 65 miles N of Veracruz, Mexico
- Moving WNW at 9 mph
- Maximum sustained winds 35 mph
- The system is expected to move inland over eastern Mexico later today or tonight

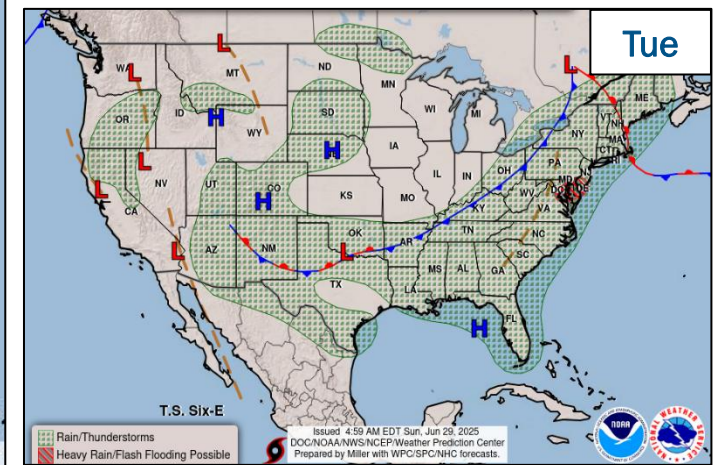
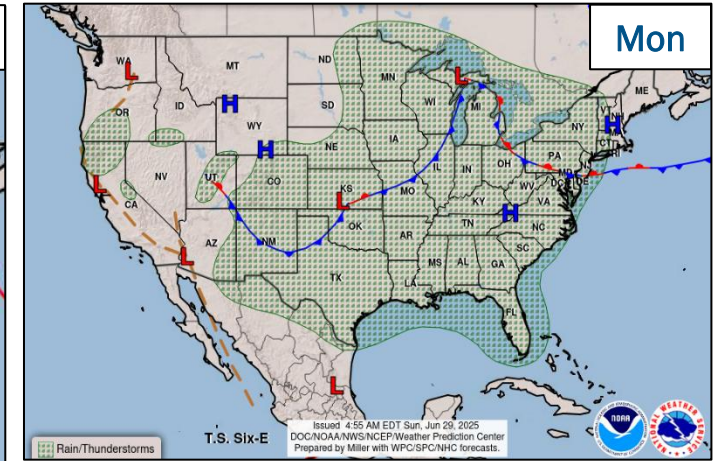
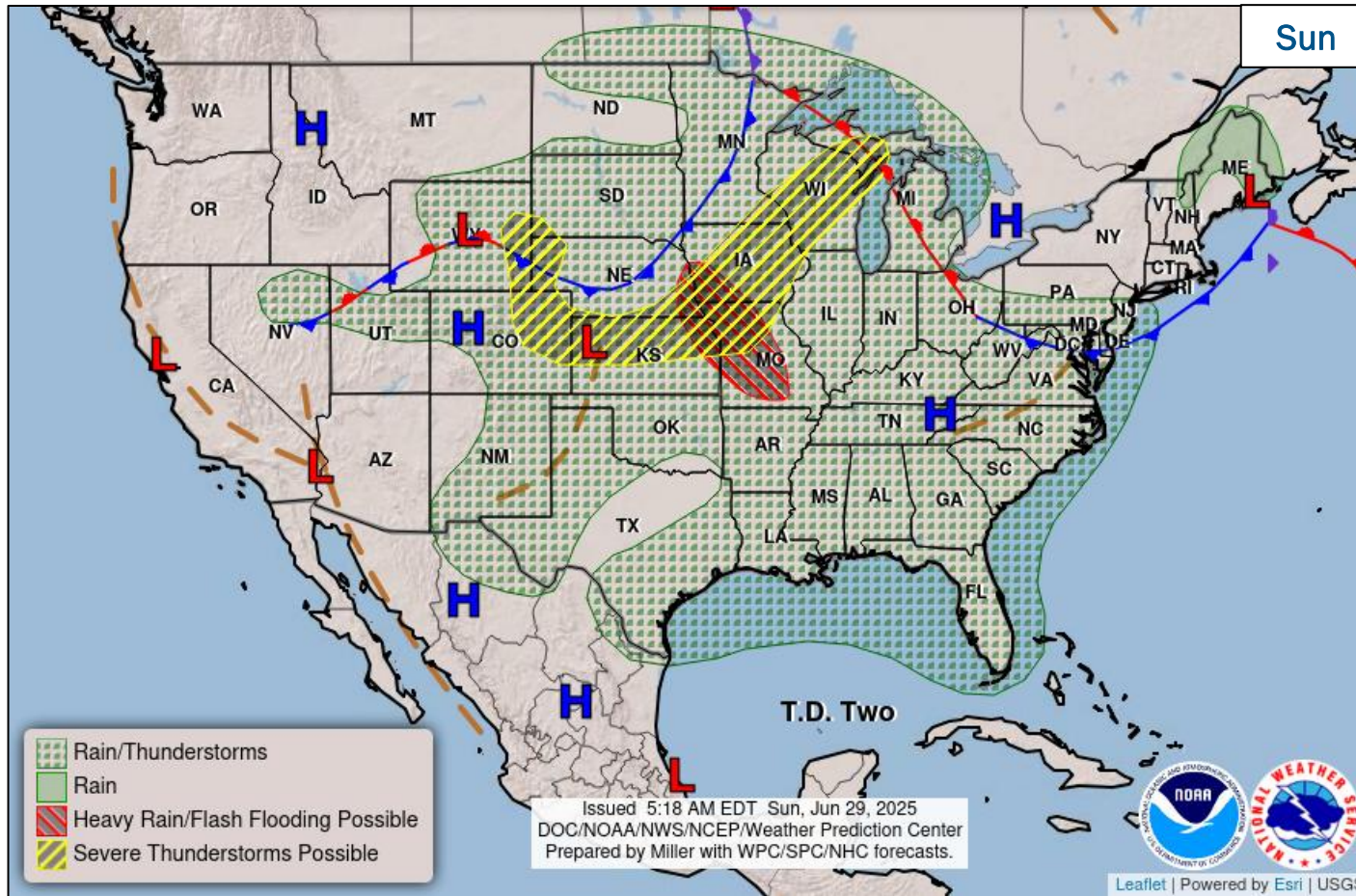
Disturbance 1: (As of 8:00 a.m. ET)

- Towards the end of this week into the weekend, an area of low pressure could develop from a remnant frontal boundary near or along the southeastern U.S. Atlantic and/or Gulf coasts
- Some gradual tropical or subtropical development could occur thereafter
- Formation chance: 48-hour: low (near 0%); 7-day: low (20%)



FEMA

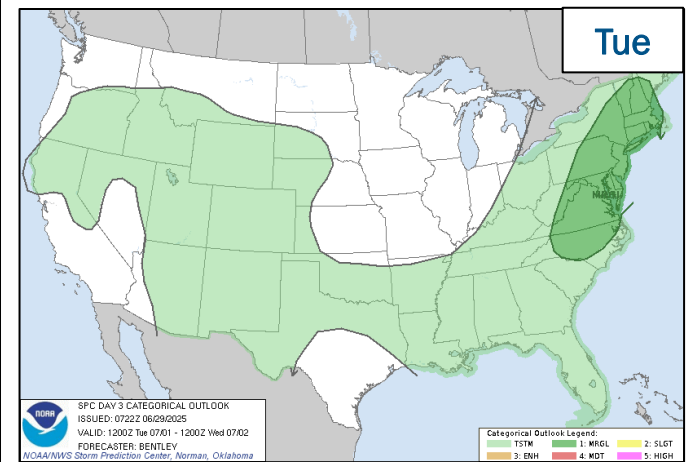
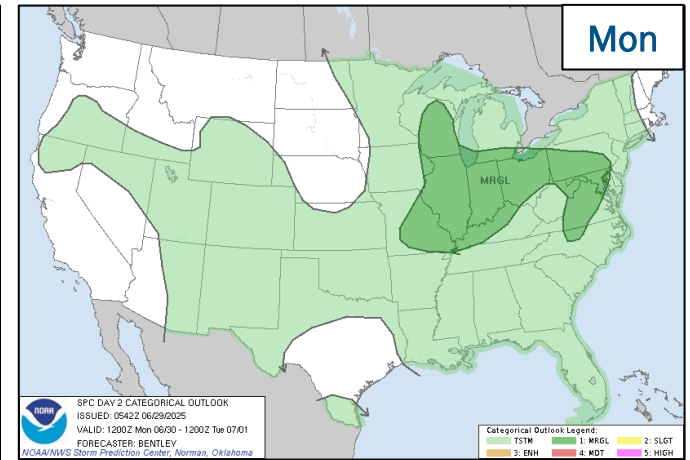
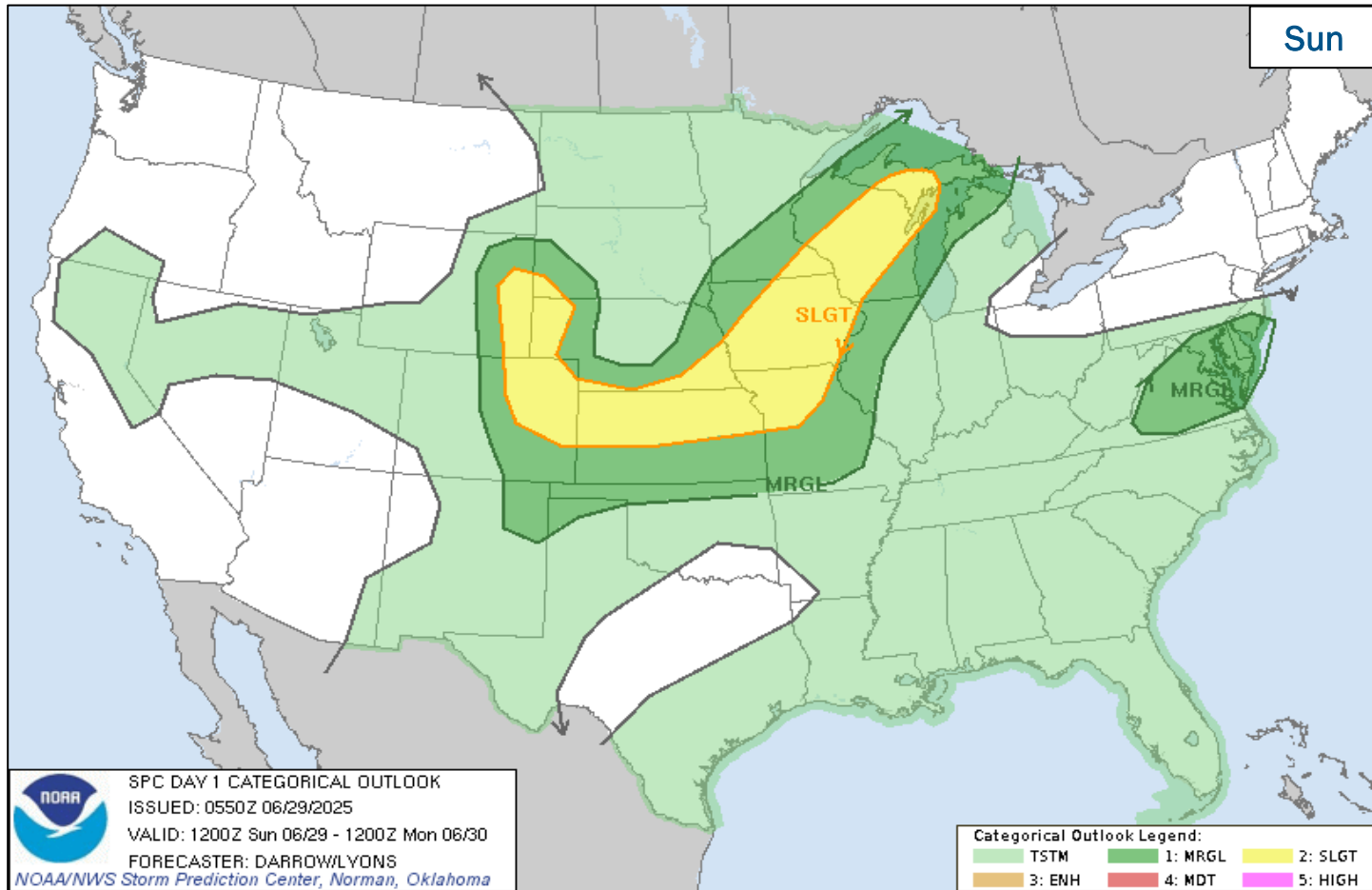
National Weather Forecast



FEMA

National Watch Center

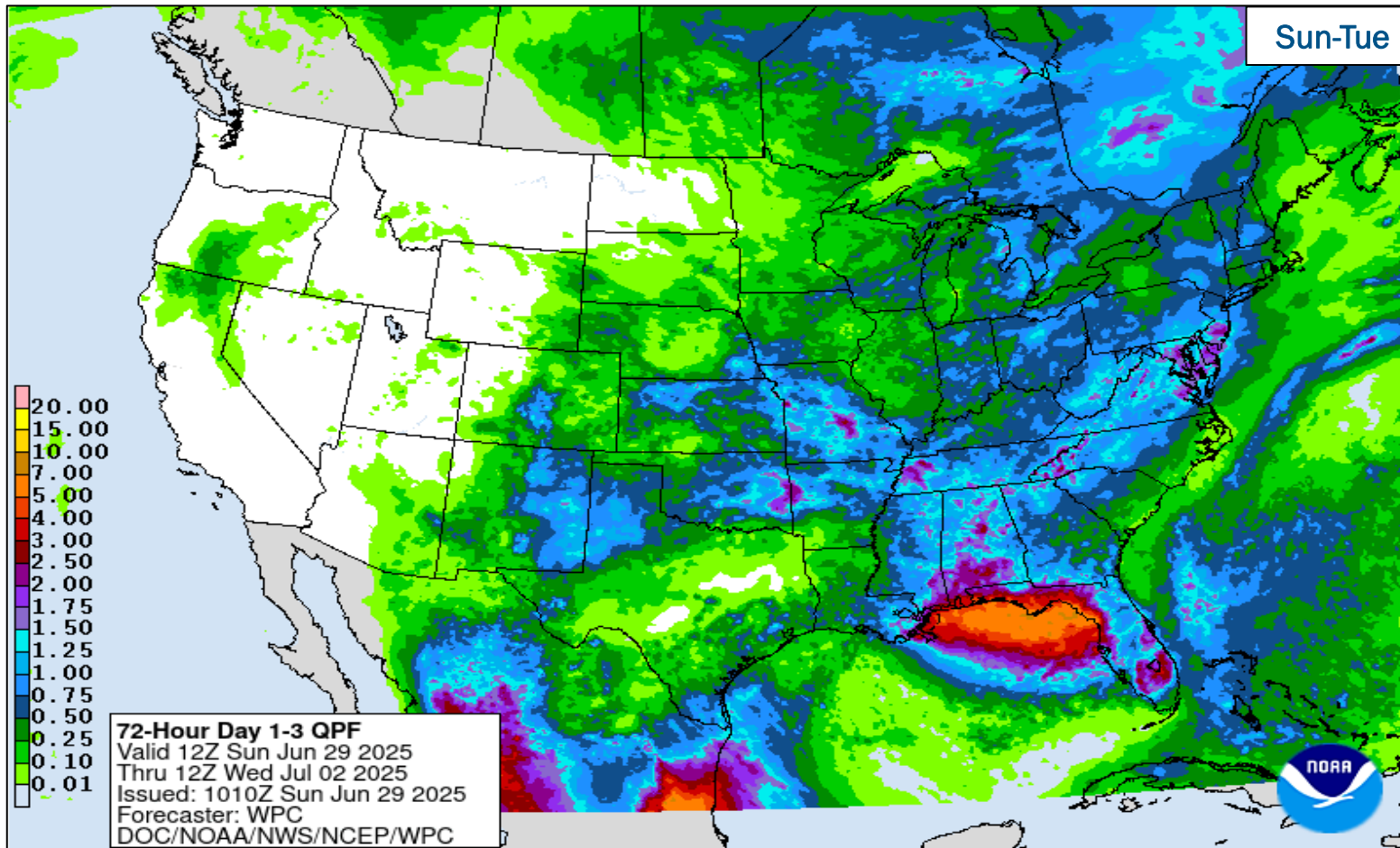
Severe Weather Outlook



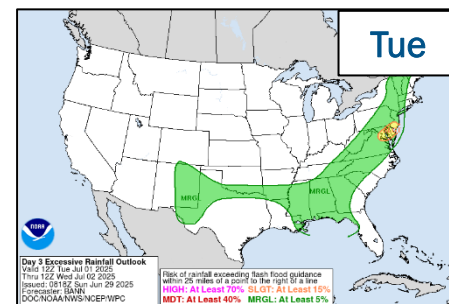
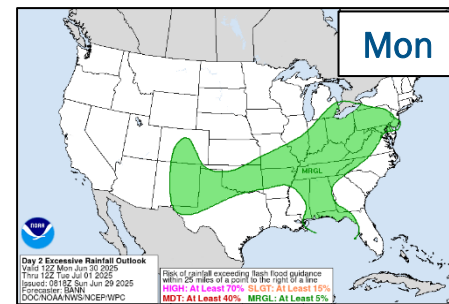
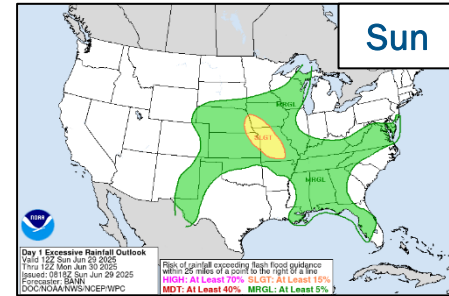
FEMA

National Watch Center

Precipitation & Excessive Rainfall



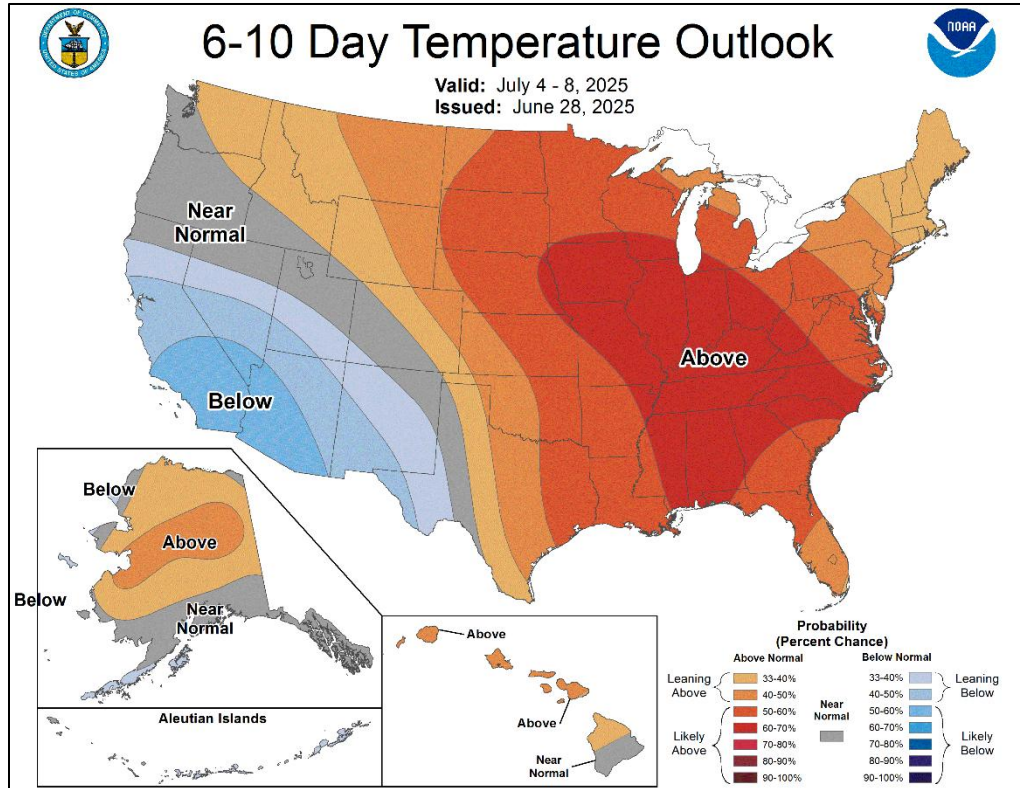
Sun-Tue



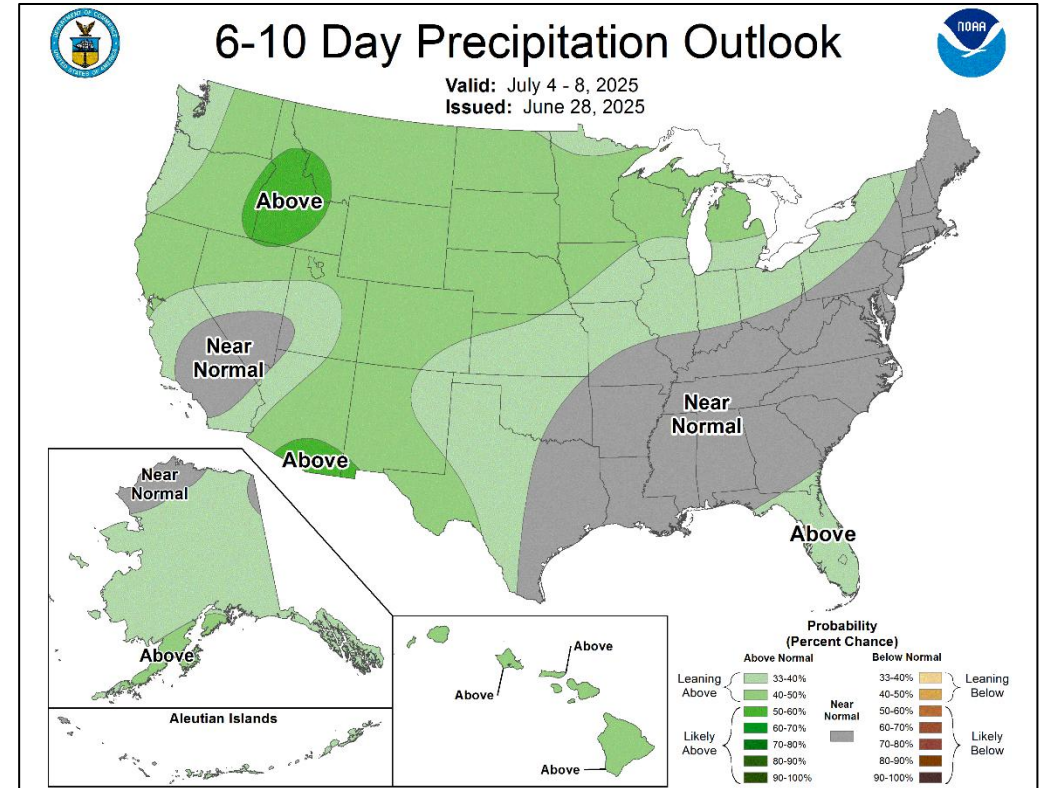
FEMA

National Watch Center

Long Range Outlooks – Jul 3-7



6-10 Day Temperature Probability



6-10 Day Precipitation Probability





FEMA

Space Weather Outlook

Minor	Space Weather Activity	Geomagnetic Storms	Solar Radiation	Radio Blackouts
Past 24 Hours	None	None	None	None
Next 24 Hours	None	None	None	None

For further information on NOAA Space Weather Scales refer to: <http://www.swpc.noaa.gov/noaa-scales-explanation>
 For further information on Sunspot Activity refer to: <https://www.swpc.noaa.gov/phenomena/sunspotssolar-cycle>



FEMA

Wildfire Summary

Fire Name (County, ST)	FMAG #	Acres Burned	Percent Contained	Evacuations	Structures (Homes / Other)			Fatalities / Injuries
					Threatened	Damaged	Destroyed	
Bear Creek (Denali Borough, AK)	5595-FM-AK	27,943	0%	M: 100	H: 50	H: 0	H: 6	0 / 1
				V: 0	O: 50	O: 0	O: 6	
Himalaya Road (Fairbanks North Star Borough, AK)	5596-FM-AK	3,408 (+18)	0%	M: 150	H: 200	H: 0	H: 0	0 / 0
				V: 0	O: 0	O: 1	O: 0	
Forsyth (Washington, UT)	5591-FM-UT	11,642 (+969)	26% (+4)	M: 450	H: 300	H: 3	H: 13	0 / 3
				V: 0	O: 15	O: 1	O: 4	

(Evacuations: M = Mandatory / V = Voluntary; Structures: H = Homes and Mixed Commercial/Residential / O = Non-residential Commercial/Other Minor Structures)



FEMA

FEMA Common Operating Picture

19 Joint Field Offices **71** + **8** Major Disasters **10** Direct Housing Missions **14** RSF-Supported Disasters **6** Joint Recovery Offices

Sunday
June 29, 2025
8:30 a.m. ET

FEMA HQ	
NWC	NRCC
Monitoring	Steady State
FEMA REGIONS	
Watch	RRCC
Monitoring I	Rostered
Monitoring II	Rostered
Monitoring III	Rostered
Monitoring IV	Rostered
Monitoring V	Rostered
Monitoring VI	Rostered
Monitoring VII	Rostered
Monitoring VIII	Rostered
Monitoring IX	Rostered
Monitoring X	Rostered

N-IMATs	
2-5 Teams Available	
Red	
White	
Blue	
Gold	
HS	

R-IMATs	
≥ 7 Teams Available	
I	2
II	
III	MO (Jun 20)
IV-1	3 / TN (Jun 23)
IV-2	
V	1
VI-1	AR (May 15)
VI-2	OK (May 27)
VII	MO (Jun 10)
VIII	
IX-1	CA (Jan 8)
IX-2	Demobilizing
X	Demobilizing

Notes:

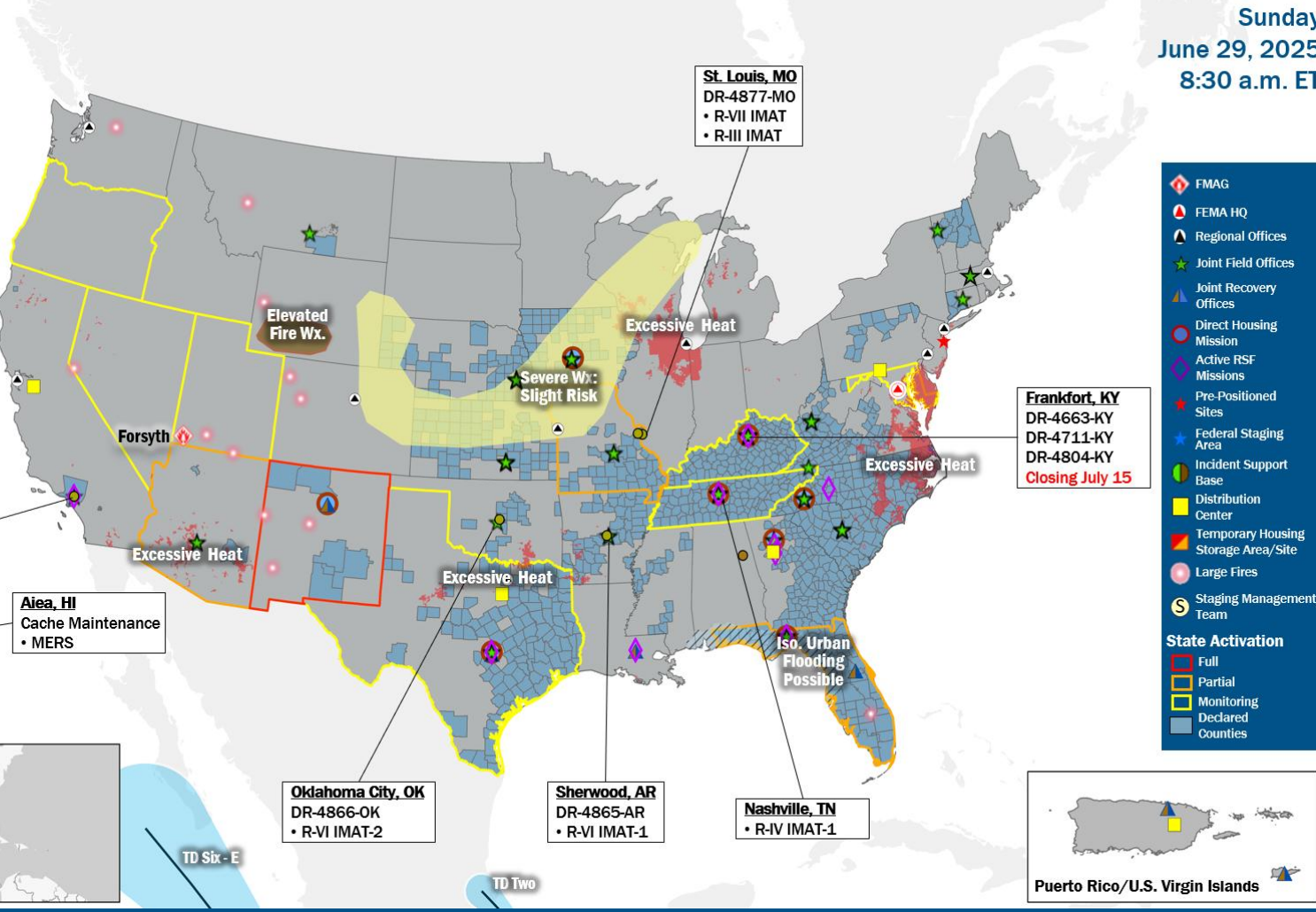
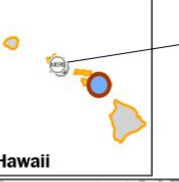
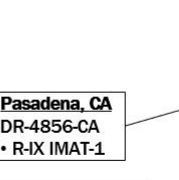
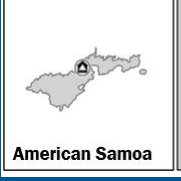

NRCC/RWCs/RRCCs:
• RV RWC: Staffing

State EOCs:
• AK/AZ/HI/NM/OR/TX/UT: Wildfires
• MO: Severe Weather Incidents
• FL/KY/TN: Previous Incidents
• MD: Flooding
• KY/NV: Civil Disturbance

Volunteer Force	
Rostered 7,985	Deployed 4
Surge Capacity Force	
Rostered 8,488	Deployed 0

Green	Fully Mission Capable (FMC)
Yellow	Partially Mission Capable (PMC)
Red	Not Mission Capable (NMC)
Blue	Deployed

REGIONAL BREAKDOWN				
	JFO	DR	EM	JRO
I	1	2	0	0
II	0	0	0	2
III	2	8	1	0
IV	6	26	7	1
V	0	0	0	0
VI	3	8	0	3
VII	4	21	0	0
VIII	1	1	0	0
IX	2	5	0	0
X	0	0	0	0



Legend:

- FMAG
- FEMA HQ
- Regional Offices
- Joint Field Offices
- Joint Recovery Offices
- Direct Housing Mission
- Active RSF Missions
- Pre-Positioned Sites
- Federal Staging Area
- Incident Support Base
- Distribution Center
- Temporary Housing Storage Area/Site
- Large Fires
- Staging Management Team

State Activation:

- Red: Full
- Yellow: Partial
- Blue: Monitoring
- Grey: Declared
- Light Blue: Counties

IM Workforce

12,457 (-10) Assigned
4,698 (+39) Unavailable
6,014 (-70) Deployed

14% / 1,714 (+31) Available

IM Cadre Availability

20 Cadres ≤ 25% Availability

Alternative Dispute Resolution: 13% (4/30); Civil Rights: 16% (23/146); Disaster Field Training Operations: 18% (12/68); Disability Integration: 21% (6/28); Disaster Survivor Assistance: 16% (176/1,107); External Affairs: 9% (30/332); Environmental Planning and Historic Preservation: 8% (54/712); Field Leadership: 6% (8/133); Financial Management: 14% (28/194); Hazard Mitigation: 7% (63/866); Human Resources: 11% (18/170); Individual Assistance: 12% (291/2,467); Interagency Recovery Coordination: 20% (51/252); Information Technology: 11% (69/630); Logistics: 16% (256/1,585); Operations: 10% (38/388); Public Assistance: 11% (226/2,125); Planning: 6% (23/396); Safety: 5% (5/94); Security: 13% (15/115)

MERS

≥ 66%

33 Assigned
3 Unavailable
0 Deployed

30 Available

US&R

≥ 66%

28 Assigned
0 Unavailable
0 Deployed

28 Available

FCO

≤ 1 Type I

41 Assigned
1 Unavailable
34 (20 FCOR) Deployed

6 Available

Joint Preliminary Damage Assessments

Region	State / Location	Incident	IA	Number of Counties		Start - End
			PA	Requested	Complete	
VII	KS	Severe Storms & Flooding June 14, 2025	IA	N/A	N/A	N/A
			PA	13	0	TBD - TBD



FEMA

Declaration Requests in Process – 9

State / Tribe / Territory – Incident Description	Type	IA	PA	HM	Requested
MI – Severe Winter Storm	DR	X	X	X	May 16
OR – Severe Storms, Flooding , Landslides, Mudslides	DR	X	X	X	May 19
IN – Severe Storms, Straight-line Winds, Tornadoes, and Flooding	DR	X	X	X	May 28
KY – Severe Winter Storm (Appeal)	DR		X	X	Jun 4
MD – Severe Storms and Flooding	DR		X	X	Jun 11
KS – Severe Storms, Straight-line Winds, Tornadoes, and Flooding	DR		X	X	Jun 17
WV – Severe Storms, Straight-line Winds, Landslides, and Flooding	EM		X		Jun 20
WV – Severe Storms, Straight-line Winds, Landslides, and Flooding	DR	X		X	Jun 20
MO – Severe Storms and Flooding	DR		X	X	Jun 21



FEMA



FEMA

Helping people before, during, and after disasters.



Scan to subscribe to this briefing.